Pedestrian Safety Improvements

Washoe County

SR430/N Virginia St @ Bonanza Casino
- Wall St/Bailey Dr (Traffic Signal)

Cost Estimate: $1,200,000

SR443/Sun Valley Blvd
- 6th St
- Gepford Pkwy
- Skaggs Cir (Ped Refuge & Flashers)

Cost Estimate: $600,000

SR430/N Virginia St
- Hoge Rd
- Talus Way
- Moraine Way (Flashers & Lighting)

Cost Estimate: $300,000

SR28 in Incline Village
- Raley's Shopping Center
- Christmas Tree Village Shopping Center (Flashers & Lighting)

Cost Estimate: $260,000

SR667/Kietzke Ln
- Prosperity St
- Roberts St
- Taylor St
- Apple St (Flashers & Danish Offset)

Cost Estimate: $600,000

Sources: Esri, HERE, DeLorme, USGS, Intermap, increment P Corp., NRCAN, Esri Japan, METI, Esri China (Hong Kong), Esri (Thailand), TomTom, MapmyIndia, © OpenStreetMap contributors, and the GIS User Community

Sources: Esri, HERE, DeLorme, USGS, Intermap, increment P Corp., NRCAN, Esri Japan, METI, Esri China (Hong Kong), Esri (Thailand), TomTom, MapmyIndia, © OpenStreetMap contributors, and the GIS User Community

Corridor Locations

Corridors

0 0.3 0.6 1.2 Miles

The information included on this map has been compiled by NDOT staff from a variety of sources and is subject to change without notice. NDOT makes no representations or warranties, express or implied, as to accuracy, completeness, timeliness, or rights to the use of such information. This document is not intended for use as a survey product. NDOT shall not be liable for any general, special, indirect, incidental, or consequential damages including, but not limited to, lost revenues or lost profits resulting from the use or misuse of the information contained on this map. Any sale of this map or information on this map is prohibited except by written permission of NDOT.

NEVADA DOT

Traffic Safety Engineering Division

Washoe

Pedestrian Safety Improvements

Clark County

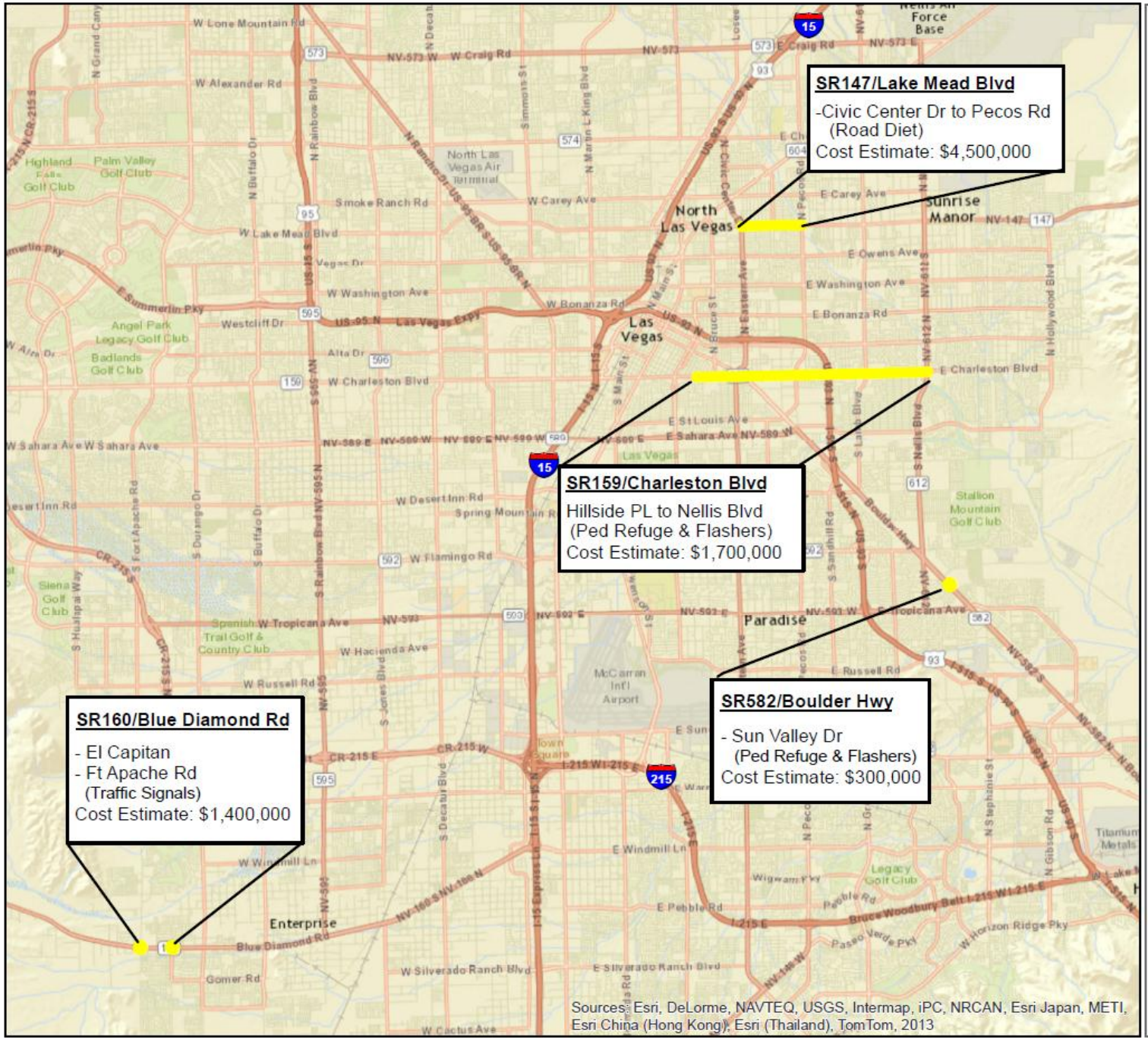

Corridor Locations

- Intersections
- Corridors

0 0.5 1 2 Miles

The information included on this map has been compiled by NDOT staff from a variety of sources and is subject to change without notice. NDOT makes no representations or warranties, express or implied, as to accuracy, completeness, timeliness, or rights to the use of such information. This document is not intended for use as a survey product. NDOT shall not be liable for any general, special, indirect, incidental, or consequential damages including, but not limited to, lost revenues or lost profits resulting from the use or misuse of the information contained on this map. Any sale of this map or information on this map is prohibited except by written permission of NDOT.

NEVADA DOT
Traffic Safety Engineering Division

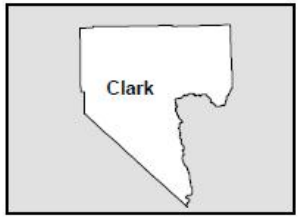

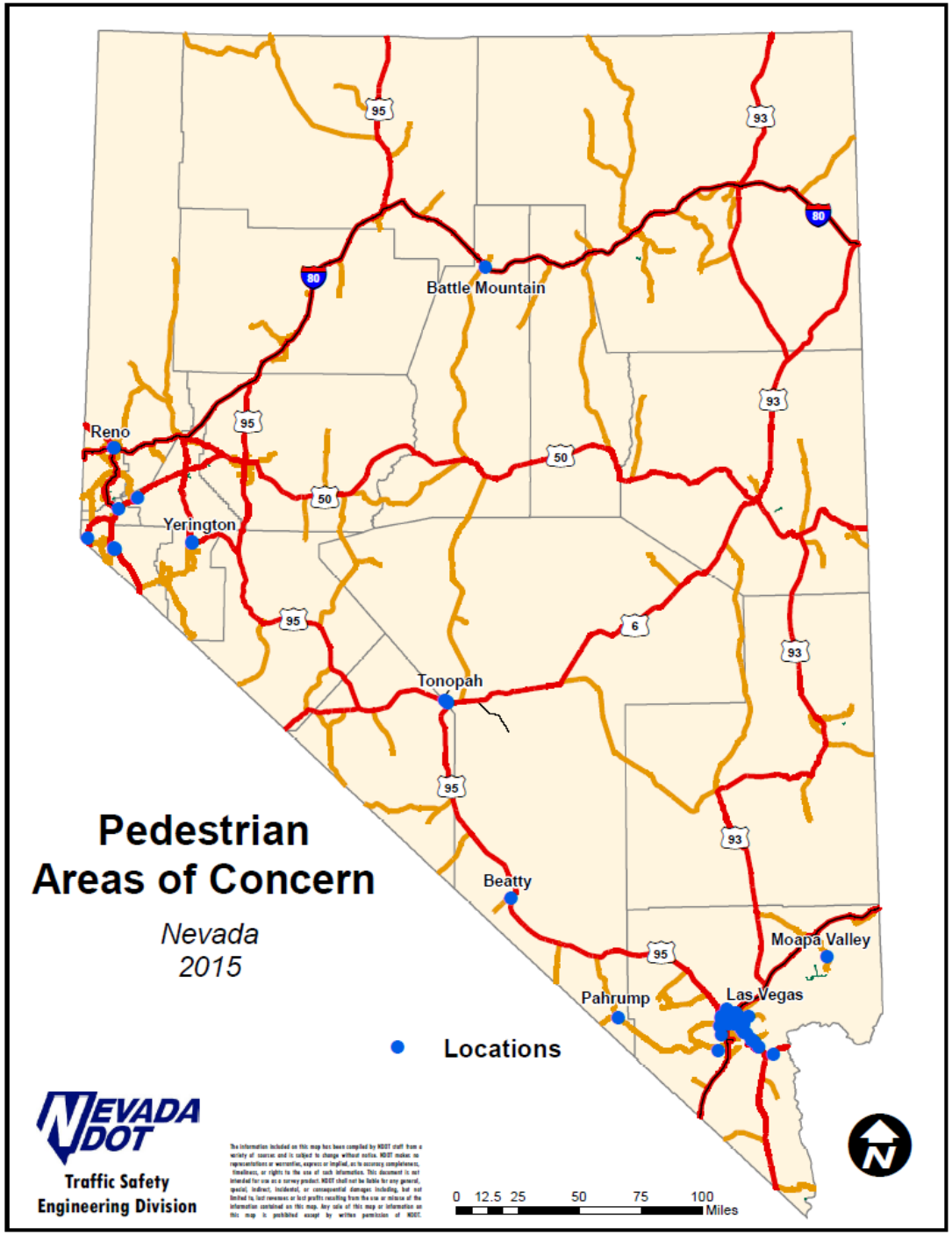
Pedestrian
Areas of Concern
Nevada
2015
Battle Mountain
Reno
Yerington
Tonopah
Beatty
Pahrump
Las Vegas
Moapa Valley
Locations
95
93
80
50
6
0 12.5 25 50 75 100
Miles
NEVADA DOT
Traffic Safety
Engineering Division

Pedestrian Areas of Concern

Nevada
2015

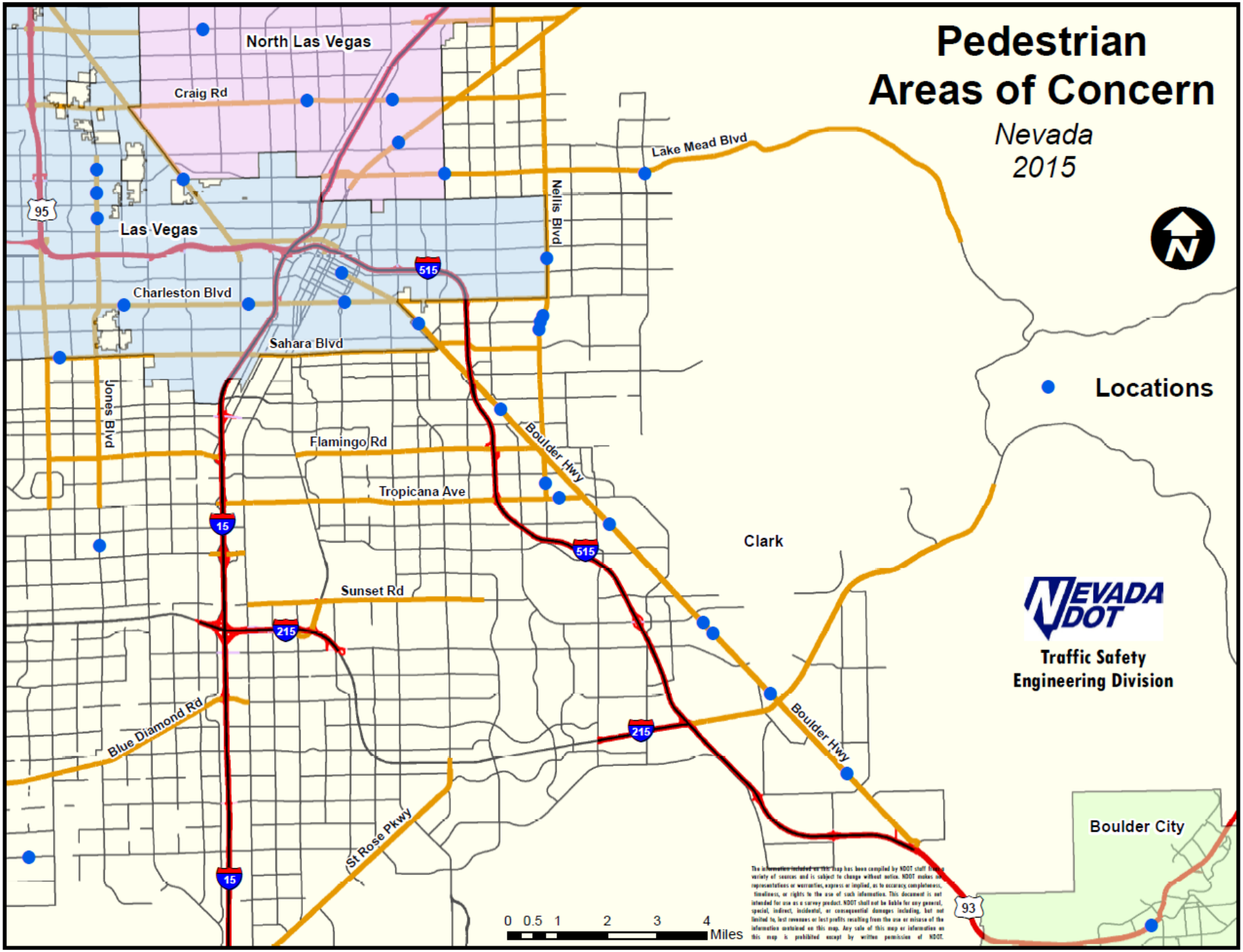

ONLY