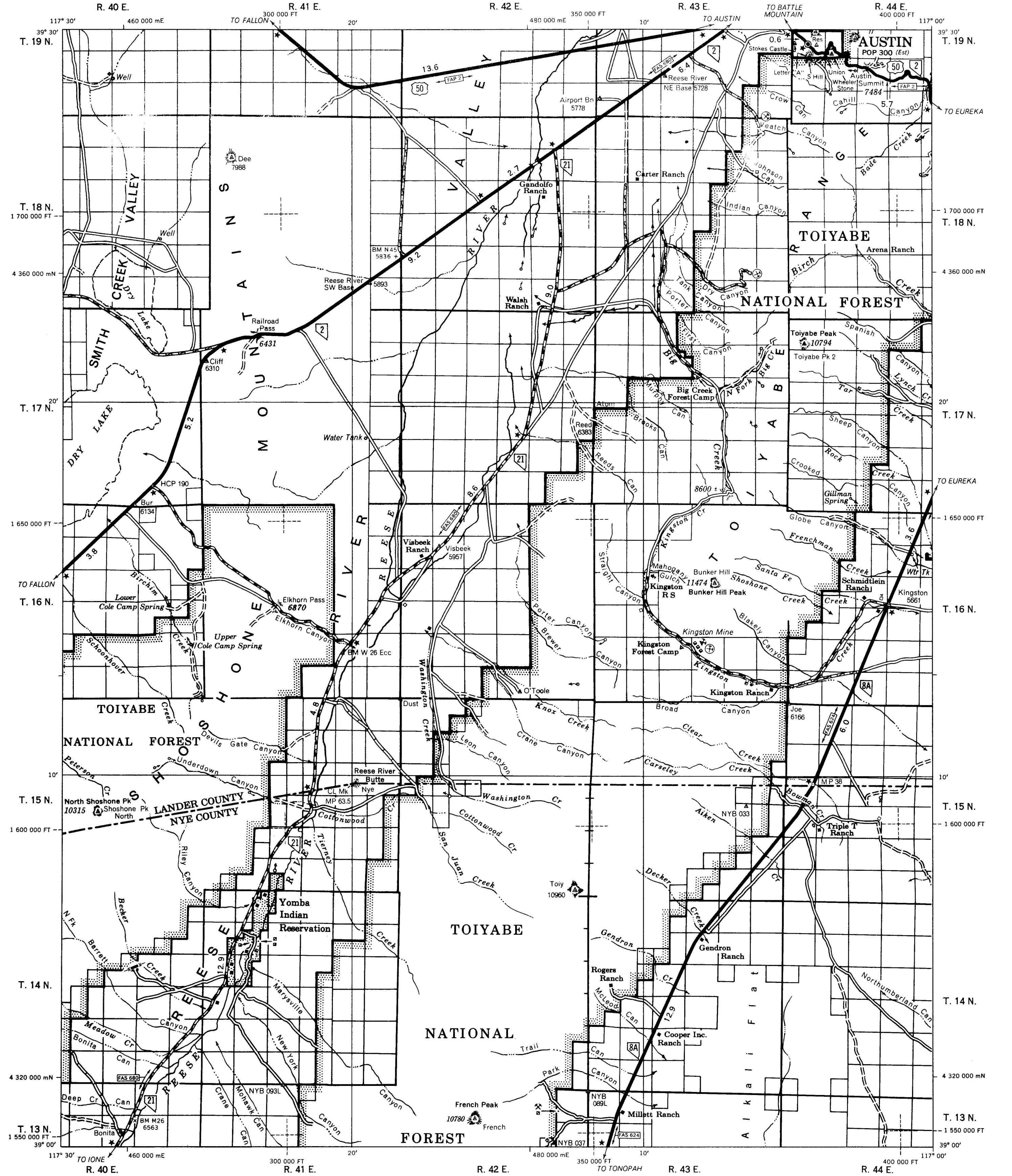

Transverse Mercator Projection
Mount Diablo Base and Meridian

50,000 Foot Grid Based on Nevada Coordinate System Central Zone

20,000 Meter Universal Transverse Mercator Grid Zone 11

Horizontal and Vertical Control Data on File at Carson City, Nevada

Mileage Shown Between Stars

Field Data
Lander County 1956
Nye County 1962

MILES
1 0 1 2 3

Copyright
Nevada State Highway Department

KEY TO ENLARGEMENTS

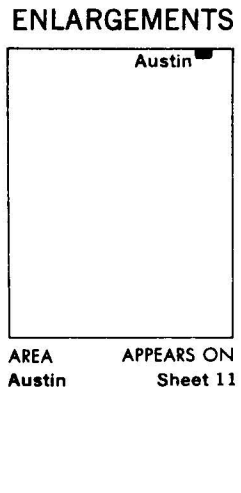

AREA	APPEARS ON
Austin	Sheet 11

LOCATION DIAGRAM

5-8	5-7	5-6
6-8	6-7	6-6
7-8	7-7	7-6

118° 00' 116° 30' 40° 00' 38° 30'

QUADRANGLE LOCATION

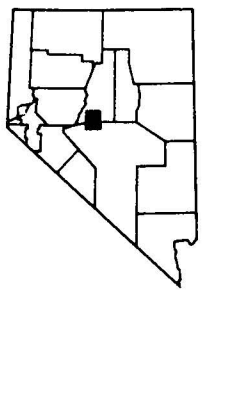

GENERAL HIGHWAY MAP

QUADRANGLE 6-7

LANDER COUNTY 1959
NYE COUNTY 1963

PREPARED BY
NEVADA STATE HIGHWAY DEPARTMENT
PLANNING SURVEY DIVISION

IN COOPERATION WITH THE
U. S. DEPARTMENT OF TRANSPORTATION
FEDERAL HIGHWAY ADMINISTRATION