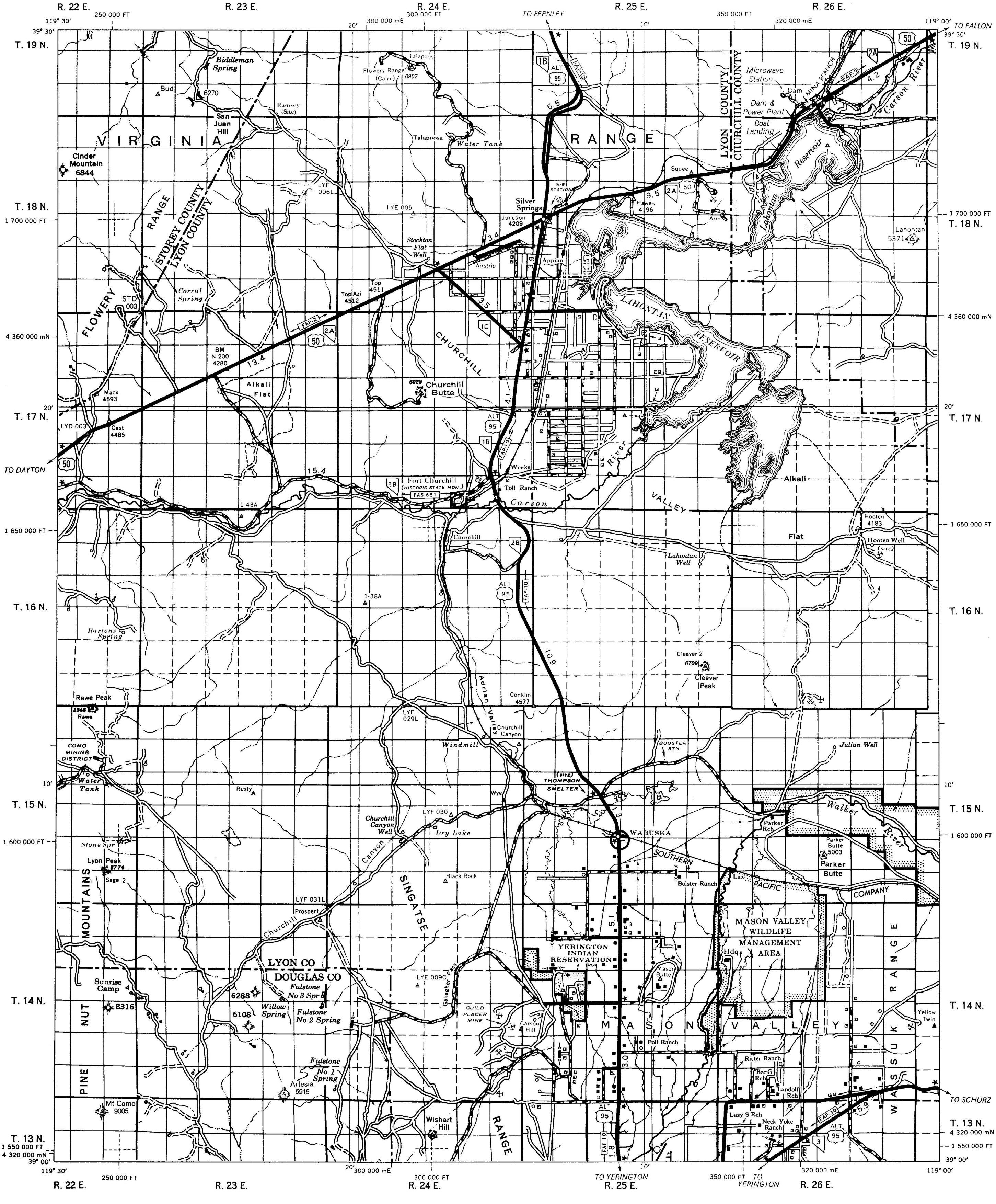

Transverse Mercator Projection
Mount Diablo Base and Meridian

50,000 Foot Grid Based on Nevada Coordinate System West Zone

20,000 Meter Universal Transverse Mercator Grid Zone 11

Horizontal and Vertical Control Data on File at Carson City, Nevada

Mileage Shown Between Stars

Field Data
Churchill County 1967
Douglas County 1963
Lyon County 1965
Storey County 1963

Note:
Dashed lines show the protraction by the Bureau of Land Management of unsurveyed areas in the rectangular system of surveys

Note: The county boundary lines on this sheet have been revised to incorporate all changes made by the Nevada Legislature up to and including the 1969 session

MILES
0 1 2 3

Copyright
Nevada State Highway Department

KEY TO ENLARGEMENTS

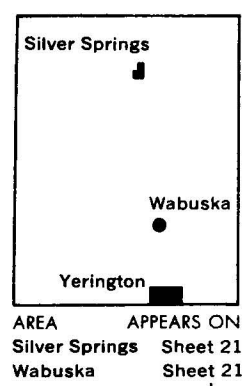

AREA	APPEARS ON
Silver Springs	Sheet 21
Wabuska	Sheet 21
Yerington	Sheet 22

LOCATION DIAGRAM

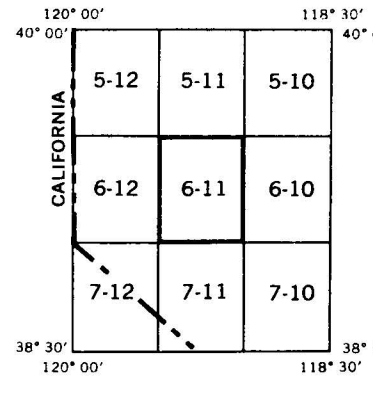

QUADRANGLE LOCATION

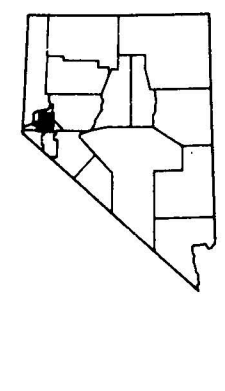

GENERAL HIGHWAY MAP

QUADRANGLE 6-11

CHURCHILL COUNTY 1969
DOUGLAS COUNTY 1965
LYON COUNTY 1968
STOREY COUNTY 1965

PREPARED BY
NEVADA STATE HIGHWAY DEPARTMENT
PLANNING SURVEY DIVISION

IN COOPERATION WITH THE
U. S. DEPARTMENT OF TRANSPORTATION
FEDERAL HIGHWAY ADMINISTRATION