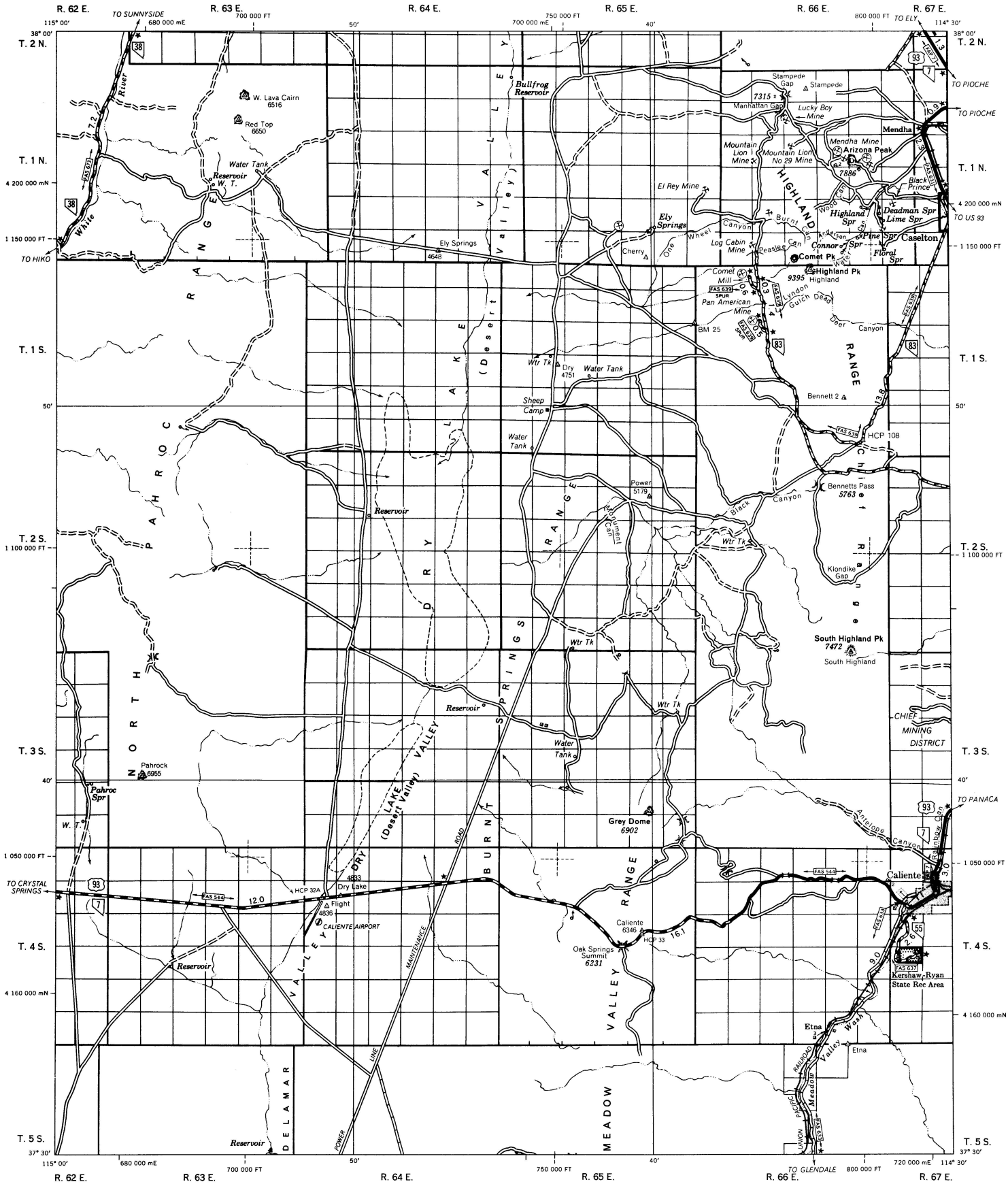

Transverse Mercator Projection
Mount Diablo Base and Meridian

50,000 Foot Grid Based on Nevada Coordinate System East Zone

20,000 Meter Universal Transverse Mercator Grid Zone 11

Horizontal and Vertical Control Data on File at Carson City, Nevada

Mileage Shown Between Stars

Field Data
Lincoln County 1956

MILES
1 0 1 2 3

N

Copyright
Nevada State Highway Department

KEY TO ENLARGEMENTS



AREA Caselton
APPEARS ON Sheet 29

LOCATION DIAGRAM

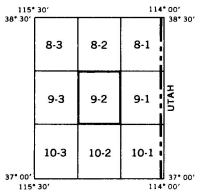

QUADRANGLE LOCATION

GENERAL HIGHWAY MAP

QUADRANGLE 9-2

LINCOLN COUNTY 1958

PREPARED BY
NEVADA STATE HIGHWAY DEPARTMENT
PLANNING SURVEY DIVISION

IN COOPERATION WITH THE
U. S. DEPARTMENT OF TRANSPORTATION
FEDERAL HIGHWAY ADMINISTRATION