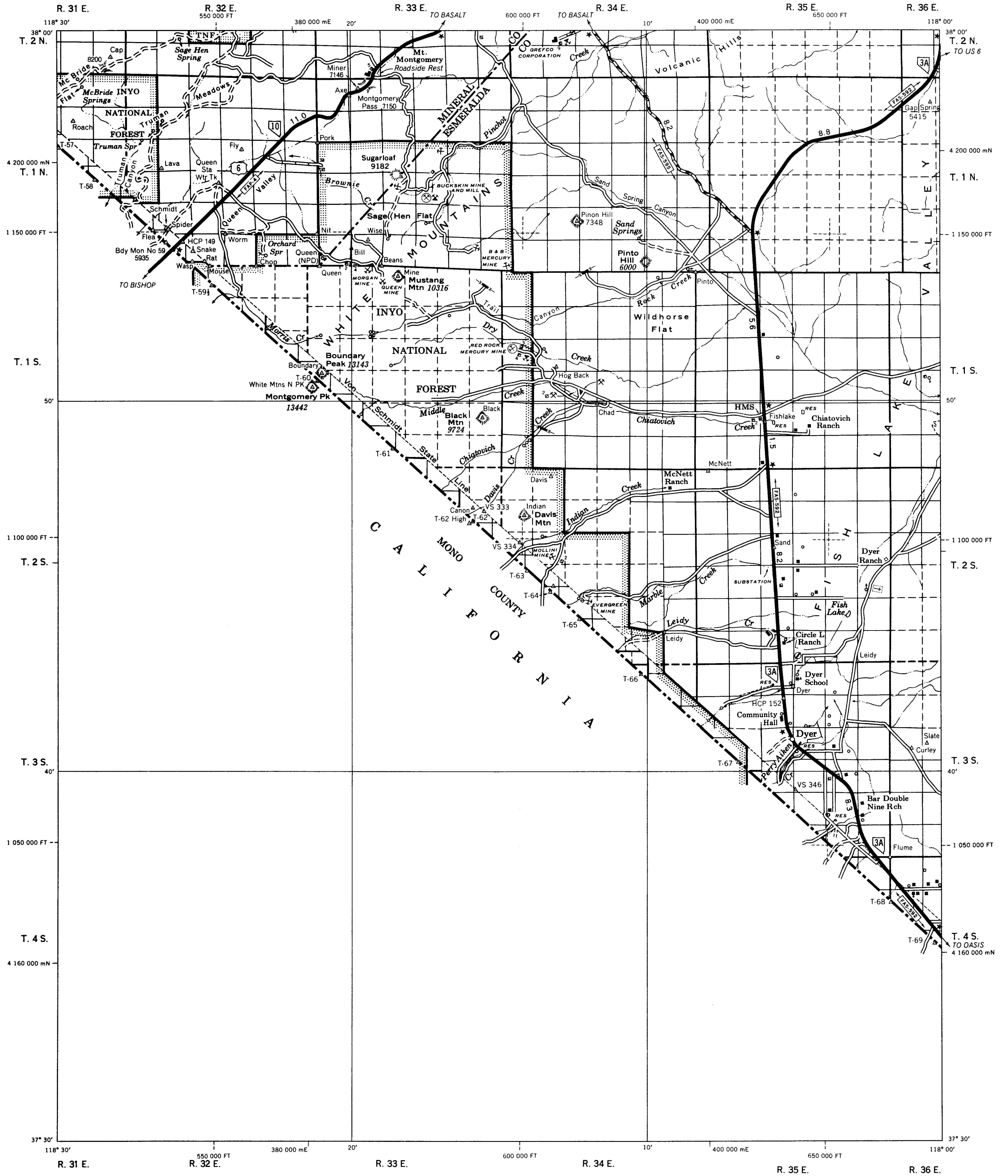

Transverse Mercator Projection
Mount Diablo Base and Meridian

50,000 Foot Grid Based on Nevada
Coordinate System West Zone

20,000 Meter Universal Transverse
Mercator Grid Zone 11

Horizontal and Vertical Control Data on
File at Carson City, Nevada

Mileage Shown Between Stars

Field Data
Esmeralda County 1969
Mineral County 1970

Note:
Dashed lines show the protraction by the
Bureau of Land Management of unsurveyed
areas in the rectangular system of surveys

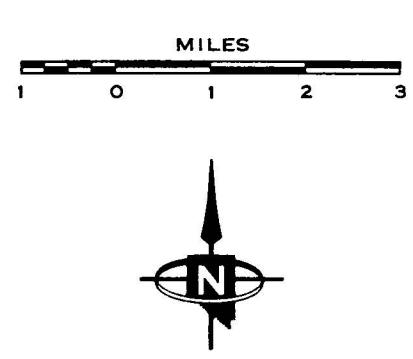

Copyright
Nevada State Highway Department

LOCATION DIAGRAM

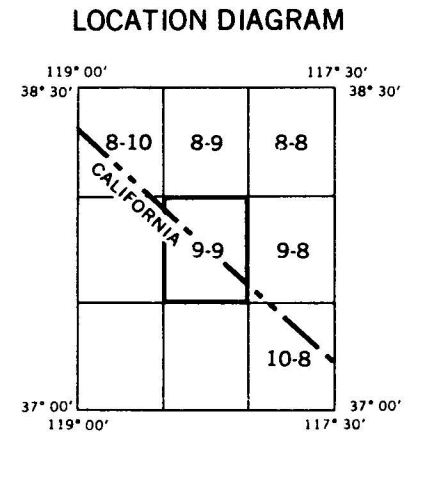

QUADRANGLE LOCATION

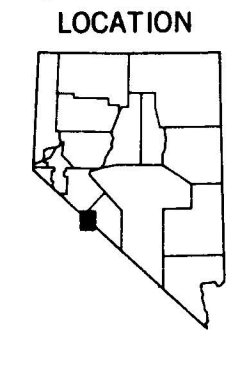

GENERAL HIGHWAY MAP

QUADRANGLE 9-9

ESMERALDA COUNTY 1970
MINERAL COUNTY 1971

PREPARED BY
NEVADA STATE HIGHWAY DEPARTMENT
PLANNING SURVEY DIVISION

IN COOPERATION WITH THE
U. S. DEPARTMENT OF TRANSPORTATION
FEDERAL HIGHWAY ADMINISTRATION