ROAD CONDITIONS

Phone Numbers
Northern Nevada ....(775) 793-1313
Northeastern Nevada ....(775) 738-8888
Southern Nevada ....(702) 486-3116

Radio Frequencies
Carson City ....1610 AM
Lake Tahoe ....530 AM
Las Vegas ....1610 AM
Reno...530 AM

EMERGENCIES

To reach the Highway Patrol, dial the Operator and ask for: Zenith 1-2000

or dial (cellular phones only): *NHP

In case of a medical emergency, contact the nearest fire or police department.

GENERAL INFORMATION

Public Information Office..........(775) 888-7000
pio@ndot.state.nv.us

NEVADA MAPS

Individual planimetric maps providing coverage of the entire state are available at a scale of 1" = 2 miles. These 30 minute quadrangles show back roads, ranges, peaks, streams, canyons, etc. Of particular interest to the hunter, rockhound, and others wishing to explore Nevada is the 8½" x 11" spiral-bound atlas containing half-size versions (1" = 4 miles) of these maps. A long-time favorite of local sportsmen, the Nevada Map Atlas sells for $12 (including tax and shipping) and can be purchased by mail.

To order, send check or money order (no credit cards) to:

Nevada Department of Transportation
Map Section, Room 206
1263 South Stewart Street
Carson City, Nevada 89712

To receive a free catalog and price list, write to the address above or phone:
(775) 888-7MAP (888-7627).

LEGEND

- Freeway (with interchange)
- Primary Highway
- Paved Road
- Scenic Byway
- Other Roads (inquire locally for existing conditions)
- Interstate Route
- U.S. Route
- Nevada State Route
- Other State Route
- Mileage between markers
- Railroad
- Military Restricted Area
- Indian Reservation
- National Park Service
- National Forest
- Wildlife Management Area, etc.
- Nevada State Park
- State Boundary
- County Boundary
- Commercial Airport
- General Aviation Airport
- Military Airbase
- Recreation Facility
- Wilderness Area
- Winter Sports Area
- Rest Area (with facilities)
- Welcome Center

Cities & Towns
- no services
- County Seat
- State Capitol

Population
- under 1,000
- 1,000–10,000
- 10,000–50,000
- over 50,000

Shaded relief courtesy of United States Geological Survey

MOTORISTS ARE CAUTIONED TO INQUIRE LOCALLY ABOUT ROAD CONDITIONS BEFORE TRAVELING ON UNPAVED ROADS

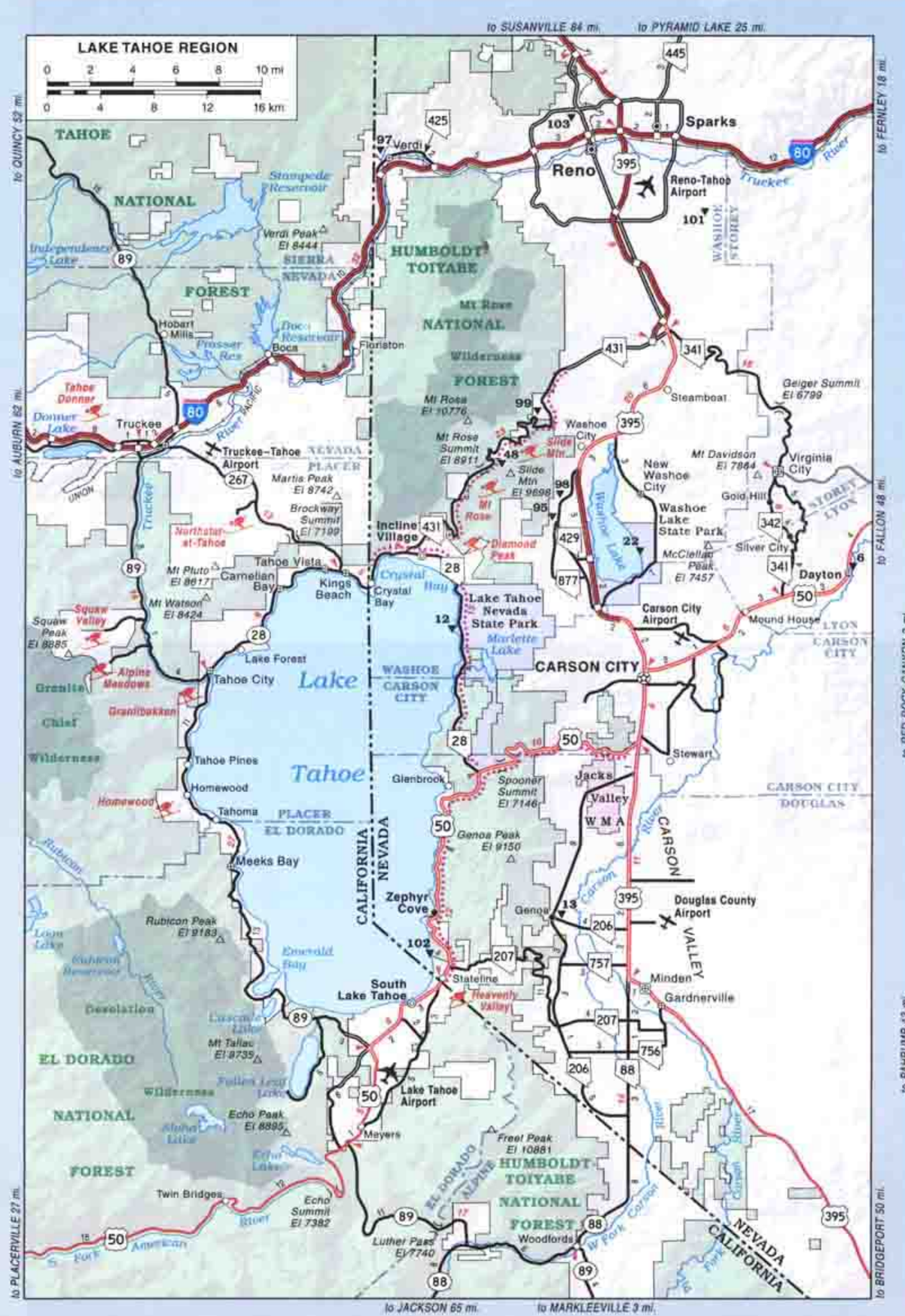
LAKE TAHOE REGION

RENO REGION

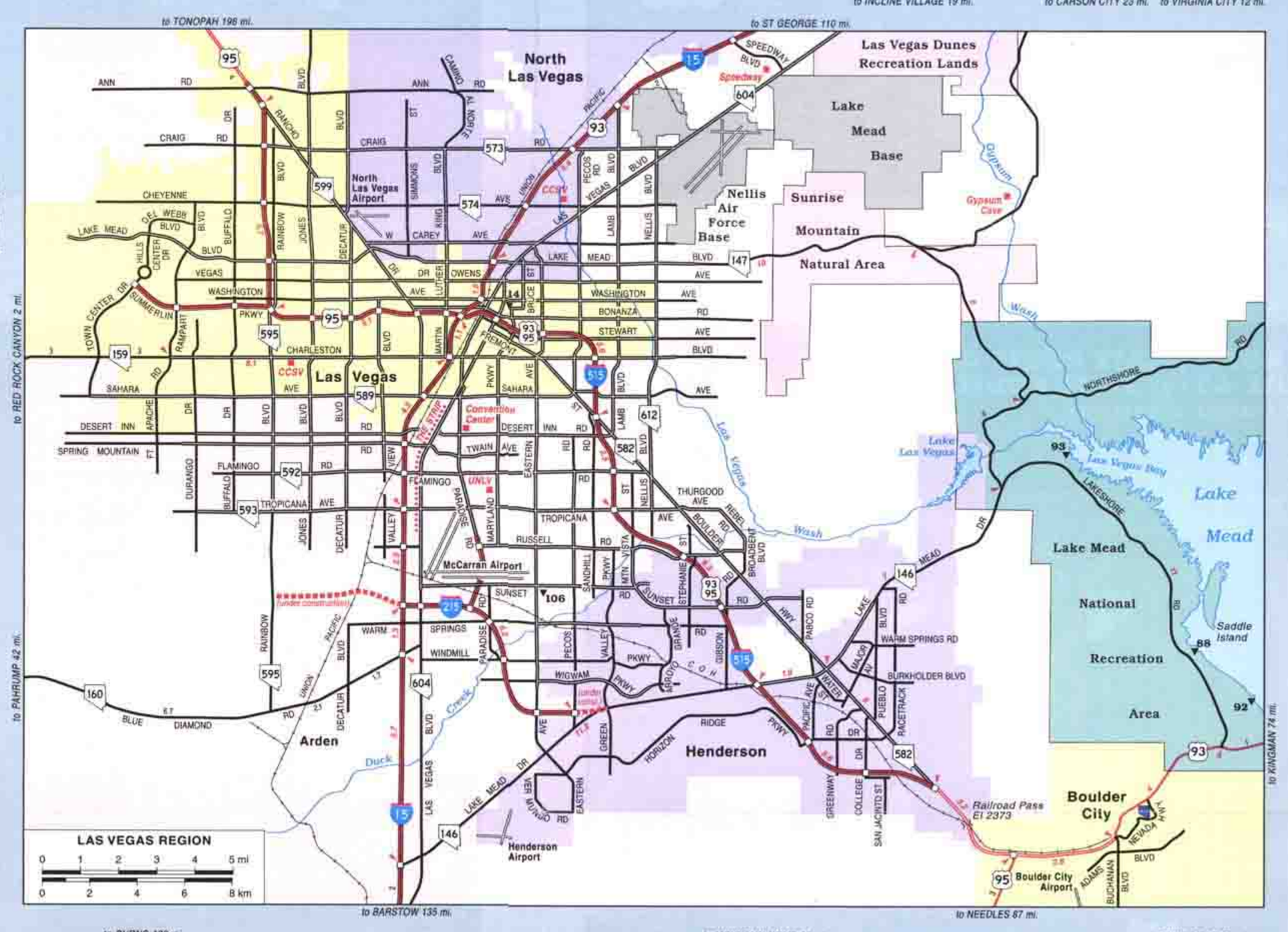
LAS VEGAS REGION

RECREATION FACILITIES

Columns: Location, Picnicking, Camping, Sewage Dump, Drinking Water, Group Areas, Boat Launching, Fishing, Hunting

No.	Facility	Location	Agency
1	BEAVER DAM	E-6	NEVADA STATE PARKS (775) 687-4384
2	BERLIN–ICHTHYOSAUR	D-3	
3	BIG BEND	G-6	
4	CATHEDRAL GORGE	E-6	
5	CAVE LAKE	C-6	
6	DAYTON	C-1	
7	ECHO CANYON RESERVOIR	E-6	
8	FLOYD LAMB	F-5	
9	FORT CHURCHILL	C-1	
10	KERSHAW–RYAN	E-6	
11	LAHONTAN RESERVOIR	C-1	
12	LAKE TAHOE–NEVADA	C-1	
13	MORMON STATION	C-1	
14	OLD LAS VEGAS MORMON FORT	F-5	
15	RYE PATCH RESERVOIR	B-2	
16	SPRING MOUNTAIN RANCH	F-5	
17	SPRING VALLEY	D-6	
18	SOUTH FORK RESERVOIR	B-5	
19	VALLEY OF FIRE	F-6	
20	WALKER LAKE	D-2	
21	WARD CHARCOAL OVENS	C-6	
22	WASHOE LAKE	C-1	
23	WILD HORSE RESERVOIR	A-5	
24	ANGEL CREEK	A-5	HUMBOLDT-TOIYABE NATIONAL FOREST (775) 882-2766
25	ANGEL LAKE	A-5	
26	BERRY CREEK	C-6	
27	BIG BEND	A-5	
28	BIG CREEK	C-3	
29	BIRD CREEK	C-6	
30	BOB SCOTT	C-4	
31	CATHEDRAL ROCK	F-5	
32	COLUMBINE	D-3	
33	DEER CREEK	F-5	
34	DESERT CREEK	D-1	
35	DOLOMITE	F-5	
36	EAST CREEK	C-6	
37	FLETCHER VIEW	F-5	
38	FOXTAIL CANYON	F-5	
39	HILLTOP	F-5	
40	JACK CREEK	A-4	
41	JARBIDGE	A-5	
42	KINGSTON	C-3	
43	KYLE CANYON	F-5	
44	LYE CREEK	A-3	
45	MAHOGANY GROVE	F-5	
46	MAHONEY	A-5	
47	McWILLIAMS	F-5	
48	MT ROSE	C-1	
49	OLD MILL	F-5	
50	PEAVINE	D-3	
51	PINE CREEK	D-4	
52	POWERHOUSE	B-5	
53	ROADS END	B-5	
54	SOUTH RUBY	B-5	
55	TERRACES	B-5	
56	THOMAS CANYON	B-5	
57	TIMBER CREEK	C-6	
58	WARD MOUNTAIN	C-6	
59	WHITE RIVER	D-5	
60	WILD HORSE CROSSING	A-5	
61	BLACK ROCK DESERT	A-2	BUREAU OF LAND MANAGEMENT (775) 861-6400
62	BLUE MASS SCENIC AREA	C-6	
63	CLEVE CREEK	C-6	
64	ELY ELK VIEWING AREA	C-6	
65	GARNET HILL	C-6	
66	GOSHUTE MTN WILDLIFE AREA	B-6	
67	GRIMES POINT/HIDDEN CAVE	C-2	
68	HICKISON PETROGLYPH	C-4	
69	HIGH ROCK CANYON	A-1	
70	ILLIPAH RESERVOIR	C-5	
71	MEADOW VALLEY	D-6	
72	MILL CREEK	B-3	
73	NORTH WILDHORSE RESERVOIR	A-5	
74	PINE FOREST	A-2	
75	RED ROCK CANYON	F-5	
76	RHYOLITE HISTORIC AREA	F-4	
77	SAND MOUNTAIN	C-2	
78	SOUTH FORK OWYHEE RIVER	A-4	
79	TABOR CREEK	A-5	
80	WALKER LAKE/SPORTSMAN'S BEACH	D-2	
81	WATER CANYON	B-3	
82	WILSON RESERVOIR	A-4	
83	ZUNINO/JIGGS RESERVOIR	B-5	
84	BAKER CREEK	D-6	NATL PARK SERVICE (702) 234-7331
85	LEHMAN CREEK, LOWER	C-6	
86	LEHMAN CREEK, UPPER	C-6	
87	WHEELER PEAK	C-6	
88	BOULDER BEACH	F-6	
89	CALLVILLE BAY	F-6	
90	COTTONWOOD COVE	G-6	
91	ECHO BAY	F-6	
92	HEMENWAY	F-6	
93	LAS VEGAS BAY	F-6	
94	OVERTON BEACH	F-6	
95	BOWERS MANSION	C-1	MISCELLANEOUS
96	CAMP SUCCESS	C-6	
97	CRYSTAL PEAK PARK	C-1	
98	DAVIS CREEK PARK	C-1	
99	GALENA CREEK	C-1	
100	GERLACH–EMPIRE REGIONAL PARK	B-1	
101	HIDDEN VALLEY REGIONAL PARK	C-1	
102	NEVADA BEACH	C-1	
103	RANCHO SAN RAFAEL	C-1	
104	SAULSBURY WASH	D-4	
105	SPORTSMAN'S PARK	G-6	
106	SUNSET PARK	F-5	
107	TOPAZ LAKE PARK	D-1	
108	WARRIOR POINT PARK	B-1	

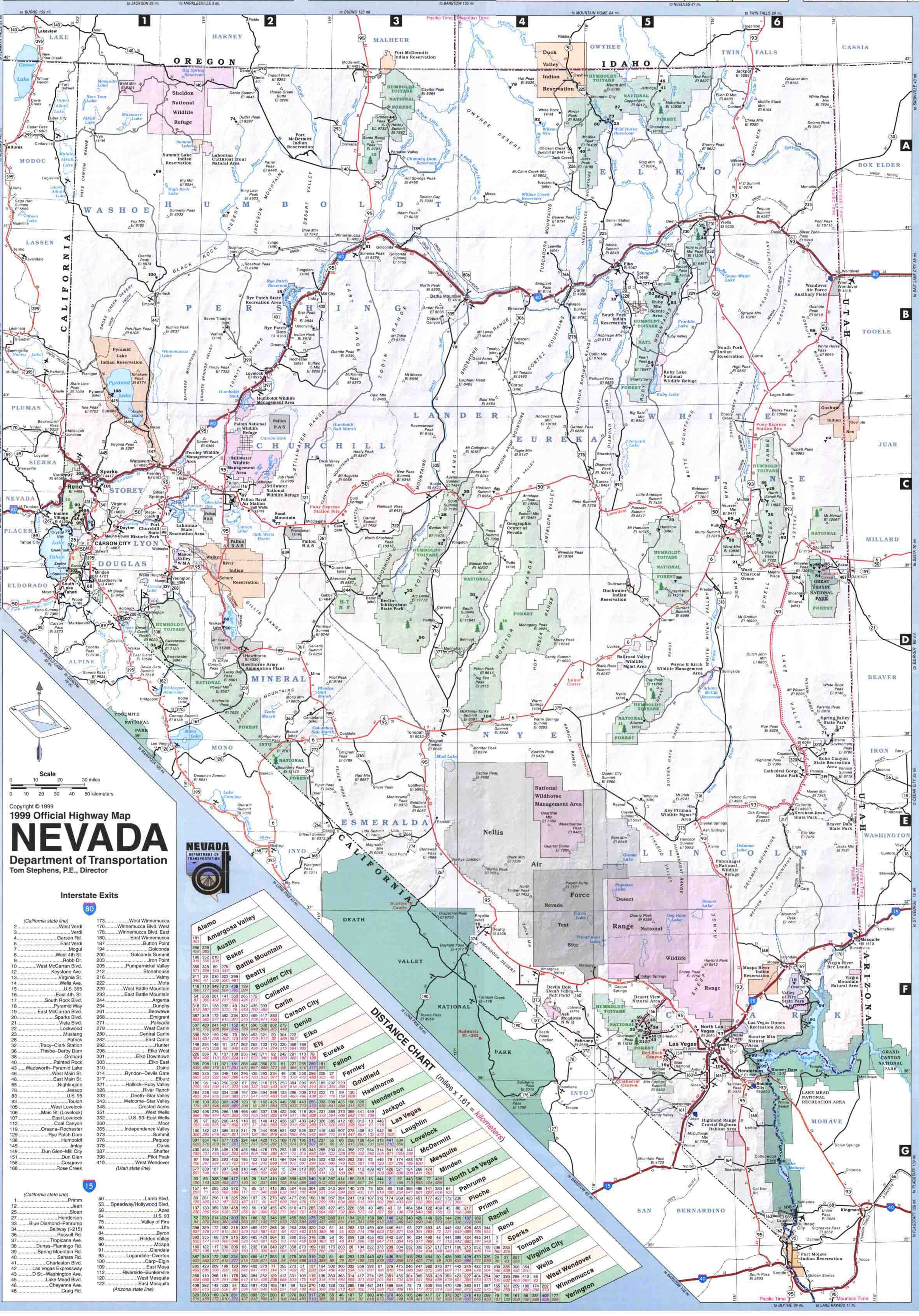

Copyright © 1999
1999 Official Highway Map
NEVADA
Department of Transportation
Tom Stephens, P.E., Director

Interstate Exits

I-80

(California state line)
2 West Verdi
3 Verdi
4 Garson Rd.
5 East Verdi
7 Mogul
8 West 4th St.
9 Robb Dr.
10 West McCarran Blvd.
12 Keystone Ave.
13 Virginia St.
14 Wells Ave.
15 U.S. 395
16 East 4th St.
17 South Rock Blvd.
18 Pyramid Way
19 East McCarran Blvd.
20 Sparks Blvd.
21 Vista Blvd.
22 Lockwood
23 Mustang
28 Patrick
32 Tracy–Clark Station
36 Thisbe–Derby Dam
38 Orchard
40 Painted Rock
43 Wadsworth–Pyramid Lake
46 West Main St.
48 East Main St.
65 Nightingale
78 Jessup
83 U.S. 95
93 Toulon
105 West Lovelock
106 Main St. (Lovelock)
107 East Lovelock
112 Coal Canyon
119 Oreana–Rochester
129 Rye Patch Dam
138 Humboldt
145 Imlay
149 Dun Glen–Mill City
151 Dun Glen
158 Cosgrave
168 Rose Creek
173 West Winnemucca
176 Winnemucca Blvd. West
178 Winnemucca Blvd. East
180 East Winnemucca
187 Button Point
194 Golconda
200 Golconda Summit
203 Iron Point
205 Pumpernickel Valley
212 Stonehouse
216 Valmy
222 Mote
229 West Battle Mountain
233 East Battle Mountain
244 Argenta
254 Dunphy
261 Beowawe
268 Emigrant
271 Palisade
279 West Carlin
280 Central Carlin
282 East Carlin
292 Hunter
298 Elko West
301 Elko Downtown
303 Elko East
310 Osino
314 Ryndon–Devils Gate
317 Elburz
321 Halleck–Ruby Valley
326 River Ranch
333 Deeth–Star Valley
343 Welcome–Star Valley
348 Crested Acres
351 West Wells
352 U.S. 93–East Wells
360 Moor
365 Independence Valley
373 Summit
376 Pequop
378 Oasis
387 Shafter
398 Pilot Peak
410 West Wendover
(Utah state line)

I-15

(California state line)
1 Primm
12 Jean
25 Sloan
27 Henderson
33 Blue Diamond–Pahrump
34 Beltway (I-215)
36 Russell Rd.
37 Tropicana Ave.
38 Dunes–Flamingo Rd.
39 Spring Mountain Rd.
40 Sahara Rd.
41 Charleston Blvd.
42 Las Vegas Expressway
43 D St.–Washington Ave.
45 Lake Mead Blvd.
46 Cheyenne Ave.
48 Craig Rd.
50 Lamb Blvd.
53 Speedway/Hollywood Blvd.
58 Apex
64 U.S. 93
75 Valley of Fire
80 Ute
84 Byron
88 Hidden Valley
90 Moapa
91 Glendale
93 Logandale–Overton
100 Carp–Elgin
109 East Mesa
112 Riverside–Bunkerville
120 West Mesquite
122 East Mesquite
(Arizona state line)

DISTANCE CHART (miles x 1.61 = kilometers)

INDEX

Adaven (site) D-5
Alamo E-5
Amargosa Valley F-4
Arden F-5
Arthur B-5
Ash Springs E-5
Austin C-3
Baker C-6
Basalt (site) D-2
Battle Mountain B-4
Beatty F-4
Belmont D-4
Berlin (site) D-3
Beowawe B-4
Blue Diamond F-5
Boulder City G-6
Bunkerville F-6
Cactus Springs F-5
Caliente E-6
Cal Nev Ari G-6
Carlin B-4
Carp E-6
Carson City C-1
Carver's D-3
Caselton E-6
Charleston (site) A-5
Cherry Creek C-6
Coaldale D-3
Cold Springs C-3
Contact A-6
Cortez (site) B-4
Cottonwood Cove G-6
Crescent Valley B-4
Crystal Springs E-5
Crystal Bay C-1
Currant D-5
Currie B-6
Dayton C-1
Deeth A-5
Denio A-2
Denio Junction A-2
Dinner Station (site) A-5
Dixie Valley (site) C-2
Duckwater D-5
Dyer E-2
Eastgate C-3
Elgin E-6
Elko B-5
Ely C-6
Empire B-1
Eureka C-5
Fallon C-2
Flanigan (site) B-1
Frenchman (site) C-2
Fernley C-1
Gabbs D-3
Gardnerville D-1
Genoa C-1
Gerlach B-1
Glenbrook C-1
Glendale F-6
Golconda B-3
Gold Acres (site) B-4
Goldfield E-3
Gold Hill C-1*
Gold Point E-3
Goodsprings G-5
Hadley D-3
Halleck B-5
Hamilton (site) C-5
Hawthorne D-2
Hazen C-1
Henderson F-6
Hiko E-5
Holbrook Junction D-1
Imlay B-2
Incline Village C-1
Indian Springs F-5
Ione D-3
Jack Creek A-4
Jackpot A-6
Jarbidge A-5
Jean G-5
Jiggs B-5
Johnnie (site) F-4
Jungo (site) B-2
Kingston C-4
Lages B-6
Lamoille B-5
Las Vegas F-5
Laughlin G-6
Lee B-5
Leeville (site) B-4
Lida E-3
Lockes D-5
Logandale F-6
Lovelock B-2
Lund D-5
Luning D-2
McDermitt A-3
McGill C-6
Major's Place C-6
Manhattan D-3
Mason D-1
Mercury F-5
Mesquite F-6
Midas A-4
Middlegate C-2
Mill City B-2
Mina D-2
Minden D-1
Minerva (site) D-6
Moapa F-6
Montello A-6
Moundhouse C-1
Mountain Springs F-5
Mountain City A-5
Mt. Charleston F-5
Nelson G-6
Nixon C-1
North Las Vegas F-5
Nyala (site) D-5
Oasis A-6
Oreana B-2
Orovada A-3
Overton F-6
Owyhee A-4
Pahrump F-5
Palisade B-4
Panaca E-6
Paradise Valley A-3
Pioche E-6
Potts (site) C-4
Preston D-5
Primm G-5
Pyramid (site) B-1
Quartz Mtn. (site) C-3
Rachel E-5
Ralston E-3
Reno C-1
Rhyolite (site) F-4
Rochester (site) B-2
Round Mountain D-3
Ruby Valley B-5
Ruth C-6
Salt Wells (site) C-2
Sandy Valley G-5
Schurz D-2
Scotty's Junction E-3
Searchlight G-6
Seven Troughs (site) B-2
Shantytown B-5
Shoshone D-6
Silver City C-1*
Silver Peak E-3
Silver Springs C-1
Sloan G-5
Smith D-1
Sparks C-1
Spring Creek B-5
Stagecoach C-1
Stateline D-1
Stewart C-1
Stillwater C-2
Strawberry C-5
Sunnyside D-5
Sulphur (site) B-2
Sutcliffe C-1
Sweetwater (site) D-1
Tenabo (site) B-4
Tempiute (site) E-5
Tonopah D-3
Tuscarora (site) A-4
Unionville B-2
Ursine E-6
Valmy B-3
Verdi C-1
Vernon (site) B-2
Virginia City C-1
Vya (site) A-1
Wabuska C-1
Wadsworth C-1
Walker Lake D-2
Warm Springs (site) D-4
Weed Heights D-1
Wellington D-1
Wells A-6
West Wendover B-6
White Rock (site) A-4
Wilkins (site) A-6
Winnemucca B-3
Yerington D-1
Zephyr Cove C-1

*see Lake Tahoe Region map

NEVADA WILDERNESS AREAS

1. Alta Toquima D-4
2. Arc Dome D-3
3. Boundary Peak E-2
4. Currant Mountain D-5
5. East Humboldt B-5
6. Grant Range D-5
7. Jarbidge A-5
8. Mt. Charleston F-5
9. Mt. Moriah C-6
10. Mt. Rose C-1
11. Quinn Canyon D-5
12. Ruby Mountains B-5
13. Santa Rosa–Paradise Peak A-3
14. Table Mountain D-4

NEVADA'S SCENIC HIGHWAYS.

A scenic byway has been deemed rich in beauty, as well as culturally and historically significant. As you travel these unique routes, you'll learn about our state's resources and take in Nevada's unparalleled geographical magnificence.

ANGEL LAKE ROAD
COWBOY COUNTRY

If this isn't the highway to heaven, it sure bears a strong likeness. The road winds upward through sagebrush, piñon pine, mountain mahogany, quaking aspen and limber pine.

Camping, backpacking and hiking are popular here; the Ruby Crest trail runs south along the west flank of the range.

For road conditions, call:
NDOT District (775) 777-2700
USFS (775) 752-3357
Road closes during winter months.

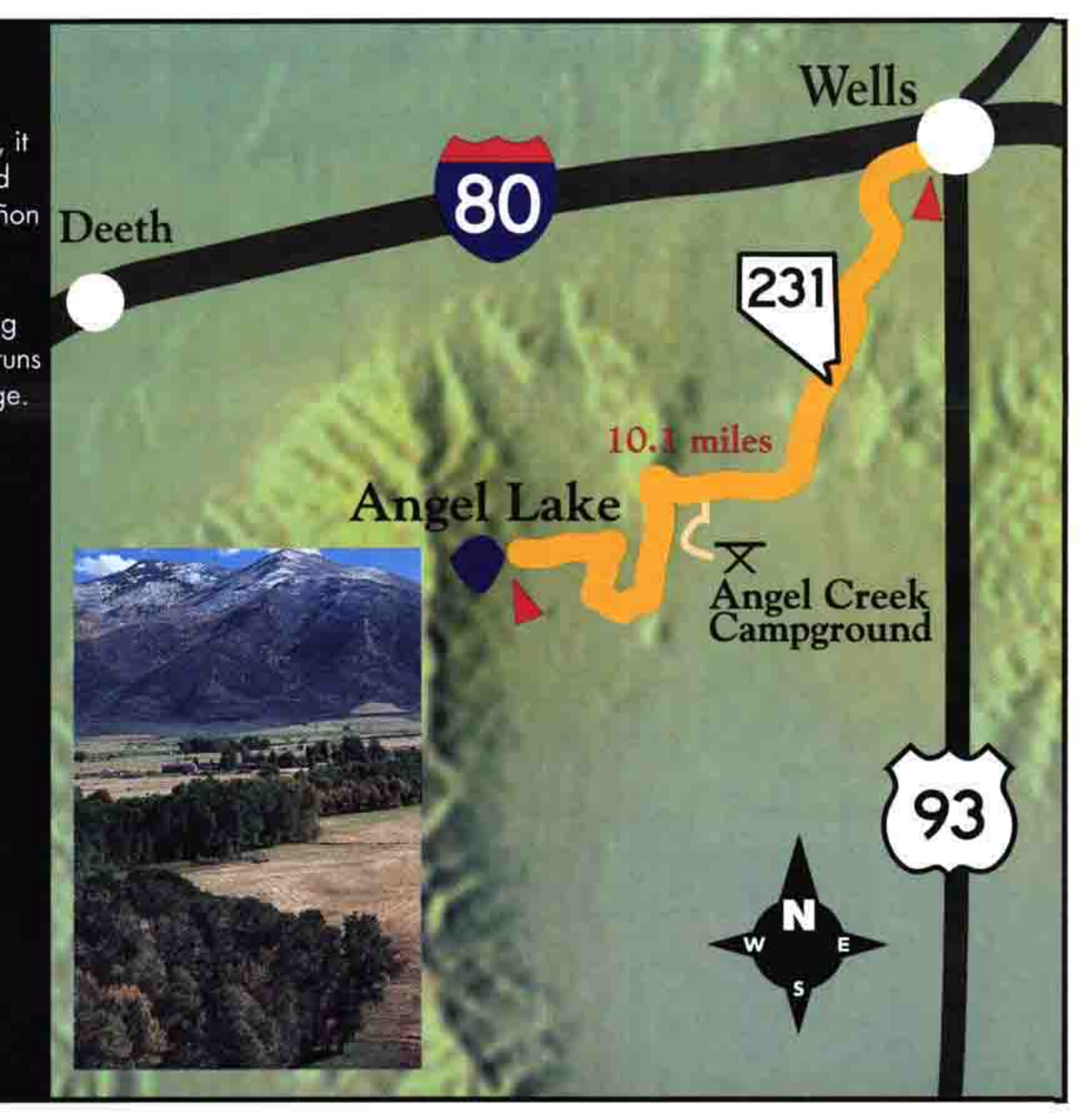

LAMOILLE CANYON ROAD
COWBOY COUNTRY

The Ruby Mountains are Nevada's wettest, and therefore most verdant, mountain range. Follow the winding road around the base of 11,249-foot Ruby Dome, up glacially formed Lamoille Canyon.

Along the way are overlook spots with interpretive signs explaining how the serpentine valley was carved. The view of the surrounding forested canyons is magnificent, with fall foliage and springtime waterfalls adding seasonal color.

At the end of the 13.5 - mile paved road, at the 8,800-foot level, is a parking area and trailheads. More than 100 miles of hiking trails take you through gorgeous mountain scenery and a handful of beautiful alpine lakes. Hikers can enjoy day trips or camp in the mountains.

For road conditions, call:
USFS Headquarters (775) 738-5171
Road closes during winter months.

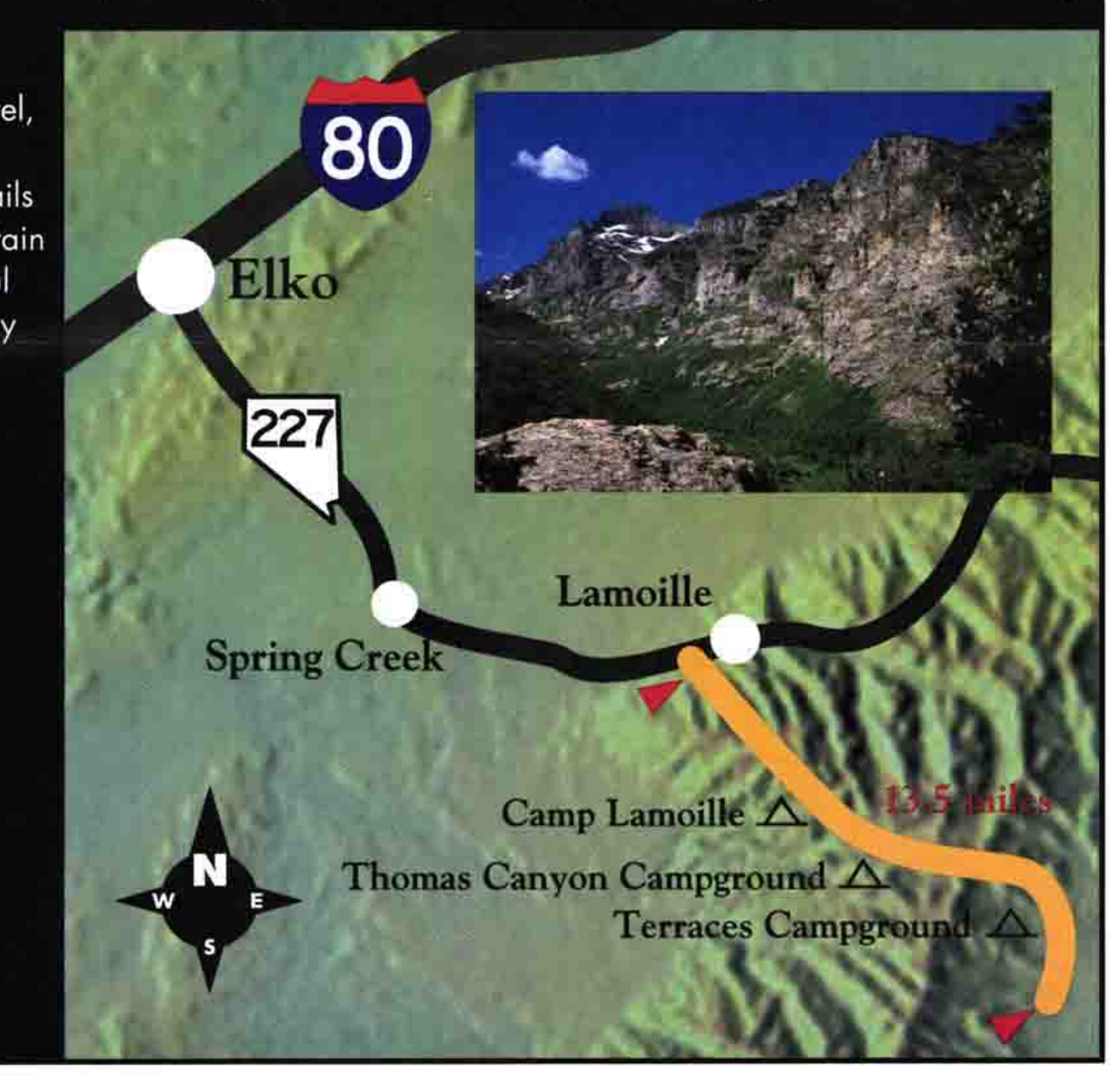

PYRAMID LAKE ROAD (STATE ROUTE 445); MT. ROSE HWY (STATE ROUTE 431); STATE ROUTE 28 & HWY 50
RENO/TAHOE TERRITORY

PYRAMID LAKE ROAD (National Scenic Byway) - North of Reno, State Route 445 around Pyramid Lake is the only byway in the nation entirely within a tribal reservation. The route follows the shoreline of starkly beautiful Pyramid Lake. Huge and mysterious, the deep azure waters are the remnants of an ancient inland sea. Noted for its fine fishing, permits and boat rentals are available, and the museum offers information about the lake and its native Paiute tribe.

MT. ROSE HWY - South of Reno, State Route 431 climbs up Mt. Rose Summit to the 8,911-foot pass, the highest in the state, then descends into the Tahoe Basin, affording a magnificent first look at America's greatest alpine lake.

STATE ROUTE 28 & HWY 50 (National Scenic Byway) - This byway skirts the edges of spectacular Lake Tahoe, offering spectacular views of its crystal clear water, and surrounding mountain forests of the Lake Tahoe Basin. The visitor center offers accounts of the pioneer and Indian history of the basin.

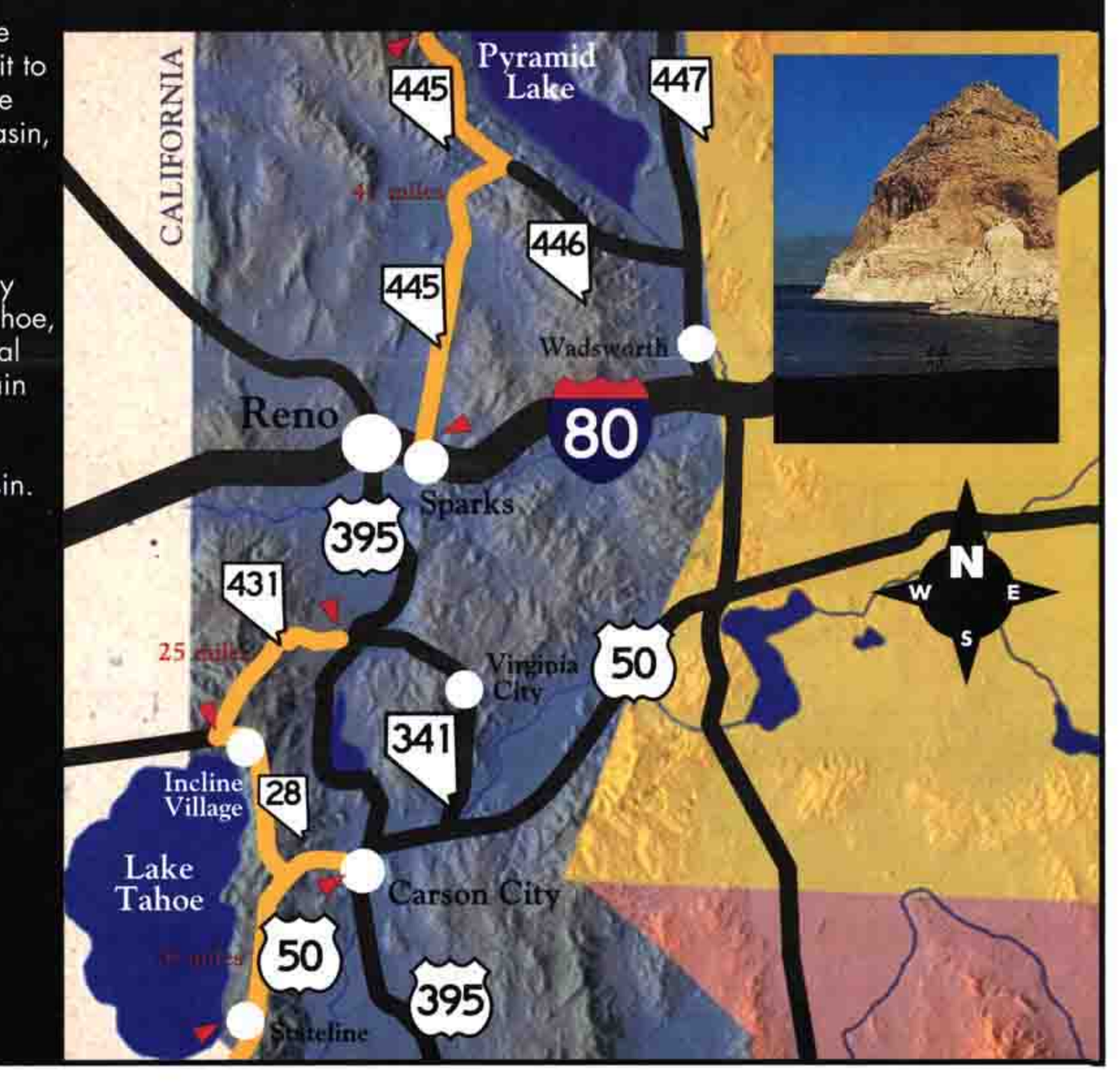

THE STRIP
LAS VEGAS TERRITORY

The Las Vegas Strip is the only scenic byway anywhere that is more scenic at night than by day. It's more compact than most, too. Every few hundred feet is a dramatic change of scene. The giant Egyptian pyramid yields to the medieval castle, which gives way to the New York City skyline and the Roman temple. Further ahead is a fiery volcano and a Caribbean lagoon where a live sea battle rages between two sailing ships. And neon everywhere. Everything is larger, brighter, louder, faster and more visually over-powering than any place you have ever been before.

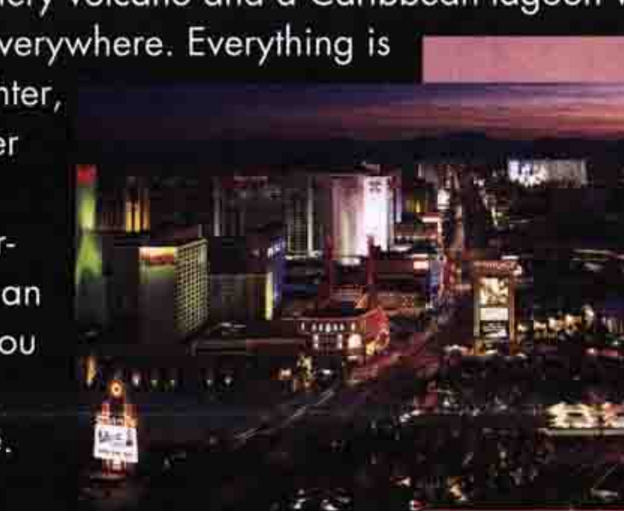

RED ROCK CANYON ROAD
LAS VEGAS TERRITORY

Barely outside Las Vegas, State Route 159 winds through the 83,100-acre Red Rock Canyon National Conservation Area in the shadow of the majestic Spring Mountain Range.

A loop trip from Las Vegas covers 39 miles and can be made in an afternoon. Multi-colored rock formations, unique flora and a large number of animals such as Desert Bighorn Sheep, bobcats, gray foxes and wild burros are seen here often.

Start a tour of the area at the Red Rock Visitors Center operated by the Bureau of Land Management. Inside are excellent displays explaining the geology, history, plant and animal life, archeology and recreational opportunities.

On the route is Spring Mountain Ranch State Park, a spring-fed ranch once owned by Howard Hughes. The 520-acre park boasts pleasant picnic grounds and is also still used as a cattle ranch.

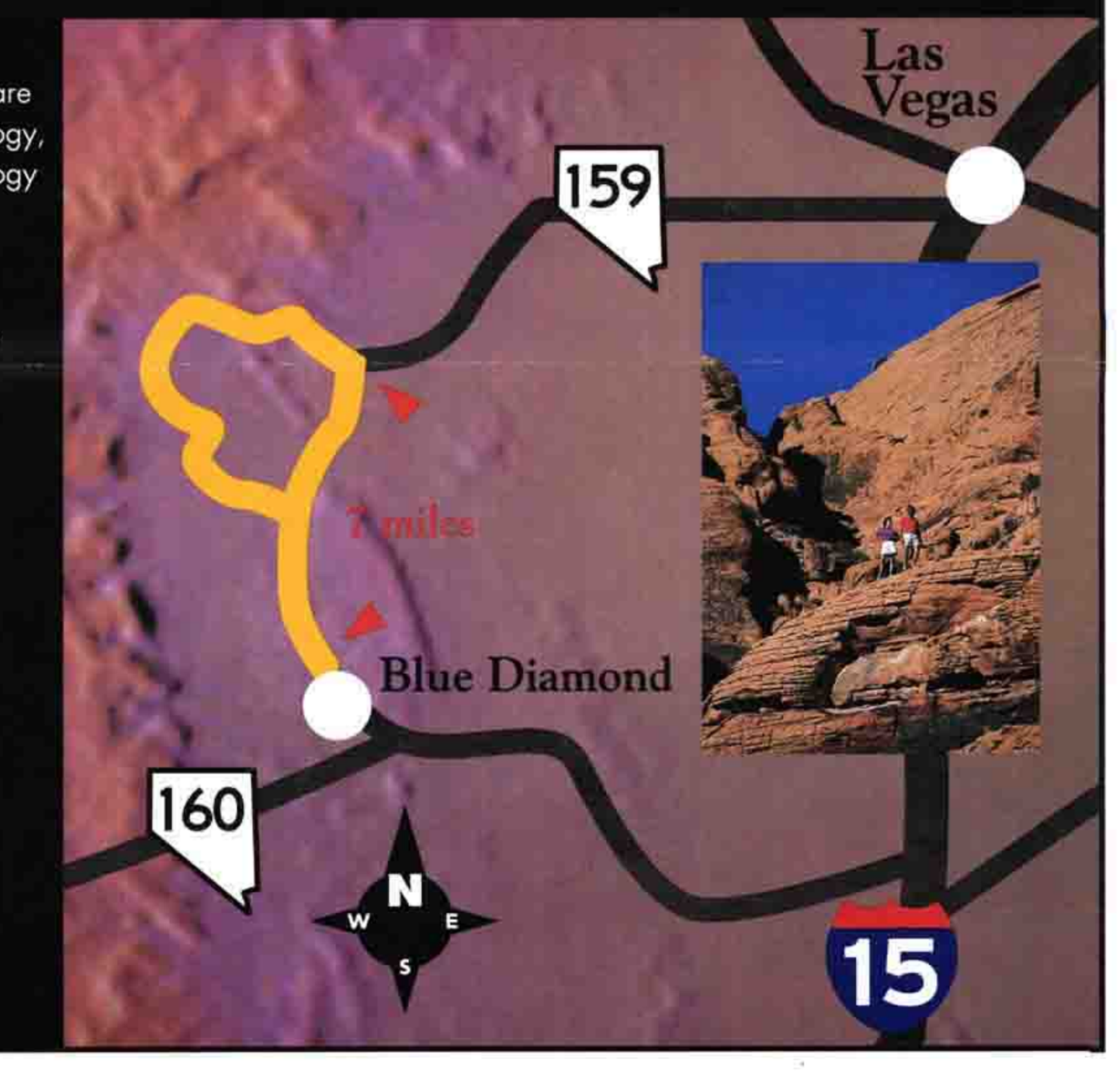

VALLEY OF FIRE STATE PARK ROADWAYS
LAS VEGAS TERRITORY

Valley of Fire State Park, a unique landscape of wind-sculpted red sandstone, is one of the Silver State's most unique desert locations.

With each slight movement of the sun, adventurers traveling Valley of Fire Road notice a shifting landscape. Rocks mutate from benign oranges and browns to deeper, more dramatic shades. The sun also molds the rock into new shapes. Sandstone that seemed to be nothing more than pitted rock becomes a hauntingly expressive canvas, filled with long shadows, curved surfaces and hidden places.

The 4-mile path of White Domes Road also winds through the park. Along the way, the multi-colored sandstone fluctuates from ground level to a stunning 400 feet high, ultimately leading to Silica Dome, a regal formation of sparkling white rocks.

HWY 93 (From Crystal Springs To Hwy 50)
PIONEER TERRITORY

Those traveling Highway 93 from Highway 50 to Crystal Springs revel in high desert scenery.

The roadway passes through Pioche, an old mining camp filled with historic buildings.

East are Spring Valley and Echo Canyon State Parks, known for fishing, camping and hiking.

Cathedral Gorge State Park is to the south. Here, impressive rock and clay out-croppings stab into the desert sky.

Lush farmland stretches from Cathedral Gorge to Caliente, former railroad town noted for its mission-style railroad depot.

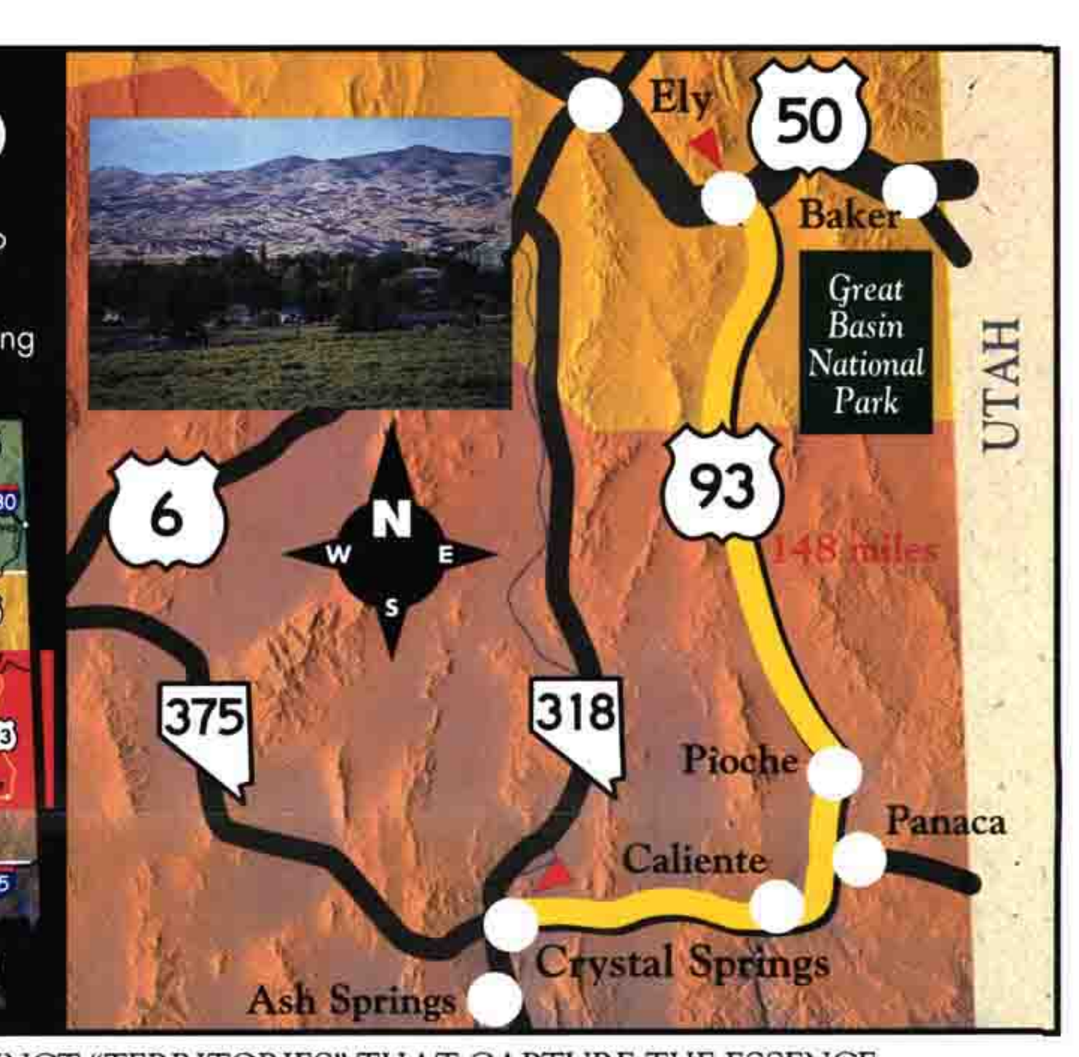

MT. CHARLESTON ROADWAYS
LAS VEGAS TERRITORY

Three state highways, Lee Canyon Road (State Route 156); a portion of Charleston Park Road (State Route 157) in Kyle Canyon; and Deer Creek Road (State Route 158), link U.S. Highway 95 with the majestic 11,918-foot Mt. Charleston.

As the roadways climb from the desert floor, the terrain transforms from sagebrush to rugged mountains. The vegetation changes to Joshua trees, pinion and juniper, ponderosa pine and white fir, and even a glimpse of ancient bristlecone pine, the world's oldest plant. Wildlife abounds including the desert tortoise, wild horses, golden eagle, deer, owls, fox and hawks.

All three roads provide easy access to the many recreational opportunities of the Toiyabe National Forest, including a ski area with more than a dozen runs and a snowpack that can get to 12 feet.

Summertime temperatures run at least 20 degrees cooler than in Las Vegas, making the region a welcome respite for hikers, campers, and picnickers.

NEVADA IS DIVIDED INTO SIX DISTINCT "TERRITORIES" THAT CAPTURE THE ESSENCE OF THE HISTORIC, CULTURAL, AND GEOGRAPHIC REGIONS WITHIN THE SILVER STATE.

Reno/Tahoe Territory borders the scenic eastern slopes of the Sierra Nevada mountain range.

Las Vegas Territory is home to the most exciting city in the world.

Pony Express Territory is home to U.S. Highway 50, The Loneliest Road in America, and Great Basin National Park.

Cowboy Country is famous for trailblazers, wagon trains, cattle drives and cowboy poetry gatherings.

Pioneer Territory is the south central heartland of Nevada, and home to the newly designated Extraterrestrial Highway.

Indian Territory, a territory without geographic boundries, celebrates the ancient and rich cultures of Nevada's Native American tribes.



GOVERNOR'S LETTER

Thank you for your interest in the exciting State of Nevada. Consider this map your personal invitation to discover a unique vacation destination.

Whether your visit takes you to Las Vegas, Reno, Lake Tahoe, Laughlin, or to our quieter rural areas, you'll find world famous action and excitement. You'll enjoy an extraordinary mix of history and culture, wide open spaces, magnificent ski resorts, challenging golf courses, and our own legendary brand of gaming and entertainment.

Nevada's Scenic Byways Program promotes and protects our most remarkable roads for travelers. We have highlighted on this map our State Scenic Byways, which are rich in beauty, cultural and historical significance. We're proud to have had two of these byways designated National Scenic Byways, which exemplify the spectacular scenery and the diversity of our nation.

If you would like more information, please contact Nevada Commission on Tourism. We look forward to helping you to Discover Both Sides of Nevada.

KENNY C. GUINN, Governor