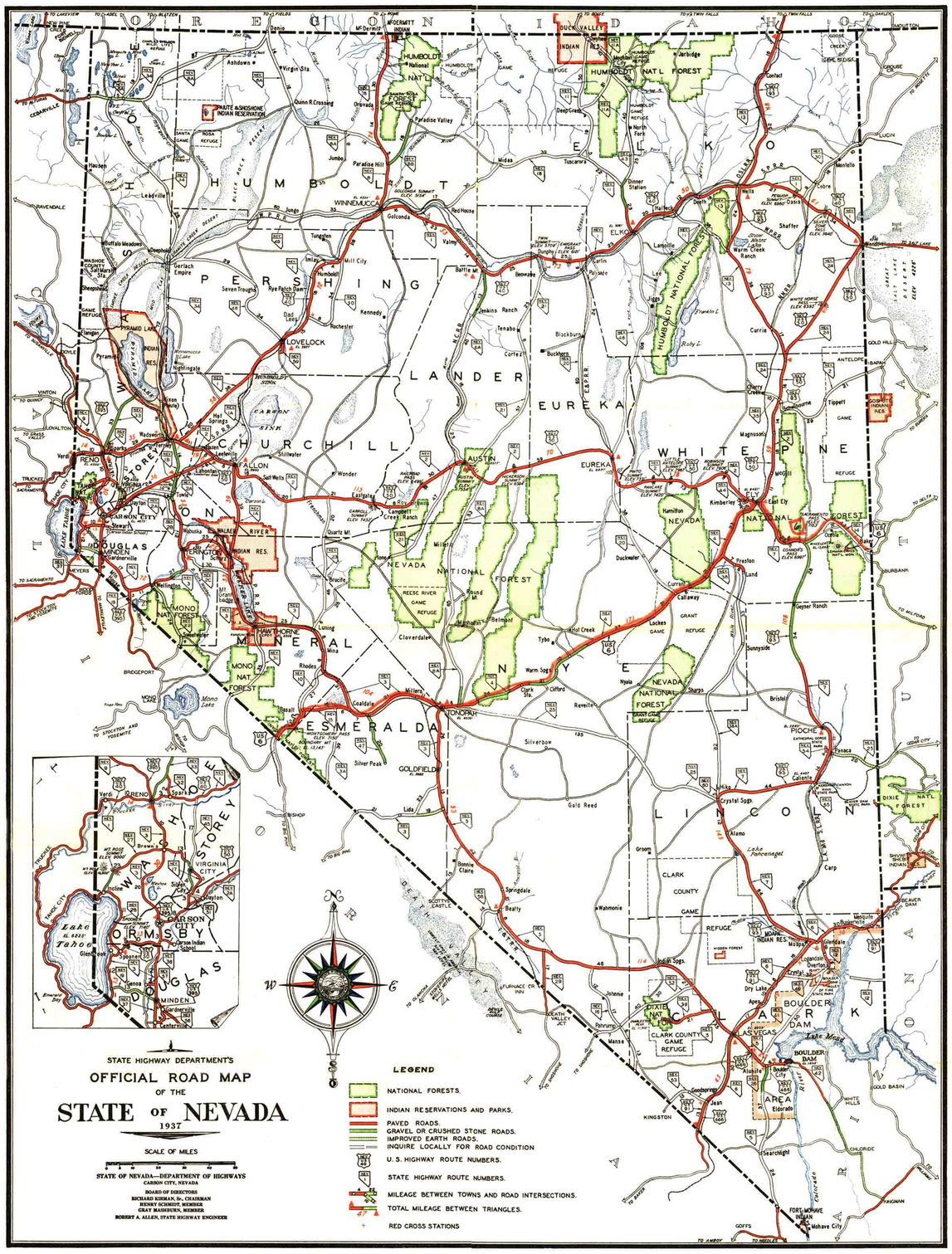

NEVADA MILEAGE TABLE

Distances shown in this table have been calculated over the shortest and most feasible routes over improved highways. Distances may be shortened in several cases by use of unimproved or partially improved roads. Obtain local information on road conditions prior to using any unimproved road shown on map.

	AUSTIN	BATTLE MTN.	BEATTY	BOULDER CITY	CALIENTE	*CARSON CITY	*ELKO	*ELY	*EUREKA	*FALLON	FERNLEY	GLENBROOK	*GOLDFIELD	*HAWTHORNE	*LAS VEGAS	*LOVELOCK	McDERMITT	McGILL	*MINDEN	*PIOCHE	*RENO	RUTH	SPARKS	*TONOPAH	*VIRGINIA CY.	WELLS	WINNEMUCCA	*WINNEMUCCA	*YERINGTON
AUSTIN	O	324	174	282	245	174	235	148	70	113	141	402	245	184	451	198	127	161	189	257	177	146	174	289	175	287	124	267	271
BATTLE MTN.	324	O	235	474	61	309	309	262	240	211	185	488	315	283	564	126	192	249	335	376	269	95	270	387	236	271	359	139	182
BEATTY	174	235	O	324	322	O	O	O	78	61	51	314	145	134	433	110	127	335	189	257	197	95	220	187	195	215	124	50	30
BOULDER CITY	282	474	324	O	456	324	189	322	240	285	258	488	315	286	490	198	127	335	189	257	197	95	220	187	195	215	124	50	30
CALIENTE	245	61	322	456	O	309	324	78	245	61	289	441	197	261	303	199	346	201	176	337	259	186	264	317	323	337	259	139	216
*CARSON CITY	174	235	O	309	322	O	324	78	70	113	185	402	245	184	451	198	127	161	189	257	177	146	174	289	175	287	124	267	271
*ELKO	235	309	324	480	324	324	O	189	262	211	185	488	315	286	490	198	127	335	189	257	197	95	220	187	195	215	124	50	30
*ELY	148	262	O	322	78	78	189	O	240	245	258	314	197	261	303	199	346	201	176	337	259	186	264	317	323	337	259	139	216
*EUREKA	70	240	78	240	78	70	262	240	O	245	289	314	197	261	303	199	346	201	176	337	259	186	264	317	323	337	259	139	216
*FALLON	113	211	61	285	61	211	185	245	245	O	51	488	315	286	490	198	127	335	189	257	197	95	220	187	195	215	124	50	30
FERNLEY	141	185	51	258	289	258	258	289	289	51	O	441	197	261	303	199	346	201	176	337	259	186	264	317	323	337	259	139	216
GLENBROOK	402	488	314	488	314	402	441	314	314	488	441	O	314	286	490	198	127	335	189	257	197	95	220	187	195	215	124	50	30
*GOLDFIELD	245	315	145	315	197	245	197	O	197	197	264	314	O	261	303	199	346	201	176	337	259	186	264	317	323	337	259	139	216
*HAWTHORNE	184	283	134	286	261	261	286	261	261	286	286	286	261	O	311	181	288	314	359	120	338	184	126	308	321	314	359	120	338
*LAS VEGAS	451	564	433	490	303	490	490	326	303	490	303	490	303	311	O	468	468	427	125	446	194	447	207	440	440	446	194	447	207
*LOVELOCK	198	126	110	198	346	199	199	201	199	198	199	201	199	181	468	O	95	201	176	337	259	186	264	317	323	337	259	139	216
McDERMITT	127	192	127	127	201	127	127	201	201	127	201	241	201	288	468	95	O	241	146	288	314	359	120	338	184	126	308	321	314
McGILL	335	249	335	335	176	335	335	176	176	335	176	241	176	314	427	201	241	O	146	314	359	120	338	184	126	308	321	314	359
*MINDEN	189	376	189	189	13	189	189	13	13	189	13	146	13	261	125	176	146	146	O	261	45	220	45	293	323	261	45	220	45
*PIOCHE	257	337	257	337	337	257	337	337	337	257	337	314	337	314	446	120	314	314	261	O	464	280	464	464	464	O	464	280	464
*RENO	177	269	197	197	186	177	197	259	186	95	186	95	186	338	194	338	241	359	338	45	O	434	95	434	434	45	O	434	95
RUTH	146	95	95	95	264	95	95	264	247	220	264	241	264	184	447	126	241	184	126	220	434	O	220	344	167	220	434	O	220
SPARKS	174	270	220	320	317	220	320	317	317	220	317	241	317	308	207	126	241	126	308	220	434	220	O	147	324	147	434	220	O
*TONOPAH	289	387	187	187	323	187	187	323	323	187	323	241	323	321	440	249	241	308	321	293	167	344	147	O	324	147	167	344	147
*VIRGINIA CY.	175	236	195	195	337	195	195	337	337	195	337	241	337	314	440	249	241	126	314	293	434	167	324	324	O	324	434	167	324
WELLS	287	124	359	124	139	50	50	139	139	50	139	241	139	308	447	207	241	126	308	293	434	167	324	147	324	O	434	167	324
WINNEMUCCA	267	139	182	216	216	216	216	216	216	216	216	241	216	321	440	249	241	308	321	293	434	167	324	147	324	434	O	167	324
*WINNEMUCCA	271	182	271	341	341	271	341	341	341	271	341	241	341	314	447	207	241	126	314	293	434	167	324	147	324	434	167	O	324
*YERINGTON	271	69	271	341	58	271	305	341	341	271	341	241	341	308	447	207	241	126	308	293	434	167	324	147	324	434	167	324	O

Small unmarked above mileage indicate Nevada State Highway Routes and show direction of travel—e. g., Eureka to Winnemucca shown as 241 miles indicates the shortest route is via Route No. 2 to Fernley and thence via Route No. 1 to Winnemucca.

* County Seats.

† List of cities included in this column has been selected on basis of: (1) Population of 500 or over; (2) County Seats regardless of population; (3) Important terminals or junction points regardless of population.

SYMBOLS

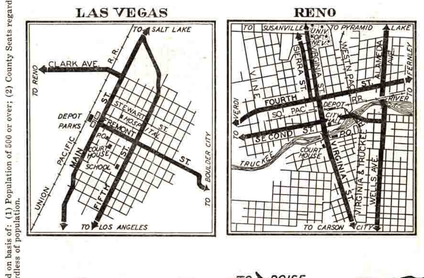

NEVADA FACTS

HISTORY—Nevada, the sixth largest state in the Union, was originally a part of Utah territory, and later a territory in her own name before her admission to statehood on October 31, 1864. The discovery of the Comstock Lode in Virginia City in 1859 with its subsequent outpouring of gold and silver sustained the credit of the United States Government during the Civil War.

PRINCIPAL INDUSTRIES—Mining, agriculture, stock raising.

GEOGRAPHY — Rugged mountains, sagebrush mantled deserts, and fertile valleys near water sources.

CLIMATE—Dry, stimulating, healthful with abundant sunshine.

POPULATION—100,000 (Est. 1936). Number counties, 17.

STATE CAPITAL—Carson City.

STATE UNIVERSITY—At Reno.

STATE MOTTO—All For Our Country.

STATE FLOWER—Sagebrush.

NEVADA, one State without an income tax, a corporation tax, an inheritance tax, a gift tax, a sales tax. With cheap power, and liberal mining, corporation, taxation, and other laws. WELCOME TO NEVADA.

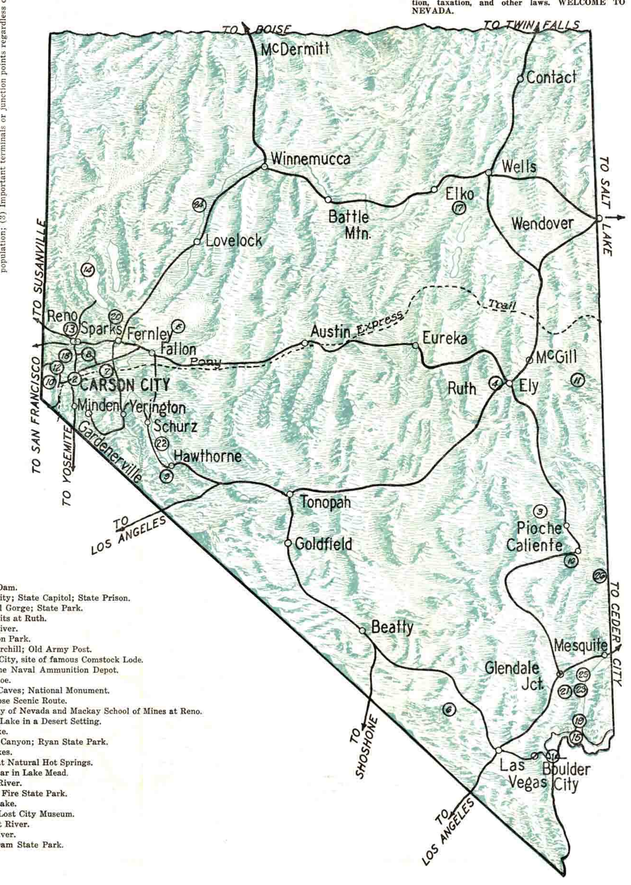

1—Boulder Dam.
2—Carson City; State Capitol; State Prison.
3—Cathedral Gorge; State Park.
4—Copper Pits at Ruth.
5—Carson River.
6—Charleston Park.
7—Fort Churchill; Old Army Post.
8—Virginia City, site of famous Comstock Lode.
9—Hawthorne Naval Ammunition Depot.
10—Lake Tahoe.
11—Lehman Caves; National Monument.
12—Mount Rose Scenic Route.
13—University of Nevada and Mackay School of Mines at Reno.
14—Pyramid Lake in a Desert Setting.
15—Mead Lake.
16—Kershaw Canyon; Ryan State Park.
17—Ruby Lakes.
18—Steamboat Natural Hot Springs.
19—Temple Bar in Lake Mead.
20—Truckee River.
21—Valley of Fire State Park.
22—Walker Lake.
23—Overton Lost City Museum.
24—Humboldt River.
25—Virgin River.
26—Beaver Dam State Park.

NEVADA TRAFFIC REGULATIONS

VISITOR'S PERMIT—Must be secured by non-resident owners of motor vehicles within five days after commencing to operate within the State. Permits issued by County Assessors free of charge.

LICENSE PLATES—Must be conspicuously displayed on motor vehicles and trailers at all times.

OPERATOR'S LICENSE—Is required for each driver of a motor vehicle. License may be obtained from county assessors free of charge. This license must be in the driver's possession at all times when driving a motor vehicle and shall be shown upon demand of an officer of the law.

MINORS—Under fifteen years of age are not permitted to drive a motor vehicle. The legal guardian of a minor making application for a driver's license must sign the application.

SPEED LIMIT—Reasonable and proper with due regard to traffic and road conditions. This applies to slow moving traffic also as it is a recognized fact that an unreasonably slow rate of speed impedes traffic and is a frequent cause of accidents.

ACCIDENTS—Immediate first aid and all necessary assistance must be given to persons injured in automobile accidents and a report made to an officer of the law.

DRUNKEN DRIVING—If you drive, don't drink; if you drink, don't drive. It is a misdemeanor carrying a mandatory jail sentence to drive a motor vehicle while under the influence of liquor or stimulating or stupefying drugs. It is a felony if death or bodily injury results from the acts of an intoxicated driver.

CLOSED ROADS—To pass over a road which is closed to traffic, or to remove a sign or barricade indicating that such road is closed, is a misdemeanor.

Park your car completely off the roadway.

Do not double park.

Stop engine while getting gas.

Descend grades with gears in mesh.

Drive on right side of highway.

Dim your lights when meeting an approaching vehicle.

Use standard hand signals for changing direction.

Sound horn. Upon overtaking a car or approaching curves, crests of hills and intersections where visibility is obscured.

Check lights and brakes frequently.

Observe traffic warnings and signs.

Please practice courtesy and drive safely.