ROAD CONDITIONS

Phone (Toll Free) ....(877) NVROADS
(877) 687-6237
Web Site ....www.nvroads.com

Radio Frequencies
Carson City ....1610 AM
Lake Tahoe ....530 AM
Las Vegas ....1610 AM
Reno ....530 AM

NDOT PUBLIC INFORMATION

Phone ....(775) 888-7000
Fax ....(775) 888-7115
Web Site ....www.nevadadot.com

BICYCLE INFORMATION

Phone ....(775) 888-RIDE
(775) 888-7433
Web Site ....www.bicyclenevada.com

NDOT DISTRICT OFFICES

Elko ....(775) 777-2700
Ely ....(775) 289-1700
Las Vegas ....(702) 385-6500
Reno/Sparks ....(775) 834-8300
Tonopah ....(775) 482-2301
Winnemucca ....(775) 623-8000

NDOT MAP SALES

The Nevada Map Atlas contains 30-minute planimetric maps (1" = 4 miles) covering the entire state. **$12** (including tax and shipping)

To order, send check or money order to:

Nevada Department of Transportation
Map Section, Room 206
1263 South Stewart Street
Carson City, Nevada 89712

or phone (Visa, MC) ....(775) 888-7MAP
(775) 888-7627
e-mail ....mapsales@dot.state.nv.us

Other map products are also available; a catalog and price list is available upon request.

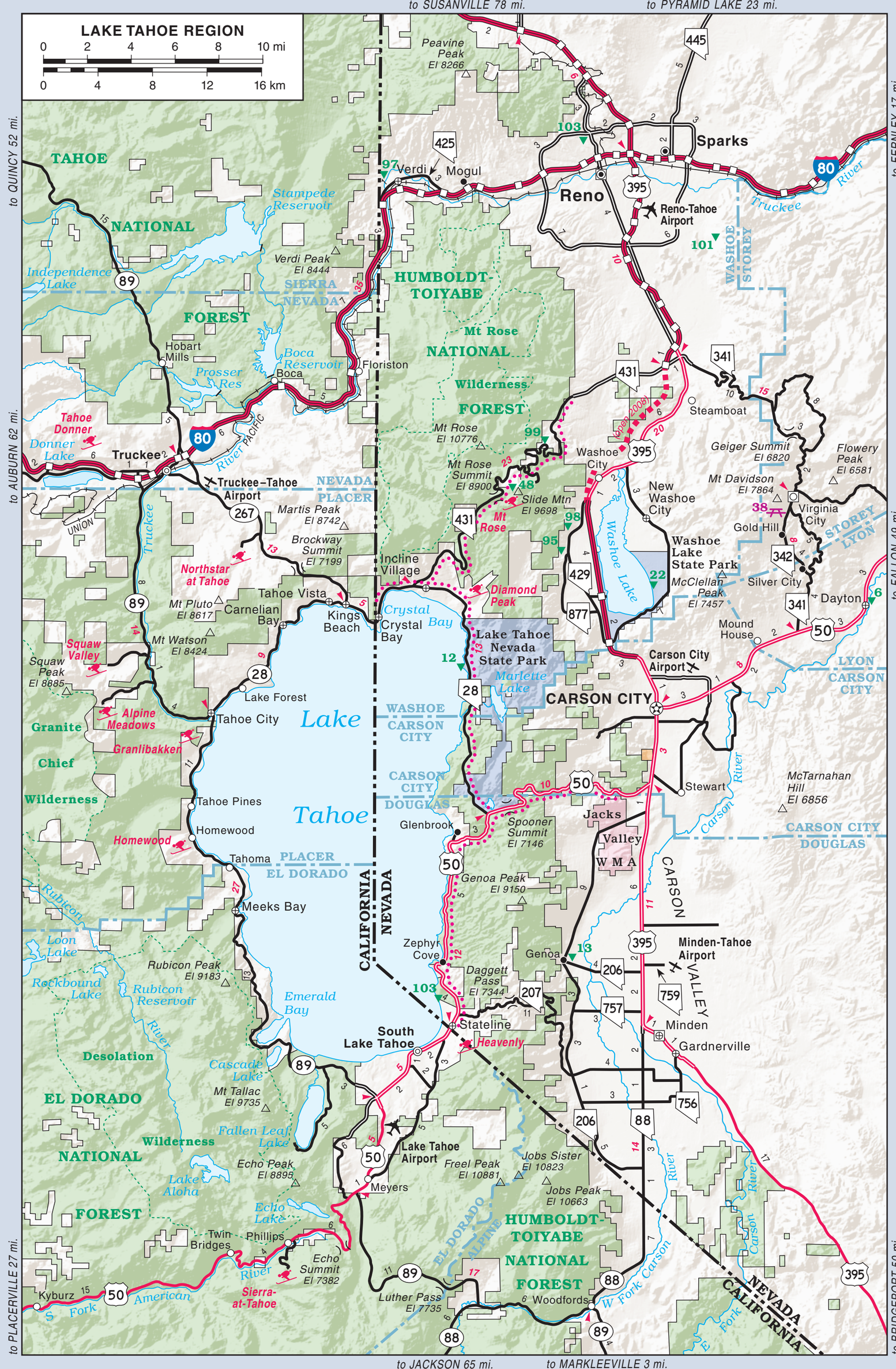

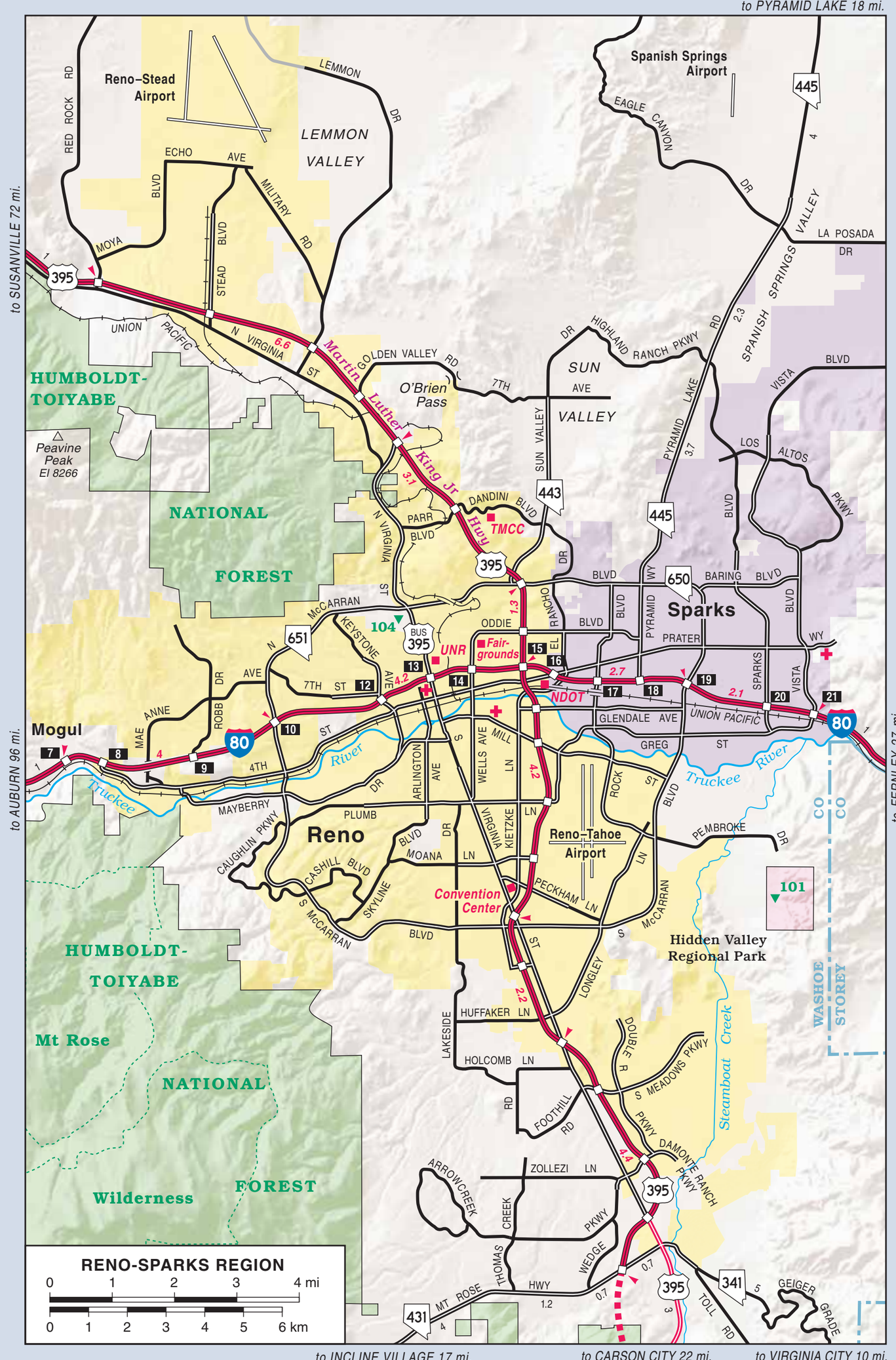

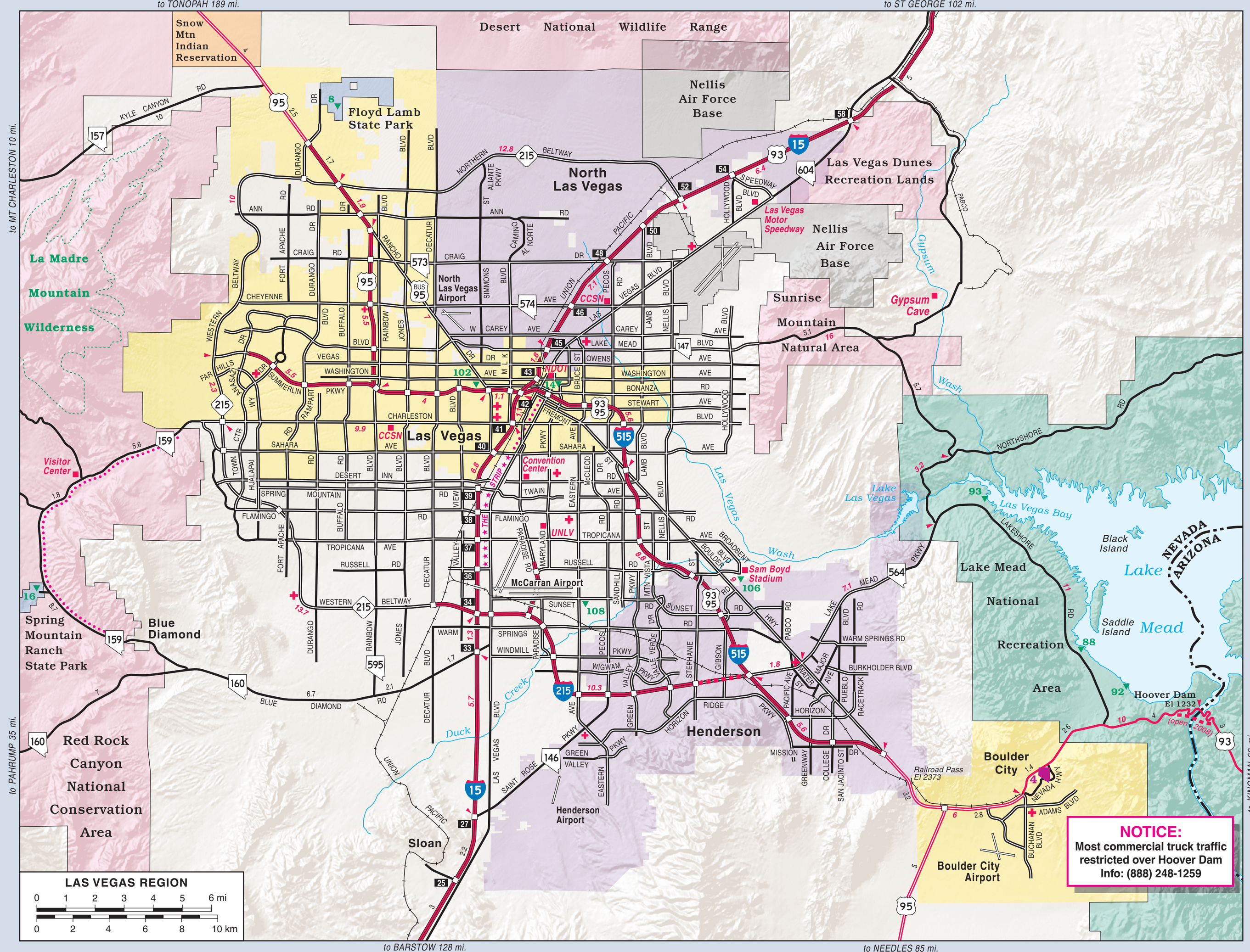

You Drink & Drive. YOU LOSE

Nevada is a .08 Blood Alcohol Content State!
(NRS 484.379)

MOTORISTS ARE CAUTIONED TO INQUIRE LOCALLY ABOUT ROAD CONDITIONS BEFORE TRAVELING ON UNPAVED ROADS

To reach the **Highway Patrol**, dial the Operator and ask for: ..... **Zenith 1-2000**
or dial (cellular phones only): ..... **✱NHP**

In case of a medical emergency, contact the nearest fire or police department.

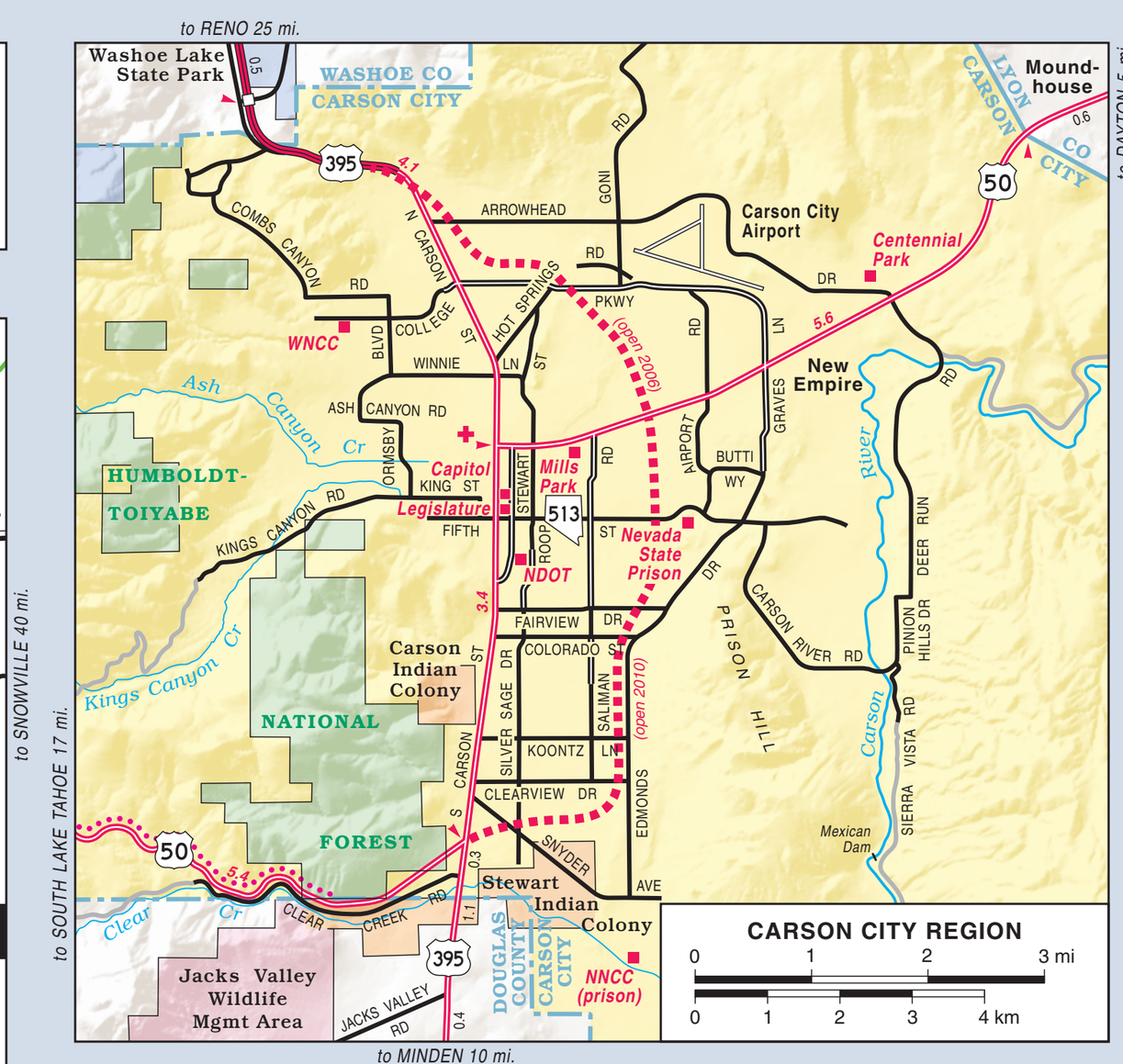

No exceptions. No excuses.
BUCKLE UP NEVADA

Nevada Revised Statutes 484.641 and 484.474 require that front and rear seat occupants of passenger vehicles wear safety belts or ride in an approved child restraint system.

INDEX

Adaven (site) D-5
Alamo E-5
Amargosa Valley (1,169) F-4
Arden F-5
Atlanta (site) D-6
Arthur B-5
Ash Springs E-5
Austin C-3
Baker C-6
Basalt (site) D-2
Battle Mountain (2,623) B-4
Beatty (1,079) F-4
Belmont D-4
Beowawe B-4
Berlin (site) D-3
Blue Diamond F-5
Border C-6
Boulder City (14,934) G-6
Bunkerville F-6
Cactus Springs F-5
Caliente (1,184) E-6
Cal Nev Ari G-6
Candelaria (site) D-2
Carlin (2,045) B-4
Carp E-6
Carson City (55,220) C-1
Carver's D-3
Caselton E-6
Charleston (site) A-5
Cherry Creek C-6
Coaldale D-3
Cold Springs C-3
Contact A-6
Copper Canyon B-3
Cortez (site) B-4
Cottonwood Cove G-6
Crescent Valley B-4
Crystal Bay (1,366) C-1
Crystal Springs E-5
Currant D-5
Currie B-6
Dayton (5,907) C-1
Deeth A-5
Denio A-2
Denio Junction A-2
Dinner Station (site) A-5
Dixie Valley (site) C-2
Duckwater D-5
Dyer E-2
Eastgate C-3
Elgin E-6
Elko (16,354) B-5
Ely (3,829) C-6
Empire B-1
Eureka C-5
Fallon (8,301) C-2
Fernley (11,718) C-1
Flanigan B-1
Frenchman (site) C-2
Gabbs D-3
Gardnerville (4,316) D-1
Genoa C-1
Gerlach B-1
Glenbrook C-1
Glendale F-6
Golconda B-3
Gold Acres (site) B-4
Gold Hill C-1*
Gold Point E-3
Goldfield E-3
Goodsprings G-5
Hadley D-3
Halleck B-5
Hamilton (site) C-5
Hawthorne (2,995) D-2
Hazen C-1
Henderson (217,448) F-6
Hiko E-5
Holbrook Junction D-1
Imlay B-2
Incline Village (8,586) C-1
Indian Springs (1,612) F-5
Ione D-3
Jack Creek A-4
Jackpot (1,271) A-6
Jarbidge A-5
Jean G-5
Jiggs B-5
Johnnie (site) F-4
Jungo (site) B-2
Kingston C-3
Lages Station B-6
Lamoille B-5
Las Vegas (528,617) F-5
Laughlin (6,952) G-6
Lee B-5
Leeville (site) B-4
Lida E-3
Lockes D-5
Logandale F-6
Lovelock (2,405) B-2
Lund D-5
Luning D-2
McDermitt A-3
McGill (1,066) C-6
Major's Place C-6
Manhattan D-3
Mason D-1
Mercury F-5
Mesquite (13,895) F-6
Midas A-4
Middlegate C-2
Mill City B-2
Mina D-2
Minden (2,870) D-1
Minerva (site) D-6
Moapa (1,364) F-6
Mogul C-1
Montello A-6
Mound House C-1
Mountain City A-5
Mountain Springs F-5
Mt. Charleston F-5
Nelson G-6
New Washoe City C-1*
Nixon C-1
North Las Vegas (146,005) F-5
Nyala (site) D-5
Oasis A-6
Oreana B-2
Orovada A-3
Overton F-6
Owyhee (1,017) A-4
Pahrump (28,847) F-5
Palisade B-4
Panaca E-6
Paradise Valley A-3
Pioche E-6
Potts (site) C-4
Preston D-5
Primm G-5
Pyramid (site) B-1
Quartz Mtn. (site) C-3
Rachel E-5
Ralston E-3
Reno (195,727) C-1
Rhyolite (site) F-4
Rochester (site) B-2
Round Mountain (784) D-3
Ruby Valley B-5
Ruth C-6
Salt Wells (site) C-2
Sandy Valley (1,804) G-5
Schurz D-2
Scotty's Junction E-3
Searchlight (1,073) G-6
Seven Troughs (site) B-2
Shantytown B-5
Shoshone D-6
Silver City C-1*
Silver Peak E-3
Silver Springs (4,708) C-1
Sloan G-5
Smith D-1
Sparks (78,435) C-1
Spring Creek (10,548) B-5
Stagecoach C-1
Stateline (1,215) D-1
Steamboat C-1*
Stewart C-1
Stillwater C-2
Strawberry C-5
Sulphur (site) B-2
Sunnyside D-5
Sutcliffe C-1
Sweetwater (site) D-1
Tempiute (site) E-5
Tenabo (site) B-4
Tonopah (2,481) D-3
Tungsten (site) B-2
Tuscarora (site) A-4
Unionville B-2
Ursine E-6
Valmy B-3
Verdi (2,949) C-1
Vernon (site) B-2
Virginia City (904) C-1
Vya (site) A-1
Wabuska C-1
Wadsworth C-1
Walker Lake D-2
Warm Springs (site) D-4
Weed Heights D-1
Wellington D-1
Wells (1,373) A-6
West Wendover (4,732) B-6
White Rock (site) A-4
Wilkins (site) A-6
Winnemucca (7,280) B-3
Yerington (2,902) D-1
Zephyr Cove (1,649) C-1

* see Lake Tahoe Region map

population data from 2000 U.S. Census and Nevada State Demographer

NEVADA WILDERNESS AREAS (36)

1. Alta Toquima D-4
2. Arc Dome D-3
3. Arrow Canyon F-6
4. Black Rock Desert A-2
5. Boundary Peak E-2
6. Calico Mountains A-1
7. Currant Mountain D-5
8. East Fort High Rock Canyon A-1
9. East Humboldt B-5
10. Eldorado G-6
11. Grant Range D-5
12. High Rock Canyon A-1
13. High Rock Lake A-1
14. Ireteba G-6
15. Jarbidge A-5
16. Jumbo Springs F-6
17. La Madre Mountain F-5
18. Lime Canyon F-6
19. Little High Rock Canyon A-1
20. Mt. Charleston F-5
21. Mt. Moriah C-6
22. Mt. Rose C-1
23. Muddy Mountains F-6
24. North Black Rock Range A-1
25. North Jackson Mountains A-2
26. North McCullough G-5
27. Pahute Peak A-1
28. Quinn Canyon D-5
29. Rainbow Mountain F-5
30. Ruby Mountains B-5
31. Santa Rosa–Paradise Peak A-3
32. South Jackson Mountains A-2
33. South McCullough G-5
34. Spirit Mountain G-6
35. Table Mountain D-4
36. Wee Thump Joshua Tree G-5

NEVADA DEPARTMENT OF TRANSPORTATION
LOCATION DIVISION
CARTOGRAPHY
(775) 888-7627

NEVADA DOT

Copyright © 2005

2005-2006 Official Highway Map
NEVADA
Department of Transportation
Jeff Fontaine, P.E., Director

Scale
0 10 20 30 40 50 miles
0 10 20 30 40 50 60 70 80 kilometers

LEGEND

Freeway (with interchange) (interchange #)
under construction
Primary Highway (multi-lane, two lane)
Paved Road (multi-lane, two lane)
Other Roads (inquire locally for existing conditions)
Scenic Byway
All-American Road
Interstate Route
U.S. Route
Nevada State Route
Clark County Route
Other State Route
Mileage between markers
Railroad
Historic Trail
Military/Restricted Area
Indian Reservation
National Park Service
National Forest
Wildlife Management Area, etc.
Nevada State Park
State Boundary
County Boundary
Commercial Airport
General Aviation Airport
Military Airbase
Recreation Facility
Wilderness Area
Point of Interest
Winter Sports Area
Hospital
Rest Area
Welcome Center

Cities & Towns
Locale or Site (no services)
County Seat
State Capital

Population
under 1,000
1,000–10,000
10,000–50,000
over 50,000

REST AREAS

		LOCATION	WELCOME STATION	PICNIC TABLES	LITTER BARRELS	RUNNING WATER	TELEPHONES	FLUSH TOILETS	CHEMICAL TOILETS	PORTABLE TOILETS	R.V. DUMP STATION	TRUCK PARKING	A.D.A. ACESS
1	PRIMM	G-5	■		■	■	■	■					■
2	MESQUITE	F-6	■		■	■	■	■				■	■
3	WEST WENDOVER	B-6	■	■	■	■	■	■					■
4	BOULDER CITY	G-6	■	■	■	■	■	■				■	■
5	WADSWORTH (westbound only)	C-1		■	■	■	■	■			■	■	■
6	COSGRAVE	B-3		■	■	■		■			■	■	■
7	BUTTON POINT	A-3		■	■	■	■	■			■	■	■
8	VALMY	B-3		■	■	■	■	■			■	■	■
9	BEOWAWE	B-4		■	■	■		■			■	■	■
10	MILLER'S REST	D-3		■	■	■		■			■		■
11	NORTH OF ELY (closed in winter)	C-6		■	■	■		■			■	■	■
12	AMARGOSA VALLEY	F-4		■	■	■		■				■	■
13	HAWTHORNE	D-2		■	■	■		■					■
14	MASON	D-1		■	■	■	■	■			■		■
15	LUNING	D-2		■	■	■		■				■	■
16	SUNNYSIDE	D-5		■	■	■		■				■	■
17	TRINITY	C-2		■	■	■	■		■			■	■
18	SACRAMENTO PASS	C-6		■	■				■				■
19	SCHELLBOURNE	C-6		■	■				■			■	■
20	WILSON CANYON	D-1		■	■				■				
21	LEONARD CREEK	A-2		■	■				■			■	■
22	DUFERRENNA	A-1		■	■				■			■	■
23	OROVADA	A-3		■	■				■			■	■
24	VALLEY OF THE MOON	B-3		■	■		■		■			■	■
25	GARDEN VALLEY	B-4		■	■				■			■	■
26	SALMON CREEK	A-6		■	■				■				■
27	PEQUOP	A-6		■	■				■			■	
28	SAULSBURY WASH	D-4		■	■					■			
29	BIG SMOKEY	D-3		■	■					■		■	
30	PONY SPRINGS	D-6		■	■								
31	BEAN FLAT	C-4		■	■							■	
32	CARROLL SUMMIT	C-3		■	■								
33	BLUE JAY	D-4		■	■								
34	CRYSTAL SPRINGS	E-5		■	■								
35	EAST EUREKA	C-5		■	■								
36	PINTO SUMMIT	C-5		■	■								
37	PAHRANAGAT LAKE	E-5		■	■								
38	VIRGINIA CITY	C-1		■	■	■							
39	EAST YERINGTON	D-1		■	■								
40	MOUNTAIN HOUSE	D-1		■	■								

RECREATION FACILITIES

		LOCATION	PICNICKING	CAMPING	SEWAGE DUMP	DRINKING WATER	GROUP AREAS	BOAT LAUNCHING	FISHING	HUNTING	
1	BEAVER DAM	E-6	■	■		■	■		■	■	NEVADA STATE PARKS (775) 687-4384
2	BERLIN–ICHTHYOSAUR	D-3	■	■	■	■	■				
3	BIG BEND	G-6	■			■		■	■		
4	CATHEDRAL GORGE	E-6	■	■	■	■	■				
5	CAVE LAKE	C-6	■	■		■	■	■	■	■	
6	DAYTON	C-1	■	■	■	■	■		■		
7	ECHO CANYON RESERVOIR	E-6	■	■	■	■	■	■	■	■	
8	FLOYD LAMB	F-5	■			■	■		■		
9	FORT CHURCHILL	C-1	■	■	■	■	■		■		
10	KERSHAW–RYAN	E-6	■			■	■				
11	LAHONTAN RESERVOIR	C-1	■	■	■	■	■	■	■	■	
12	LAKE TAHOE–NEVADA	C-1	■			■	■	■	■		
13	MORMON STATION	C-1	■			■	■				
14	OLD LAS VEGAS MORMON FORT	F-5				■					
15	RYE PATCH RESERVOIR	B-2	■	■	■	■	■	■	■	■	
16	SPRING MOUNTAIN RANCH	F-5	■			■	■				
17	SPRING VALLEY	D-6	■	■	■	■	■	■	■	■	
18	SOUTH FORK RESERVOIR	B-5	■	■	■	■		■	■	■	
19	VALLEY OF FIRE	F-6	■	■	■	■	■				
20	WALKER LAKE	D-2	■					■	■		
21	WARD CHARCOAL OVENS	C-6	■	■			■		■		
22	WASHOE LAKE	C-1	■	■	■	■	■	■	■	■	
23	WILD HORSE	A-5	■	■	■	■	■	■	■	■	
24	ANGEL CREEK	A-5	■	■		■	■			■	HUMBOLDT-TOIYABE NATIONAL FOREST (775) 882-2766
25	ANGEL LAKE	A-5	■	■		■			■		
26	BERRY CREEK	C-6		■			■				
27	BIG BEND	A-5	■	■		■				■	
28	BIG CREEK	C-3	■	■			■		■	■	
29	BIRD CREEK	C-6	■			■	■		■	■	
30	BOB SCOTT	C-4	■	■			■				
31	CATHEDRAL ROCK	F-5	■			■	■				
32	COLUMBINE	D-3	■	■					■	■	
33	DEER CREEK	F-5	■			■					
34	DESERT CREEK	D-1	■	■			■		■	■	
35	DOLOMITE	F-5	■	■		■					
36	EAST CREEK	C-6		■							
37	FLETCHER VIEW	F-5	■	■		■					
38	FOXTAIL CANYON	F-5				■	■				
39	HILLTOP	F-5	■	■		■					
40	JACK CREEK	A-4	■	■					■	■	
41	JARBIDGE	A-5	■	■		■			■	■	
42	KINGSTON	C-3	■	■			■		■	■	
43	KYLE CANYON	F-5	■	■		■					
44	LYE CREEK	A-3	■	■		■	■		■	■	
45	MAHOGANY GROVE	F-5	■	■		■	■				
46	MAHONEY	A-5				■					
47	McWILLIAMS	F-5	■	■		■	■				
48	MT ROSE	C-1	■	■		■					
49	OLD MILL	F-5	■			■	■				
50	PEAVINE	D-3	■	■			■		■	■	
51	PINE CREEK	D-4	■	■			■		■	■	
52	POWERHOUSE	B-5	■				■				
53	ROADS END	B-5	■						■	■	
54	SOUTH RUBY	B-5		■	■	■			■	■	
55	TERRACES	B-5	■			■	■		■	■	
56	THOMAS CANYON	B-5		■	■				■	■	
57	TIMBER CREEK	C-6	■	■		■	■		■	■	
58	WARD MOUNTAIN	C-6	■	■		■	■			■	
59	WHITE RIVER	D-5	■	■						■	
60	WILD HORSE CROSSING	A-5	■	■		■	■		■	■	
61	BLACK ROCK DESERT	A-2	■	■			■				BUREAU OF LAND MANAGEMENT (775) 861-6400
62	BLUE MASS SCENIC AREA	C-6	■	■							
63	CLEVE CREEK	C-6	■	■					■	■	
64	ELY ELK VIEWING AREA	C-6	■								
65	GARNET HILL	C-6	■				■				
66	GOSHUTE MTN WILDLIFE AREA	B-6	■								
67	GRIMES POINT/HIDDEN CAVE	C-2	■								
68	HICKISON PETROGLYPH	C-4	■	■			■				
69	HIGH ROCK CANYON	A-1	■	■							
70	ILLIPAH RESERVOIR	C-5	■	■			■	■	■		
71	MEADOW VALLEY	D-6	■	■					■	■	
72	MILL CREEK	B-3	■	■			■				
73	NORTH WILDHORSE RESERVOIR	A-5	■	■		■	■	■	■	■	
74	PINE FOREST	A-2	■	■			■		■	■	
75	RED ROCK CANYON	F-5	■	■		■					
76	RHYOLITE HISTORIC AREA	F-4	■								
77	SAND MOUNTAIN	C-2	■	■			■				
78	SOUTH FORK OWYHEE RIVER	A-4	■					■	■		
79	TABOR CREEK	A-5	■	■					■	■	
80	WALKER LAKE/SPORTSMAN'S BEACH	D-2	■	■			■	■	■		
81	WATER CANYON	B-3	■	■							
82	WILSON RESERVOIR	A-4	■	■	■	■	■	■	■	■	
83	ZUNINO/JIGGS RESERVOIR	B-5	■	■				■	■		
84	BAKER CREEK	D-6	■	■		■			■		NAT'L PARK SERVICE (702) 293-8907, (775) 234-7331
85	LEHMAN CREEK, LOWER	C-6	■	■		■			■		
86	LEHMAN CREEK, UPPER	C-6	■	■		■			■		
87	WHEELER PEAK	C-6	■	■		■					
88	BOULDER BEACH	F-6	■	■	■	■	■	■	■		
89	CALLVILLE BAY	F-6	■	■	■	■		■	■		
90	COTTONWOOD COVE	G-6	■	■	■	■		■	■		
91	ECHO BAY	F-6		■	■	■		■	■		
92	HEMENWAY	F-6				■	■	■	■		
93	LAS VEGAS BAY	F-6	■	■	■	■			■		
94	OVERTON BEACH	F-6	■	■	■	■		■	■		
95	BOWERS MANSION	C-1	■			■	■				MISCELLANEOUS
96	CAMP SUCCESS	C-6		■		■	■			■	
97	CRYSTAL PEAK PARK	C-1	■			■	■		■		
98	DAVIS CREEK PARK	C-1	■	■	■	■	■		■		
99	GALENA CREEK	C-1	■			■	■				
100	GERLACH–EMPIRE REGIONAL PARK	B-1	■			■	■			■	
101	HIDDEN VALLEY REGIONAL PARK	C-1	■			■	■				
102	LORENZI PARK	F-5	■			■			■		
103	NEVADA BEACH	C-1	■	■		■	■		■		
104	RANCHO SAN RAFAEL	C-1	■			■	■				
105	SAULSBURY WASH	D-4	■	■			■			■	
106	SILVER BOWL REGIONAL PARK	F-5	■				■	■			
107	SPORTSMAN'S PARK	G-6	■	■		■	■	■	■		
108	SUNSET PARK	F-5	■			■	■				
109	TOPAZ LAKE PARK	D-1	■	■	■	■	■	■	■		
110	WARRIOR POINT PARK	B-1	■	■			■				

DOUBLE PENALTY IN WORK ZONES!

Fines are doubled for any moving violation in highway work zones. (NRS 484.3667)

Give 'em a BRAKE
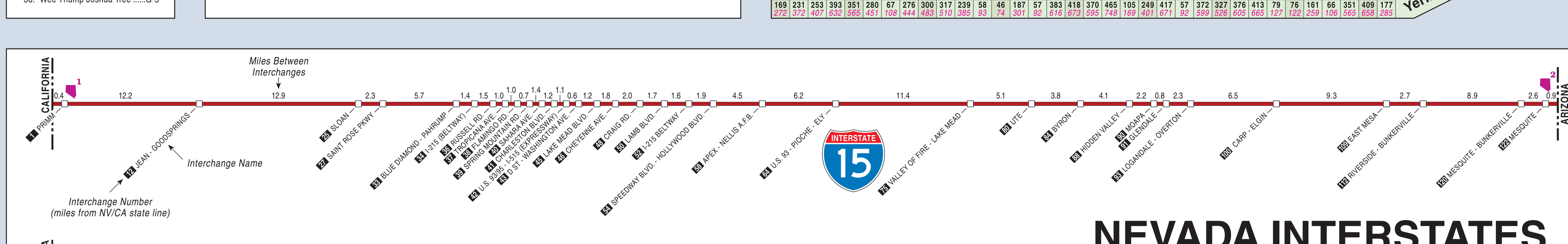
NEVADA INTERSTATES