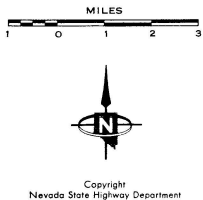
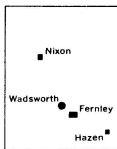


Transverse Mercator Projection  
 Mount Diablo Base and Meridian  
 50,000 Foot Grid Based on Nevada  
 Coordinate System West Zone  
 20,000 Meter Universal Transverse  
 Mercator Grid Zone 11  
 Horizontal and Vertical Control Data on  
 File at Carson City, Nevada  
 Mileage Shown Between Stars  
 Field Data  
 Churchill County 1967  
 Lyon County 1965  
 Pershing County 1965  
 Storey County 1963  
 Washoe County 1963

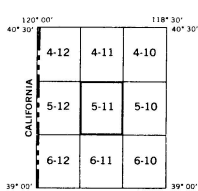


**KEY TO ENLARGEMENTS**

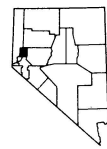


AREA APPEARS ON  
 Fernley Sheet 12  
 Hazen Sheet 12  
 Nixon Sheet 6  
 Wadsworth Sheet 12

**LOCATION DIAGRAM**



**QUADRANGLE LOCATION**



**GENERAL HIGHWAY MAP  
 QUADRANGLE 5-11**

CHURCHILL COUNTY 1969  
 LYON COUNTY 1968  
 PERSHING COUNTY 1968  
 STOREY COUNTY 1965  
 WASHOE COUNTY 1965

PREPARED BY  
**NEVADA STATE HIGHWAY DEPARTMENT  
 PLANNING SURVEY DIVISION**

IN COOPERATION WITH THE  
**U. S. DEPARTMENT OF TRANSPORTATION  
 FEDERAL HIGHWAY ADMINISTRATION**