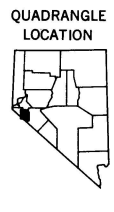
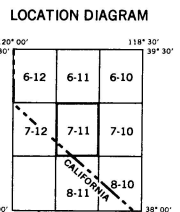
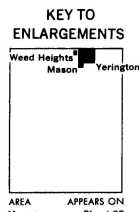
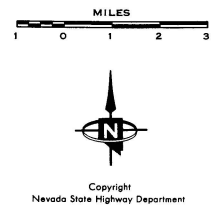


Transverse Mercator Projection  
 Mount Diablo Base and Meridian  
 50,000 Foot Grid Based on Nevada  
 Coordinate System - West Zone  
 20,000 Meter Universal Transverse  
 Mercator Grid Zone 11  
 Horizontal and Vertical Control Data on  
 file at Carson City, Nevada  
 Mileage Shown Between Stars  
 Field Data  
 Douglas County 1963  
 Lyon County 1965  
 Mineral County 1970

Note:  
 Dashed lines show the projection by the  
 Bureau of Land Management of unsurveyed  
 areas in the rectangular system of surveys  
 Note: The county boundary lines on this sheet have been revised to incorporate  
 all changes made by the Nevada Legislature up to and including the 1969 session



GENERAL HIGHWAY MAP  
**QUADRANGLE 7-11**  
 DOUGLAS COUNTY 1965  
 LYON COUNTY 1968  
 MINERAL COUNTY 1971  
 PREPARED BY  
**NEVADA STATE HIGHWAY DEPARTMENT**  
 PLANNING SURVEY DIVISION  
 IN COOPERATION WITH THE  
**U. S. DEPARTMENT OF TRANSPORTATION**  
 FEDERAL HIGHWAY ADMINISTRATION