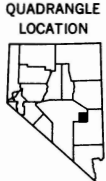
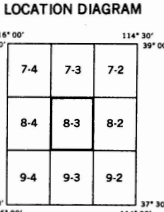



Transverse Mercator Projection
 Mount Diablo Base and Meridian
 50,000 Foot Grid Based on Nevada
 Coordinate System Central - East Zone
 20,000 Meter Universal Transverse
 Mercator Grid Zone 11
 Horizontal and Vertical Control Data on
 File at Carson City, Nevada
 Mileage Shown Between Stars
 Field Data
 Lincoln County 1956
 Nye County 1962
 Note:
 Dashed lines show the projection by the
 Bureau of Land Management of unsurveyed
 areas in the rectangular system of surveys



GENERAL HIGHWAY MAP
QUADRANGLE 8-3
 LINCOLN COUNTY 1958
 NYE COUNTY 1963
 PREPARED BY
NEVADA STATE HIGHWAY DEPARTMENT
PLANNING SURVEY DIVISION
 IN COOPERATION WITH THE
U. S. DEPARTMENT OF TRANSPORTATION
FEDERAL HIGHWAY ADMINISTRATION