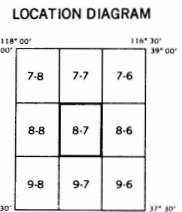




Transverse Mercator Projection
 Mount Diablo Base and Meridian
 50,000 Foot Grid Based on Nevada
 Coordinate System Central-West Zone
 20,000 Meter Universal Transverse
 Mercator Grid Zone 11
 Horizontal and Vertical Control Data on
 File at Carson City, Nevada
 Mileage Shown Between Stars
 Field Data
 Esmeralda County 1969
 Nye County 1962
 Note:
 Dashed lines show the protraction by the
 Bureau of Land Management of unsurveyed
 areas in the rectangular system of surveys



GENERAL HIGHWAY MAP
QUADRANGLE 8-7
 ESMERALDA COUNTY 1970
 NYE COUNTY 1963
 PREPARED BY
 NEVADA STATE HIGHWAY DEPARTMENT
 PLANNING SURVEY DIVISION
 IN COOPERATION WITH THE
 U. S. DEPARTMENT OF TRANSPORTATION
 FEDERAL HIGHWAY ADMINISTRATION