


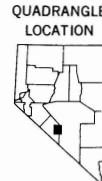
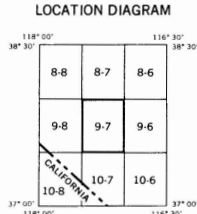
Transverse Mercator Projection  
 Mount Diablo Base and Meridian  
 50,000 Foot Grid Based on Nevada  
 Coordinate System Central-West Zone  
 20,000 Meter Universal Transverse  
 Mercator Grid Zone 11  
 Horizontal and Vertical Control Data on  
 File at Carson City, Nevada  
 Mileage Shown Between Stars  
 Field Data  
 Esmeralda County 1969  
 Nye County 1962  
 Note:  
 Dashed lines show the protraction by the  
 Bureau of Land Management of unsurveyed  
 areas in the rectangular system of surveys



KEY TO ENLARGEMENTS

AREA  
 Goldfield

APPEARS ON  
 Sheet 28



GENERAL HIGHWAY MAP  
**QUADRANGLE 9-7**  
 ESMERALDA COUNTY 1970  
 NYE COUNTY 1963  
 PREPARED BY  
 NEVADA STATE HIGHWAY DEPARTMENT  
 PLANNING SURVEY DIVISION  
 IN COOPERATION WITH THE  
 U. S. DEPARTMENT OF TRANSPORTATION  
 FEDERAL HIGHWAY ADMINISTRATION