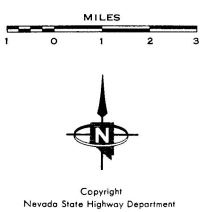


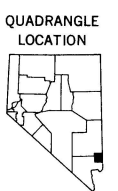
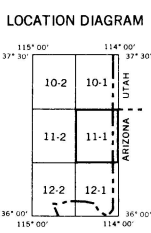
Transverse Mercator Projection
 Mount Diablo Base and Meridian
 50,000 Foot Grid Based on Nevada
 Coordinate System East Zone
 20,000 Meter Universal Transverse
 Mercator Grid Zone 11
 Horizontal and Vertical Control Data on
 File at Carson City, Nevada
 Mileage Shown Between Stars
 Field Data
 Clark County 1965
 Lincoln County 1956



KEY TO ENLARGEMENTS

Mesquite	Sheet 31
Bunkerville	Sheet 32
Logandale	Sheet 31
Overton	Sheet 31

AREA APPEARS ON
 Bunkerville Sheet 31
 Logandale Sheet 32
 Mesquite Sheet 31
 Overton Sheet 31



GENERAL HIGHWAY MAP
QUADRANGLE 11-1
 CLARK COUNTY 1968
 LINCOLN COUNTY 1958

PREPARED BY
 NEVADA STATE HIGHWAY DEPARTMENT
 PLANNING SURVEY DIVISION

IN COOPERATION WITH THE
 U. S. DEPARTMENT OF TRANSPORTATION
 FEDERAL HIGHWAY ADMINISTRATION