



Transverse Mercator Projection
 Mount Diablo Base and Meridian
 50,000 Foot Grid Based on Nevada
 Coordinate System East Zone
 20,000 Meter Universal Transverse
 Mercator Grid Zone 11
 Horizontal and Vertical Control Data on
 File at Carson City, Nevada
 Mileage Shown Between Stars
 Field Data
 Clark County 1965

Note:
 Dashed lines show the protraction by the
 Bureau of Land Management of unsurveyed
 areas in the rectangular system of surveys

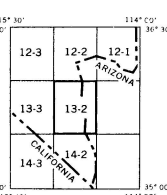


KEY TO ENLARGEMENTS



AREA APPEARS ON
 Nelson Sheet 34

LOCATION DIAGRAM



QUADRANGLE LOCATION



GENERAL HIGHWAY MAP
QUADRANGLE 13-2
 CLARK COUNTY 1968
 PREPARED BY
 NEVADA STATE HIGHWAY DEPARTMENT
 PLANNING SURVEY DIVISION

IN COOPERATION WITH THE
 U. S. DEPARTMENT OF TRANSPORTATION
 FEDERAL HIGHWAY ADMINISTRATION