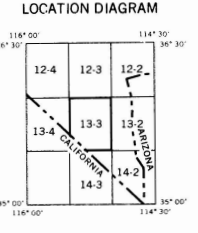
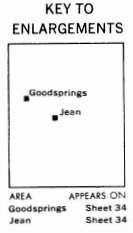



Transverse Mercator Projection  
 Mount Diablo Base and Meridian  
 50,000 Foot Grid Based on Nevada  
 Coordinate System East Zone  
 20,000 Meter Universal Transverse  
 Mercator Grid Zone 11  
 Horizontal and Vertical Control Data on  
 File at Carson City, Nevada  
 Mileage Shown Between Stars  
 Field Data  
 Clark County 1965

Note:  
 Dashed lines show the protraction by the  
 Bureau of Land Management of unsurveyed  
 areas in the rectangular system of surveys



GENERAL HIGHWAY MAP  
**QUADRANGLE 13-3**  
 CLARK COUNTY 1968  
 PREPARED BY  
**NEVADA STATE HIGHWAY DEPARTMENT**  
 PLANNING SURVEY DIVISION

IN COOPERATION WITH THE  
 U. S. DEPARTMENT OF TRANSPORTATION  
 FEDERAL HIGHWAY ADMINISTRATION