A Word to Our Visitors

Welcome to Nevada and may your trip be a pleasant one. To help assure its pleasure may we offer the following suggestions:

While Nevada has no maximum speed regulation on rural highways, it is, however, unlawful to drive at speeds which endanger you or any other individual, and your good judgment must be constantly applied to regulate your speed according to visibility, road conditions, and traffic congestion.

CAUTION: Before venturing on any unimproved road ask locally. Local inquiry improves your safety and your pleasure. Also, many unimproved state and local roads have no destination or mileage signing for your driving convenience.

You must reduce your speed through all urban areas regardless of size. Observe the speed signs when approaching even the smallest settlement and obey them. Remember you have been traveling at a high rate of speed and what you judge to be a greatly reduced rate may be too fast to stop for children or suddenly appearing cross traffic. Let your speedometer be your guide.

Upon meeting or overtaking a school bus which has stopped and is displaying a flashing red signal you must come to a complete stop and not proceed until such time as the flashing red signal ceases operation. This law applies on all Nevada highways, rural roads, and city streets.

Our traffic laws are comparable with those of other states. Watch your hand signals; dim your lights; park off the highway; and above all, observe the "No Passing" areas. These are plainly marked and are clearly illustrated on the reverse side of this page.

In unfenced areas watch for cattle and deer on the highways, especially at night.

It is unlawful to throw burning matches or cigarettes from your automobile. Many disastrous range fires are started each year from this practice. Our livestock men depend upon the desert forage for a great share of their cattle feed, and we solicit your cooperation in avoiding man-made fires.

NEVADA BROADCASTING STATIONS

KPTL	Carson City 1300	KORK	Las Vegas 1340
KELK	Elko 1240	KRAM	Las Vegas 920
KELY	Ely 1230	KRBO	Las Vegas 1050
KVLV	Fallon 1250	KATO	Reno 1340
KBMI	Henderson 1400	KDOT	Reno 1230
KTOO	Henderson 1280	KOH	Reno 630
KENO	Las Vegas 1460	KOLO	Reno 920
KLAS	Las Vegas 1230	KONE	Reno 1450
KWNA	Winnemucca 1400		

INDEX TO CITIES AND TOWNS

Adaven F-6
Alamo G-6
Alunite I-6
Ardan I-6
Austin D-4
Austin D-4
Babbitt E-2
Baker E-7
Basalt F-3
Battle Mountain C-4
Belmont E-4
Belmont E-4
Beowawe C-5
Boulder City I-6
Bunkerville H-7
Caliente G-7
Carlin B-6
Carson City E-1
Casablanca F-7
Charleston A-6
Charleston Park A-6
Cherry Creek D-6
Coaldale E-3
Colado B-7
Contact A-6
Cortez C-4
Crestline G-1
Crystal Bay D-1
Currant E-6
Currie C-6
Dayton D-1
Death B-6
Dixie Valley D-3
Duckwater E-5
Dyer G-3
East Ely D-6
Eastgate D-3
Eastline B-1
Elko Las Vegas G-7
Elgin G-7
Elko B-5
Ely D-6
Empire C-2
Fallon D-2
Fallon D-2
Fernley D-2
Flanigan C-1
Frenchman D-3
Gabbs E-3
Gardnerville E-1
Gerlach C-2
Gerlach C-2
Glenbrook E-1
Glendale H-7
Golconda B-3
Goldfield F-4
Gold Hill D-1
Gold Point G-4
Goodsprings I-6
Halleck B-6
Hawthorne F-2
Hazen D-2
Henderson I-6
Hiko G-6
Hot Springs D-2
Humboldt C-3
Imlay C-3
Indian Springs H-5
Ione E-3
Jack Creek A-5
Jackrabbit A-6
Jean I-6
Jiggs D-1
Johnnie H-5
Jungo B-3
Kimberly D-6
Lamoille B-6
Lee C-6
Lathrop Wells H-5
Lee C-6
Lida G-2
Luckey E-3
Lucerne H-7
Lovelock C-2
Luning F-3
Lyon F-3
McDermitt A-3
McGill D-6
Manhattan F-4
Mina F-3
Mercury H-5
Mesquite H-7
Midas B-4
Mill City C-3
Minden E-1
Minnen E-1
Mina F-3
Montello B-7
Mountain City A-5
Nelson I-6
Nivloc G-3
Nixon G-1
North Fork A-5
N. Las Vegas I-6
Nyala F-5
Oasis C-3
Oreana C-4
Orovada A-3
Overton H-7
Owyhee A-5
Paiute C-6
Palisade C-5
Pahrump I-5
Paradise Valley A-3
Pioche F-7
Pilot Peak E-4
Preston E-6
Pyramid C-1
Quartz Mt. E-3
Rag Ba Crossing
Reno A-3
Rio Tinto A-5
Rochester C-3
Round Mountain C-4
Ruby Valley C-4
Ruth D-6
Salt Wells D-3
Sandy I-6
Schurz E-2
Scotty's Jct. G-4
Sentinel D-3
Seven Troughs C-2
Sharp F-6
Shoshone E-1
Silver City D-1
Silver Peak G-3
Sloan I-4
Smith E-1
Sparks D-1
Stewart E-2
Stillwater D-2
Strawberry D-3
Sulphur D-3
Sunnyside F-6
Sutcliffe C-1
Sweetwater F-2
Tempiute G-6
Tonopah C-4
Tonopah F-4
Tungsten B-3
Tuscarora B-5
Unionville C-3
Unsina F-1
Valmy D-3
Verdi D-1
Vernon C-3
Virginia City D-1
Vya A-1
Wabuska E-2
Wadsworth D-2
Wagon Springs C-2
Wend Heights I-6
Wellington E-1
Wells B-6
White Rock A-5
Wilkins A-4
Winnemucca B-3
Yerington E-2

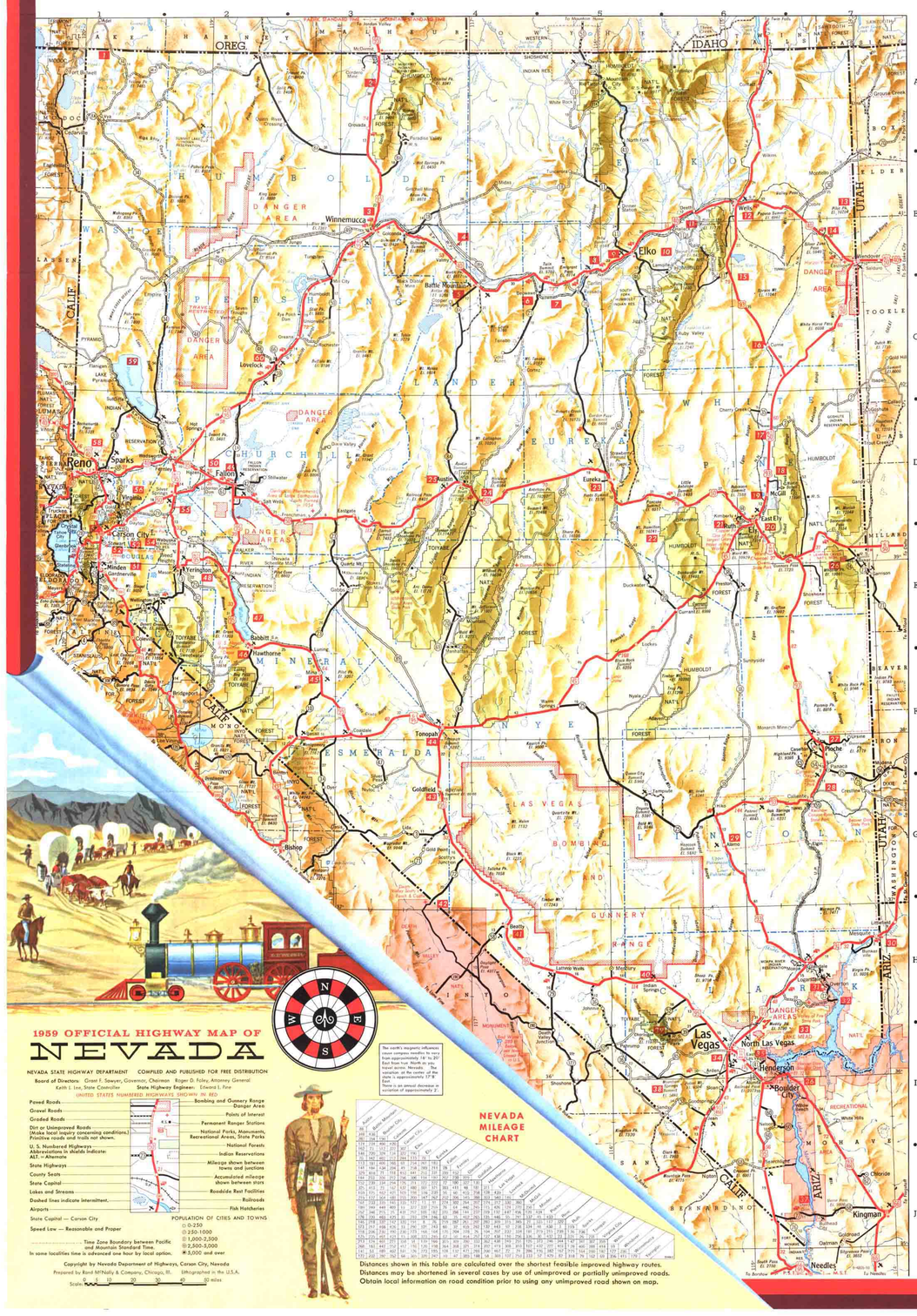

1 **CAPT. JOHN C. FREMONT** entered Nevada during his 1843-44 expedition. Kit Carson, noted scout and trapper, was a member of the party. Route ran southerly by way of the east shore of Pyramid Lake, and the East Walker River, then angled northwesterly over Kit Carson Pass to California. Fremont saw Lake Tahoe, but the inclement weather prevented any exploration. It was a rugged journey over rough terrain. Winter snowstorms buffeted the party, and only heroic efforts enabled them to push their way through the snow-blocked pass of the Sierra Nevadas.

2 **PETER SKENE OGDEN'S** Canadian trapping expedition reached Nevada in 1825. During a search for other streams, after trapping the Quinn River, they discovered the Humboldt, probably near Winnemucca, and trapped eastward. Wintry weather forcing them to abandon their trapping, Ogden beac'ed for winter quarters near Salt Lake City. In the Spring of 1828, Ogden returned to trap the Humboldt and its tributaries. To the trappers, the Humboldt was known as Ogden's River. Fremont, however, designated it Humboldt on his 1845 map.

3 **WINNEMUCCA**—Named for Indian chief. Annual Rodeo on Labor Day.

4 **TREATY HILL**—Indians settled territorial dispute. Shoshone lands to the east and Paiute to the west.

5 **BATTLE MOUNTAIN**—Site of Indian and Emigrant skirmish in 1857.

6 **BEOWAWE**—Active geyser area seven miles west.

7 **GRAVELLY FORD**—Emigrant campsite—trading post.

8 **CARLIN**—Emigrant campsite on Maggie Creek. The trail here made a detour northwest to Emigrant Pass. Carlin Canyon was impassable for wagons. Small fossil area two miles north.

9 **SOUTH FORK**—Junction with the Donner emigrant road. Long detour around the Ruby Mtns. contributed to the tragedy of the Donner party. Route had not proved to be a shortcut.

10 **ELKO**—Ranching and mining center. Annual Fair and Race Meet in September. Hunting and fishing area. Hot springs was a campsite on emigrant road. Silver State Stampede in June.

11 **HALLECK**—Junction with emigrant pack-route through Secret Pass. A detachment of Fremont's 1845 expedition guided by Joe Walker used this shortcut, which was passable for pack trains only. Secret Valley was a favorite early-day hideout for robbers and stock rustlers.

12 **WELLS**—Emigrant campsite on Fort Hall-Humboldt River trail. From the springs at Wells, the route was northeasterly through Thousand Springs Valley to Goose Creek. There was a branch road that followed the valley of Bishop Creek, making a junction with the Wells route near Deeth. The trappers probably pioneered the route. Joe Walker, familiar with this trail, traveled it with a wagon train in 1843 enroute to California. Various shortcuts from Salt Lake City to the Humboldt River were used, but this trail remained one of the favorites for wagon trains.

13 **PILOT PEAK**—Landmark for emigrants crossing the salt flats. The springs at the foot of the mountain saved several lives. Bidwell emigrants in 1841, Fremont's 1845 expedition, and the Donner party, 1846, all recuperated at the springs.

14 **SILVER ZONE PASS**—Emigrant route turned southwest.

15 **THE DONNER PARTY** traveled southerly along the east side of the Ruby Mountains, crossed a low pass, and turned north to the Humboldt River trail. Fremont, dividing his 1845 command here, sent Joe Walker to guide a group via Secret Pass to the Humboldt River trail, with instructions to rendezvous at Walker Lake. Crossing the Ruby Mountains at Harrison Pass, Fremont explored southwesterly to Walker Lake.

16 **CURRIE**—Captain R. G. Beckwith, leading an Army expedition exploring for a railroad route to the Pacific, camped here in 1854. Roughly, his route was several miles south of and parallel to the Humboldt River.

17 **PONY EXPRESS AND OVERLAND MAIL ROUTE** crossed the highway near here. Capt. Simpson (U.S. Army) explored this central route in 1859 and laid the foundation for the Pony Express and Overland Mail Route, and the modern alignment of U.S. 50.

Gold Charles' Dana Pony Express

18 **DUCK CREEK AREA**—Public camp grounds.

19 **McGILL**—Copper smelter.

20 **ELY**—Stockraising and mining center. Pony Express celebration, horse show, and racing in August. Winter sports, Murry Summit.

21 **RUTH**—Open copper-pit mining. One of world's largest open copper pits; smaller pits nearby.

22 **MT. HAMILTON**—Site of old silver mines which were heavy producers in 1865-1874.

23 **EUREKA**—Lead, zinc, and silver mining—once controlled the world's lead market.

24 **FREMONT** crossed here in 1845; continued on south.

25 **AUSTIN**—Silver Camp of 1862. Stokes Castle one mile south.

26 **LEHMAN CAVES NATIONAL MONUMENT**—Guided tours.

27 **PIOCHE**—Active lead, silver, and zinc mining.

28 **CALIENTE**—Ranching center. **PANACA**—First Mormon settlement in this area.

29 **ALAMO**—Fertile Pahranagat Valley—meeca for horse thieves and rustlers in the early days.

30 **U.S. 91 TO LAS VEGAS** Old wagon road. Salt Lake City to California. This portion of the route has a colorful history: Jedediah Smith and his band of trappers, 1826-27; the Mexican traders, 1829. Fremont mapped the route on his return trip from California in 1844. Many emigrants traveled to California over the "Spanish Trail." It was a long dry trek from the Muddy River to the springs and the meadows at Las Vegas.

Wagon Train Pass

31 **OVERTON**—Lost City Museum. Camp and picnic area.

32 **OVERTON BEACH**—Lake Mead—Good fishing, boating, and bathing.

33 **VALLEY OF FIRE**—Colorful rock formation—Indian petroglyphs.

34 **LAS VEGAS**—Mormon Fort 1855—Annual Helldorado in May.

35 **HENDERSON**—Industrial center.

36 **BOULDER CITY**—Hoover (Boulder) Dam. Lake Mead—the largest artificial lake in the world.



Basin Dam

37 **DAVIS DAM**—

38 **LAKE MOHAVE.**

39 **MOUNTAIN SPRINGS** Campsite on Spanish Trail.

40 **MT. CHARLESTON**—Public camps, picnic grounds, and winter-sports area.

41 **INDIAN SPRINGS**—Site of old Indian rancheria in this arid section of Nevada. It was a campsite on one of several branches of an emigrant road blazed by 49ers seeking a route shorter than the Spanish Trail. Some of them perished in the desert of Death Valley. Legend of the Lost Gunsight Mine originated with these emigrants. For many years it was a stage station along the Goldfield-Las Vegas road. The old trail to Pahranagat Valley crossed this area.

42 **BEATTY**—Situated on the Amargosa River, which flows mostly underground through the Amargosa desert. Seven miles west are the ghost mining towns of Rhyolite and Bullfrog where very rich ore was discovered in 1904. For a time it was thought that Rhyolite would be another Virginia City. Among the ruins of Rhyolite is the bottle house constructed of quart beer bottles.

43 **DEATH VALLEY SCOTTY'S CASTLE AND RANCH**—The road winds through Grapevine Canyon to Death Valley National Monument. Guest accommodations at the Castle.

44 **GOLDFIELD**—Historic mining town. "Jewelry Ore" discovered in 1903. Production, $100,000,000 in gold and silver. Rivaled Virginia City in lavish spending and metropolitan tastes. Tex Rickard promoted the Gans-Nelson prize fight in 1906.

45 **TONOPAH**—Scene of silver mining boom. Rich ore was discovered by Jim Butler and his burro in May 1900. By 1902 the boom was in full swing.

46 **MINA**—Rhodes salt marsh. Salt was carried by camels to Virginia City mines. Fremont 1845 expedition turned north toward Walker Lake.

47 **HAWTHORNE**—U.S. Naval Ammunition Depot. County seat and trading center for wide area. Walker crossed this area in 1843 guiding an emigrant train.

48 **WALKER LAKE**—Site of rendezvous of Walker and Fremont 1845. Fremont continued on north to the Truckee, thence westerly to California; Walker went southwesterly. The lake was named in honor of Walker by Fremont. U.S. 95 high above the lake affords magnificent view. Good fishing.

49 **YERINGTON**—Site of open pit mine at West Heights.

50 **FALLON**—Farming center. Largest public duck-hunting grounds in U.S. Annual Stampede and 4Her Show in September.

51 **RAGTOWN MONUMENT**—Site of trading post on Carson River. The exhausted and thirsty emigrants recuperated here after their 40-mile trip across the Carson desert between Humboldt Lake and Carson River.

52 **MINDEN—GARDNERVILLE**—Ranching centers.

53 **GENOA**—Museum—Site of Mormon Station—first white settlement. Pony Express and Overland Mail station.

54 **STEWART**—Indian School. Colorful stone buildings.

55 **CARSON CITY**—State Capital—Named for Kit Carson, noted scout and guide. Museum, State Library, annual Nevada Day celebration October 31. Fourteen miles to **LAKE TAHOE.** Nestled in a granite cradle in the pine-forested high Sierras, Lake Tahoe's waters reflect the moods of nature in ever-changing colors.

Fourth Ward School, Virginia City

56 **FORT CHURCHILL**—Ruins of fort established as a protection against hostile Indians.

57 **VIRGINIA CITY**—Colorful, thriving mining town perched on the hills of the Comstock Lode. Mines produced many millions.

58 **BOWERS MANSION**—Once the home of Sandy and Eliley Bowers—financed by Comstock millions. Now a county recreational area. Hot-spring swimming pool, and picnic grounds.

59 **RENO**—State University. Mt. Rose and Slide Mountain Ski areas. Annual rodeo, July 4. **SPARKS**—Southern Pacific railroad shops. Annual Labor Day celebration.

60 **PYRAMID LAKE**—Thirty-three miles north of Reno. Discovered and named by Fremont in 1844. Lost in the sumber solitude of desert sands and sage-covered hills, this lake surprises and delights with its pastel colors.



Tufa Pyramids at Pyramid Lake

61 **LOVELOCK**—County seat and trading center. Site of Big Meadows, where emigrants prepared for crossing the desert to the Truckee and the Carson Rivers.

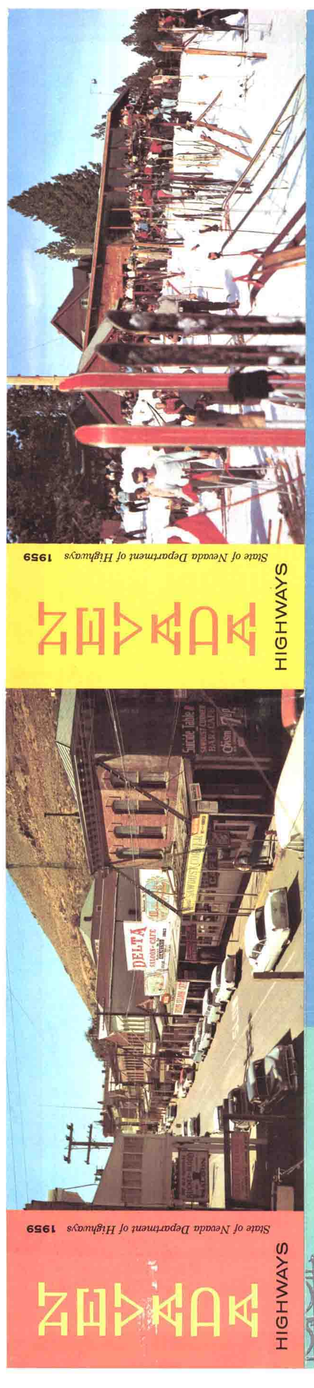

NEVADA

1 A riot of color enlivens Lamoille Canyon in Elko County each fall. Here, the autumn foliage is set against a backdrop of the massive Ruby Mountains. The area is one of northern Nevada's most popular hunting and recreation areas.

2 To meet the growing demand for roadside parks, the Highway Department is developing many new picnic and rest areas, such as this one near Lovelock. Many state parks and Forest Service camps also serve families who like to eat and sleep under open skies.

3 A drive through colorful Rainbow Canyon in Lincoln County is rewarding to those who have time for side trips. The canyon, rimmed by vivid orange, red, and yellow walls, is entered just south of Caliente.

4 Not far from Eureka is Austin, another central Nevada mining town which was booming in the Sixties and Seventies. The Courthouse (center) is one of the many old buildings in Austin which reflects the prosperity of earlier days.

5 Mt. Washington is prominent on the skyline in the proposed Great Basin National Park in eastern Nevada. Left is Wheeler Peak, an isolated desert peak which is remarkable for its active glacier. (J. R. Vonlaningham photo)

6 This huge sand dune on Nevada's Amargosa Desert is a familiar but unusual bit of scenery on the highway (U.S. 95) between Beatty and Las Vegas. Although there are many similar sand formations in the state, this one is outstanding for its size and graceful shape.

Visitors interested in additional information on Nevada should write to the Nevada Highway Department, Carson City, Nevada.

FRONT COVER As the 1960 Winter Olympics draw closer, the popular Reno ski area, only a short distance from the Squaw Valley Olympic site, serves an increasing number of winter sports enthusiasts. The area, with its excellent slopes and facilities, is only a short drive from downtown Reno.

BACK COVER Sometimes called "the world's liveliest ghost town," Virginia City still retains much of the grandeur it boasted during the Comstock boom period. The historic mining center will celebrate its Centennial this June when a series of special events will take place. Shown here, some of the old business houses on C Street.

7 Air view of Hoover Dam and Lake Mead, central attractions in the vast Lake Mead National Recreational Area which are visited by thousands coming to southern Nevada annually.

8 South of U.S. 6 in Esmeralda County, near the junction of State Route 3a, stands this remarkable, many-hued mountain. It is considered by geologists as one of the most interesting formations in the state.

9 Reflecting the prosperity of the mining days in Eureka are many substantial structures such as these. The quiet, shady streets of the town are busy in summer with visitors to the old, central Nevada town.













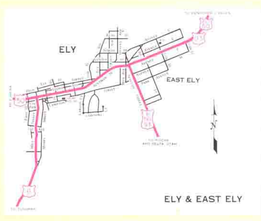

ELY & EAST ELY

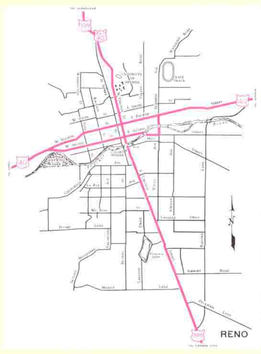

KEEP NEVADA CLEAN

Don't be a litterbug
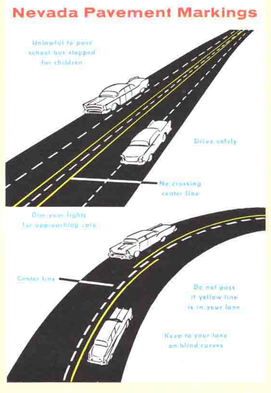
Nevada Pavement Markings