

NEVADA—YOUR VACATION STATE

With its varied climate, scenery and attractions, Nevada offers an unlimited range of vacation possibilities. Everything from plush resort hotels to wilderness camping is available, and our scenic highways are yours to enjoy from dawn to dusk.



NEVADA'S VACATION STATE... Nevada offers an unlimited range of vacation possibilities. Everything from plush resort hotels to wilderness camping is available, and our scenic highways are yours to enjoy from dawn to dusk.

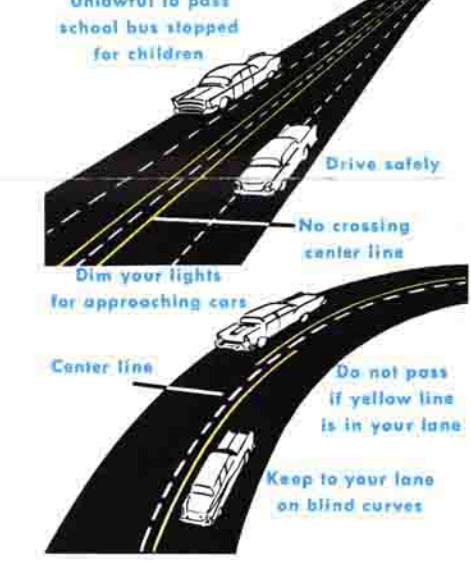
Don't be a litterbug. KEEP NEVADA CLEAN. PLEASE USE THESE CONVENIENTLY LOCATED LITTER BARRELS.



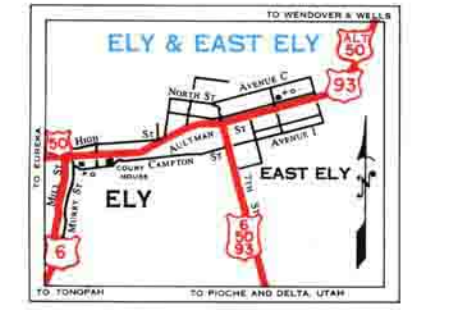
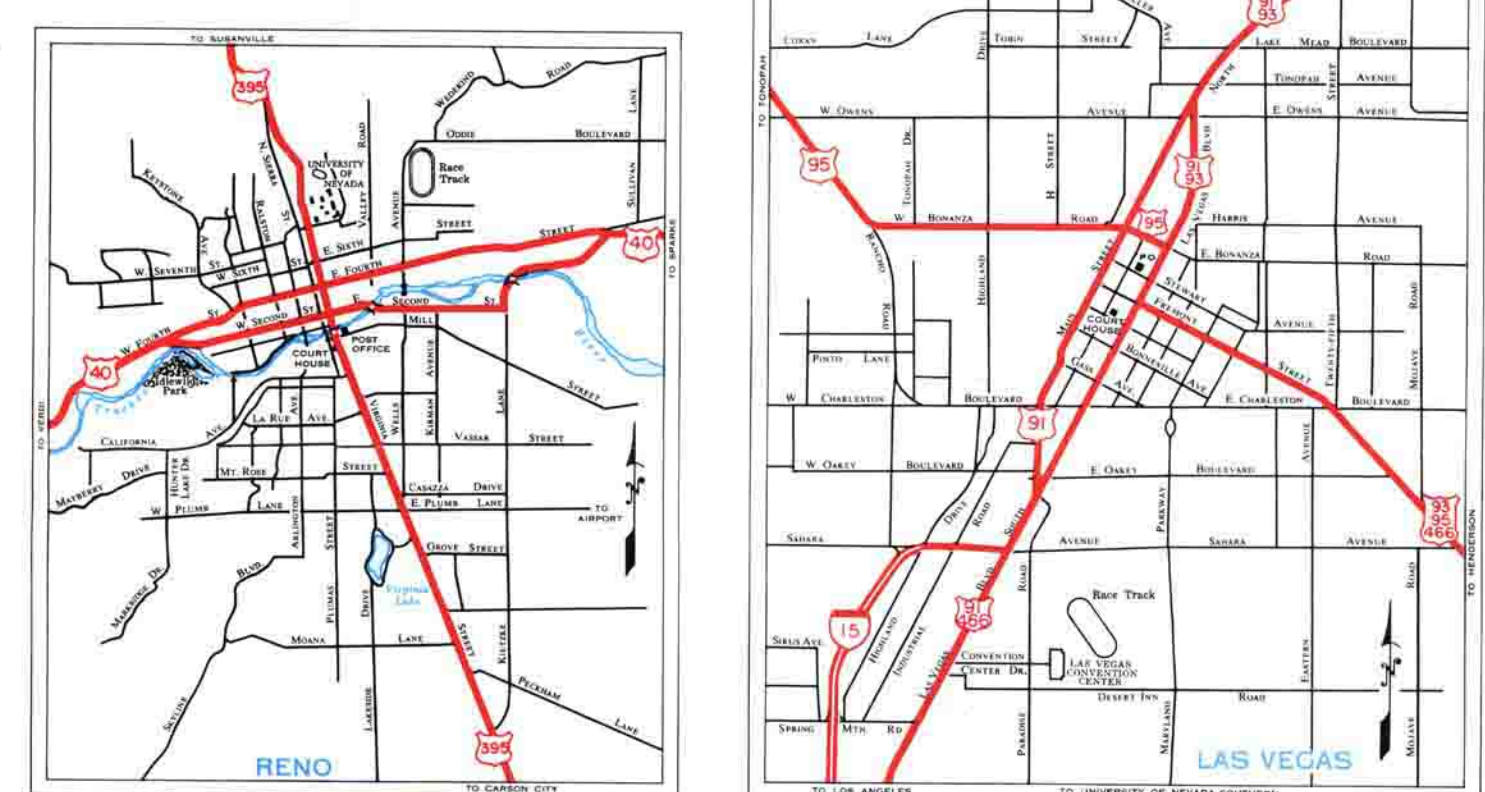
A WORD TO OUR VISITORS...

SPEED LIMITS - Unless otherwise posted, Nevada's highways do not have maximum speed limits. You may drive at safe and reasonable speeds, however, the good judgment, taking into consideration road and weather conditions, visibility and traffic.

NEVADA PAVEMENT MARKINGS



NEVADA 1967



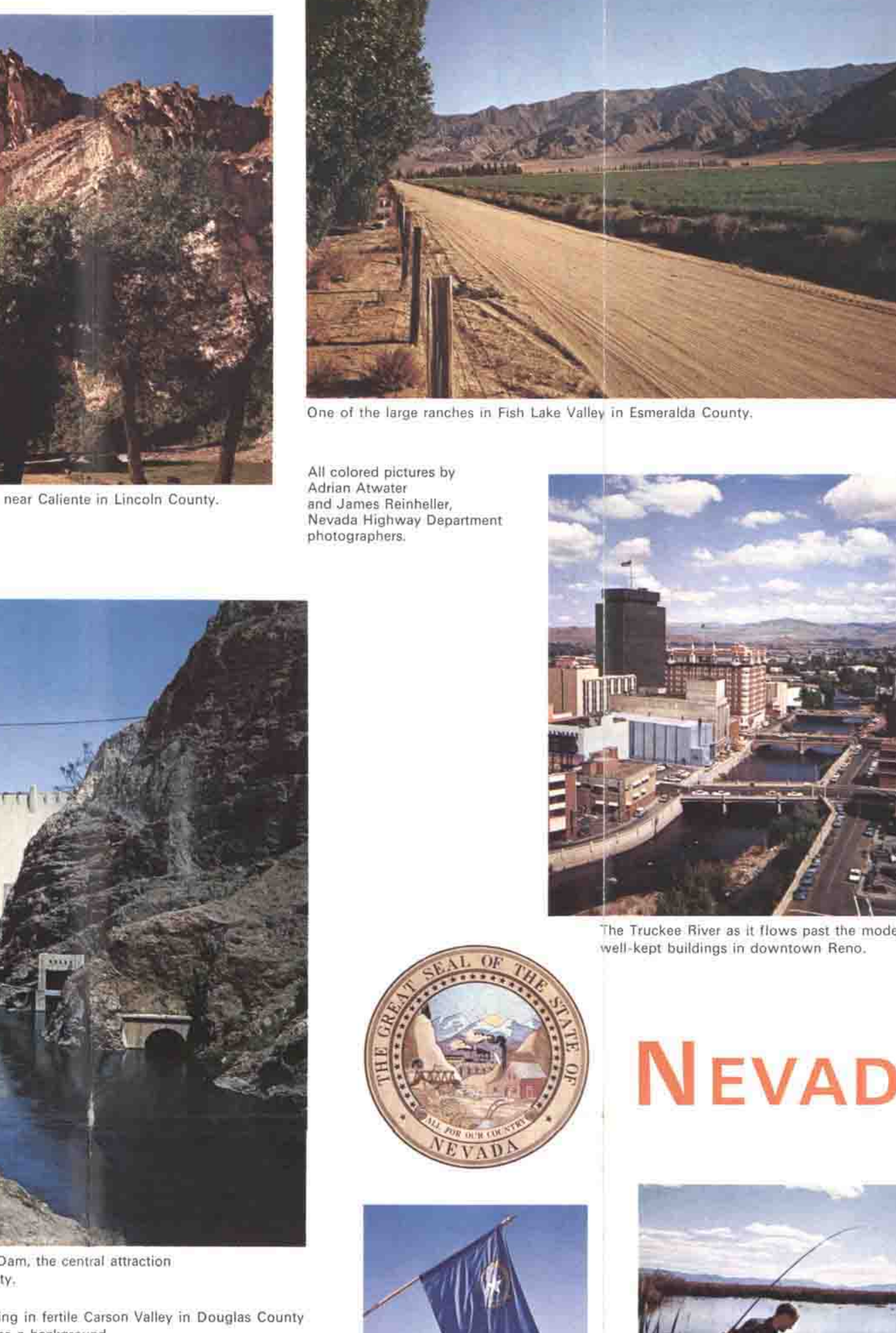
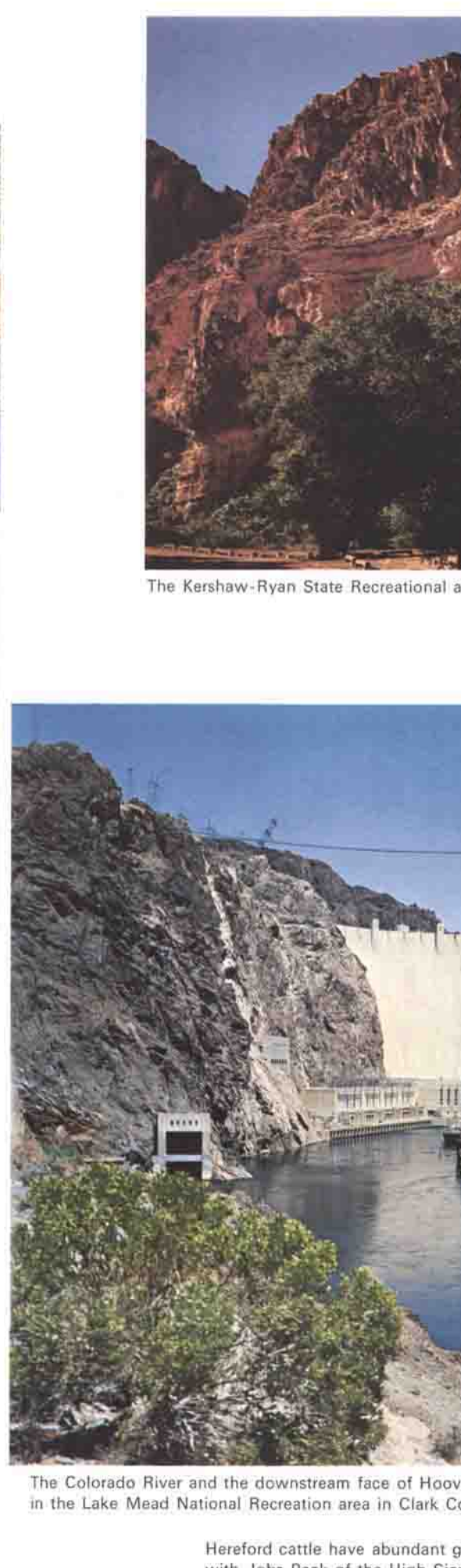
INDEX TO CITIES AND TOWNS. A grid-based index listing cities and towns across Nevada with their corresponding grid coordinates.

NEVADA BROADCASTING STATIONS. A list of radio and television stations across Nevada, including call letters, frequencies, and power ratings.

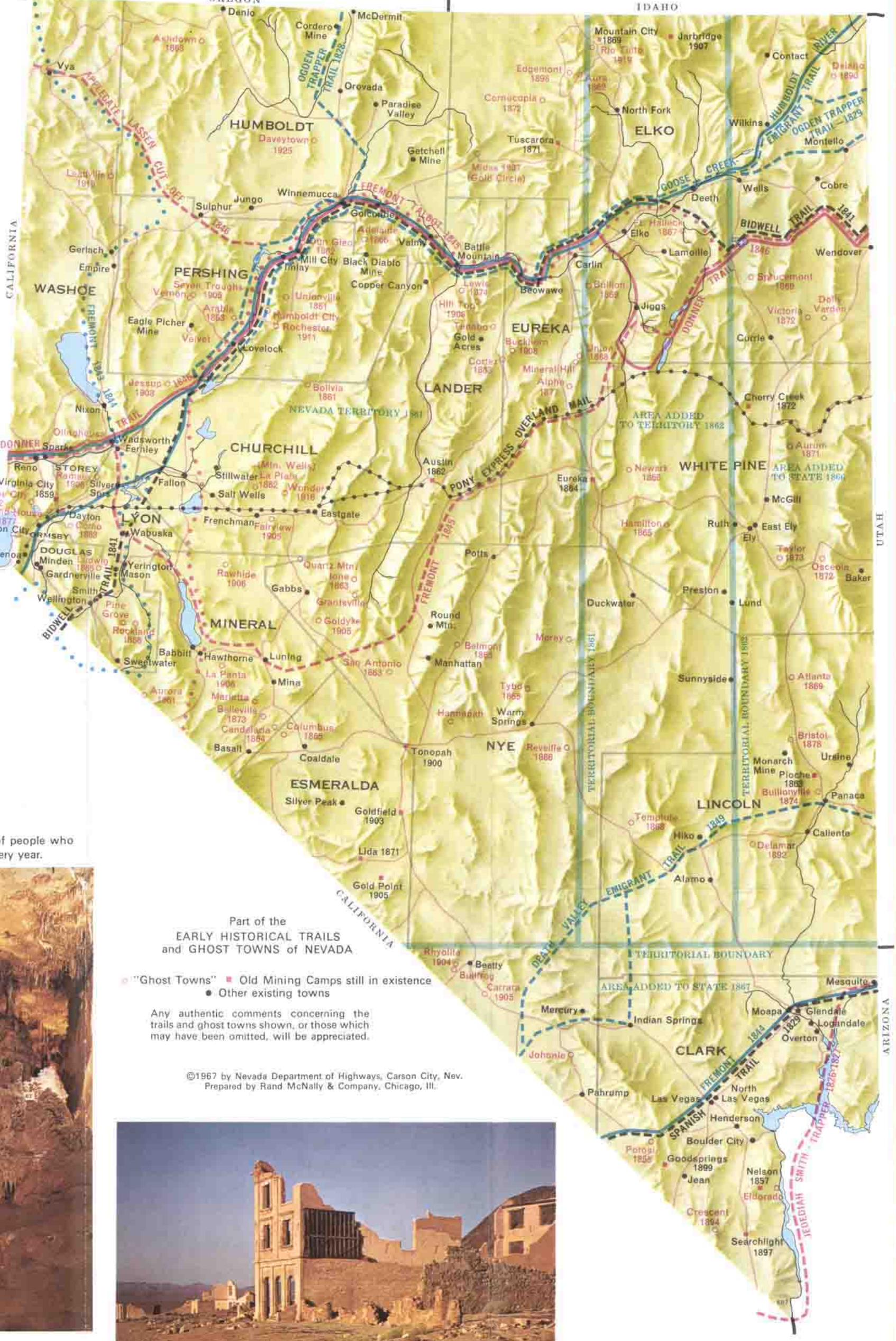
Main highway map of Nevada for 1967. Includes state boundaries, major cities, and a detailed list of historical and geographical points of interest on the right side.

NEVADA 1967. NEVADA STATE HIGHWAY DEPARTMENT. NEVADA STATE HIGHWAY DEPARTMENT. NEVADA STATE HIGHWAY DEPARTMENT. Includes a compass rose and a small inset map.

NEVADA HIGHWAYS 1967. Large vertical text graphic with a background image of a desert landscape.



The Trail Map. The story of the early trails in Nevada can never be completely told. Some of the pioneer explorers were so busy trying to survive that they kept no records...



INTERSTATE ROUTES. A vertical diagram showing the layout of major interstate highways (I-5, I-80, I-15, I-40, I-70, I-89) across Nevada.

