

NEVADA MAPS

Individual detailed maps providing coverage of the entire state are available at a scale of 1" = 2 miles. Some congested areas are also available at 1" = 1 mile.

For a catalog and price list of available maps, write to: Nevada Department of Transportation, Map Section, Room 206, 1285 South Stewart Street, Carson City, Nevada 89712, or phone (702) 887-3451.

TOURIST INFORMATION

Tourist information may be obtained by writing to: Nevada Commission on Tourism, Capitol Complex, Carson City, Nevada 89710 or phone (702) 887-4322.

PUBLIC MUSEUMS

Scores of museums throughout the state display the many diverse aspects of Nevada's past. Contact the Chambers of Commerce for specific information and location.

SERVICE SIGNS

Nevada has a logo signing program on its Interstate Freeway system to assist motorists in finding the nearest facilities that provide gas, food, lodging and RV/camping services. In addition to identifying service, the logo sign will display direction and distance from the freeway exit ramp when the business is more than 1/2 mile from the ramp terminus. As you travel, look for the logo signing.

ROAD CONDITIONS

For information on road conditions during the winter months call the following numbers:

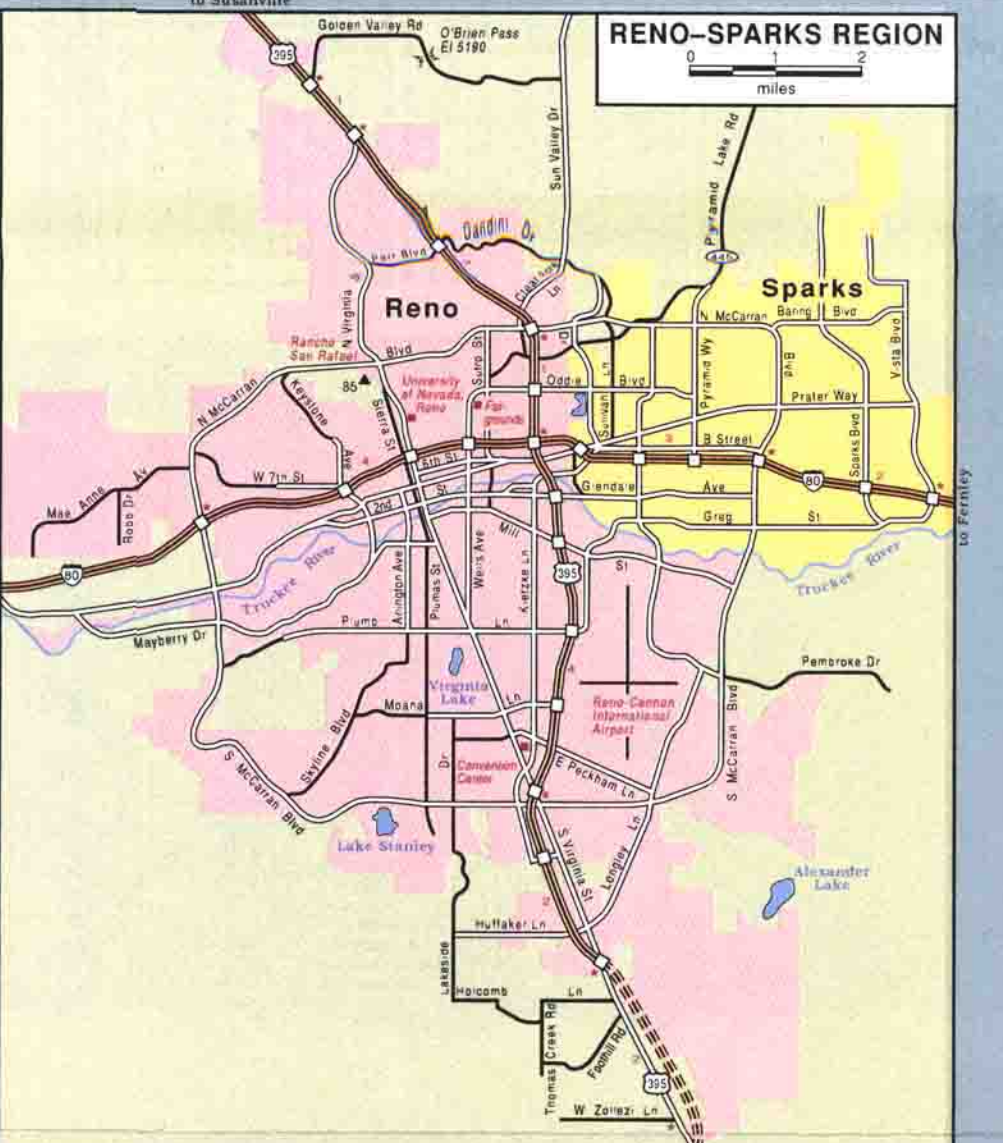
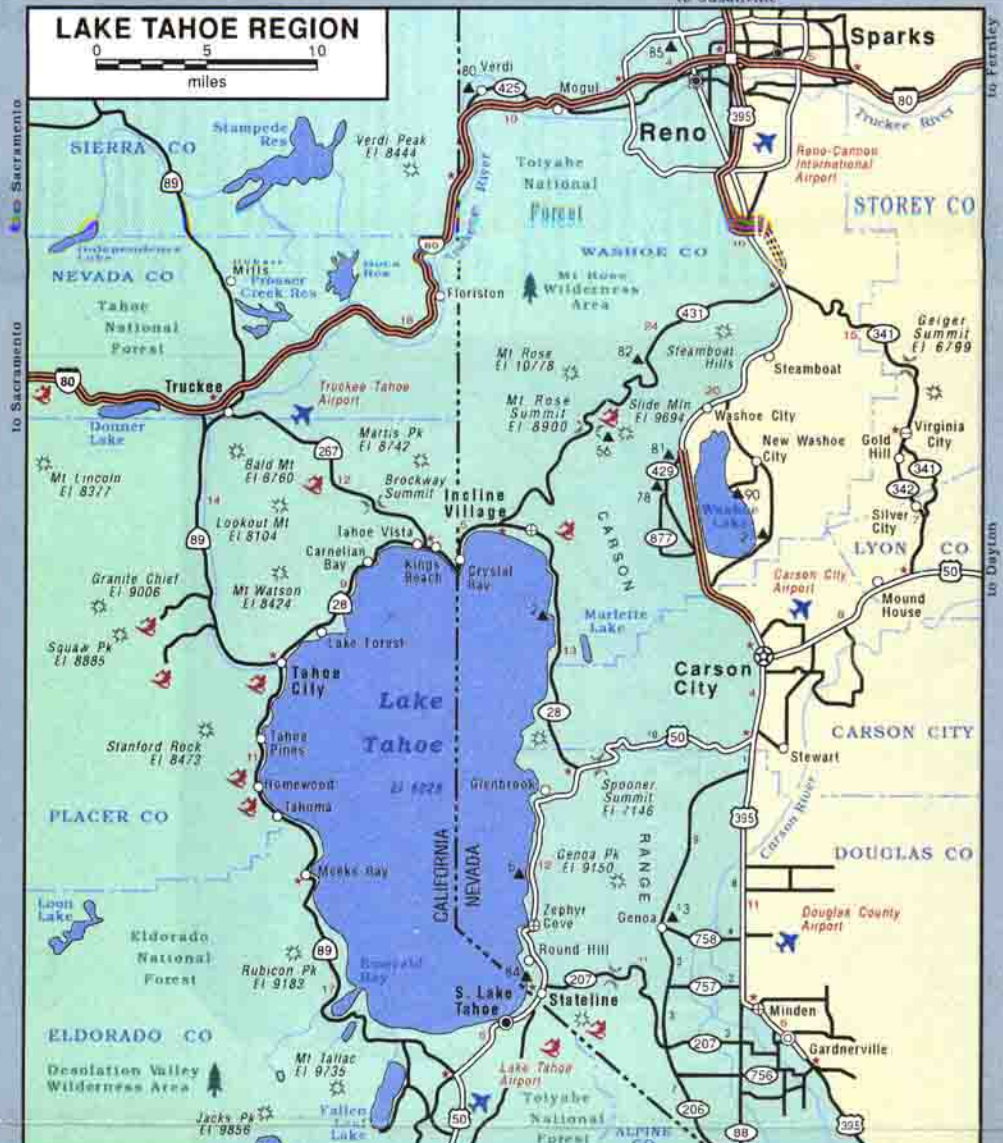
- Northern Nevada (702) 793-1313
- Northeastern Nevada Elko (702) 738-8888
- Southern Nevada Las Vegas (702) 486-3116

Call for road construction information for northern Nevada:

- Reno (702) 793-1313
- for southern Nevada Las Vegas (702) 486-3116


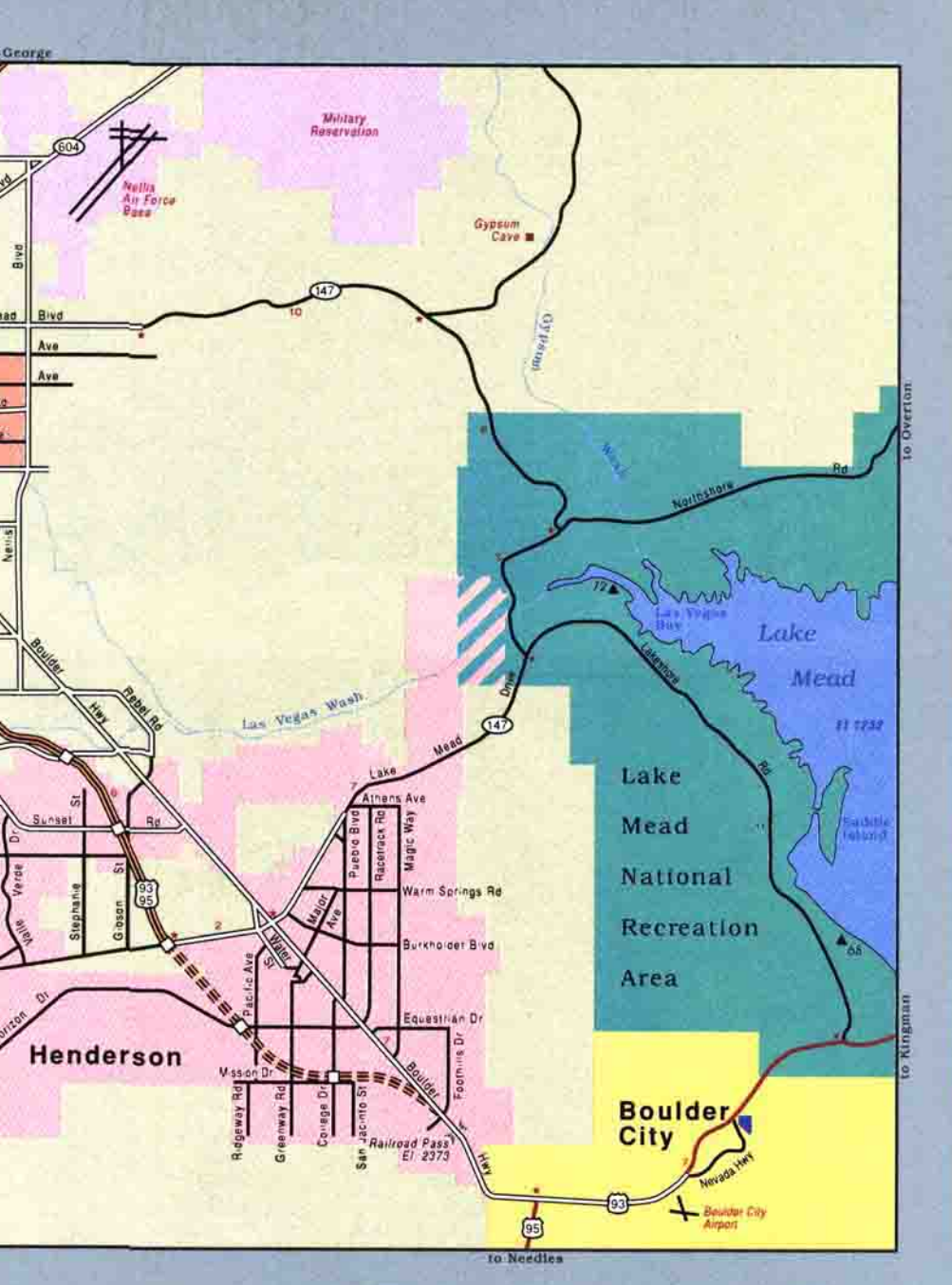
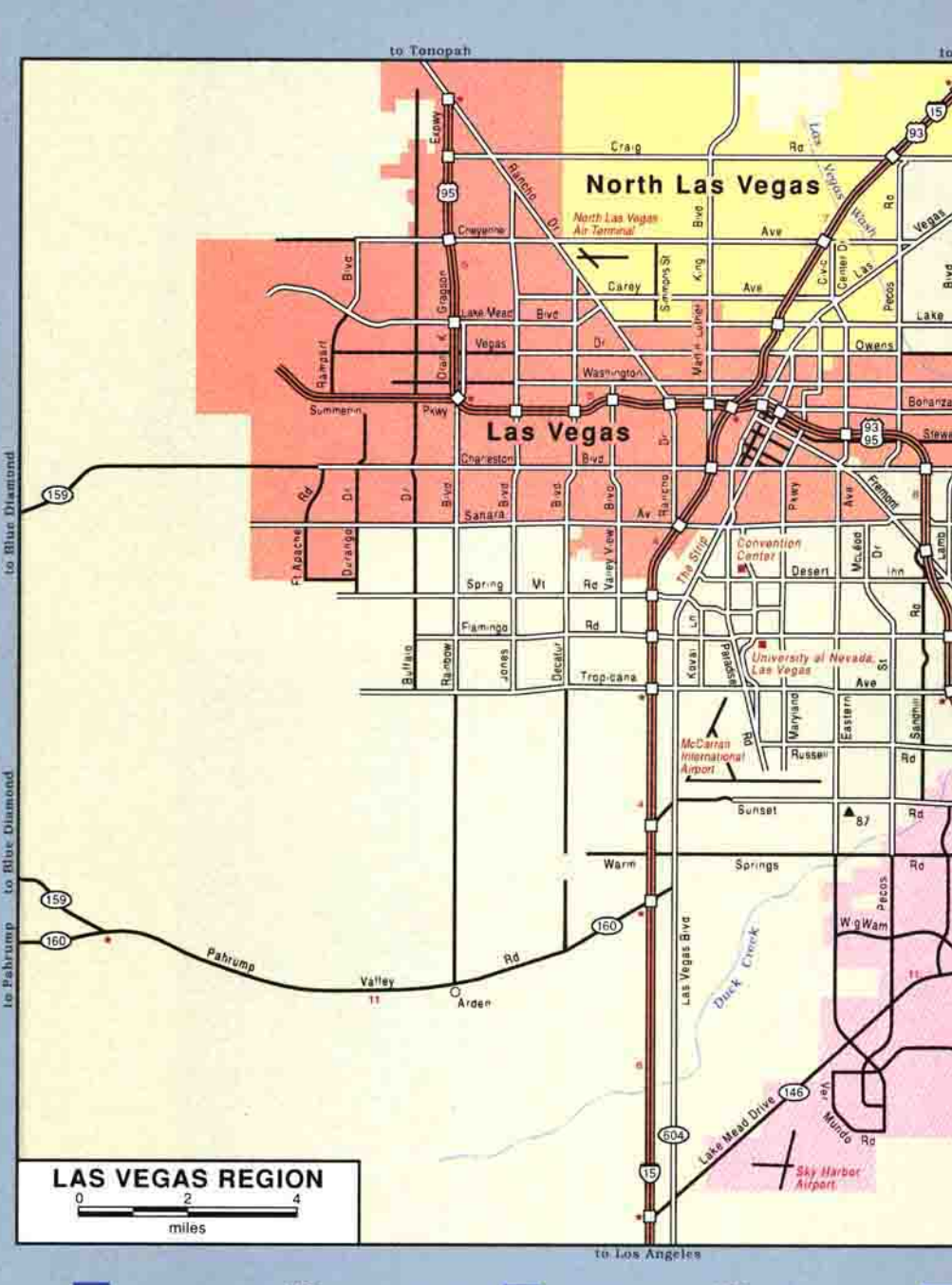
EMERGENCIES

To reach the Highway Patrol call the Operator and ask for Zenith 1-2000. In case of a medical emergency, contact the nearest fire or police department.



RECREATION FACILITIES

Facility Name	Map Location	Activities	Hours	Admission	Phone
Alpine Lake	Alpine	Fishing, Hunting	7:00 AM - 6:00 PM	Free	(775) 433-2111
Big Lake	Big Lake	Fishing, Hunting	7:00 AM - 6:00 PM	Free	(775) 433-2111
... (many more rows) ...					



Nevada

From Lady Luck to Mother Nature

There are two sides to Nevada. Side One is the Nevada you know. It includes that old desert, gambling, and the bright lights and neon that turn night into day.

Side Two is the other Nevada. It's the one that's hidden in the mountains, in the valleys, in the deserts, in the wilderness. It's the one that's waiting for you to discover it.

The Reno-Rio

Wilder and wilder, the Reno-Rio area is a treasure trove of recreational opportunities. From the rugged mountains to the sparkling waters of Lake Tahoe, there's something for everyone.

Carson County

Carson County is a beautiful area with a rich history. From the gold mines to the ranches, there's a lot to see and do.

The Pinyon Terrestrial

The Pinyon Terrestrial is a unique ecosystem found in the mountains of Nevada. It's a place where nature is still wild and free.

Indian Territory

Indian Territory is a place where the past meets the present. From the ancient ruins to the modern amenities, there's a lot to explore.

Born In Battle and Reared by Lady Luck

Patented expert John C. Fremont's 1846 expedition with the Army of the West was the first to explore the Nevada Territory. His journals and maps are a treasure trove of information about the state's history and geography.

... (more text) ...

THE WAGON MASTER TRAIL

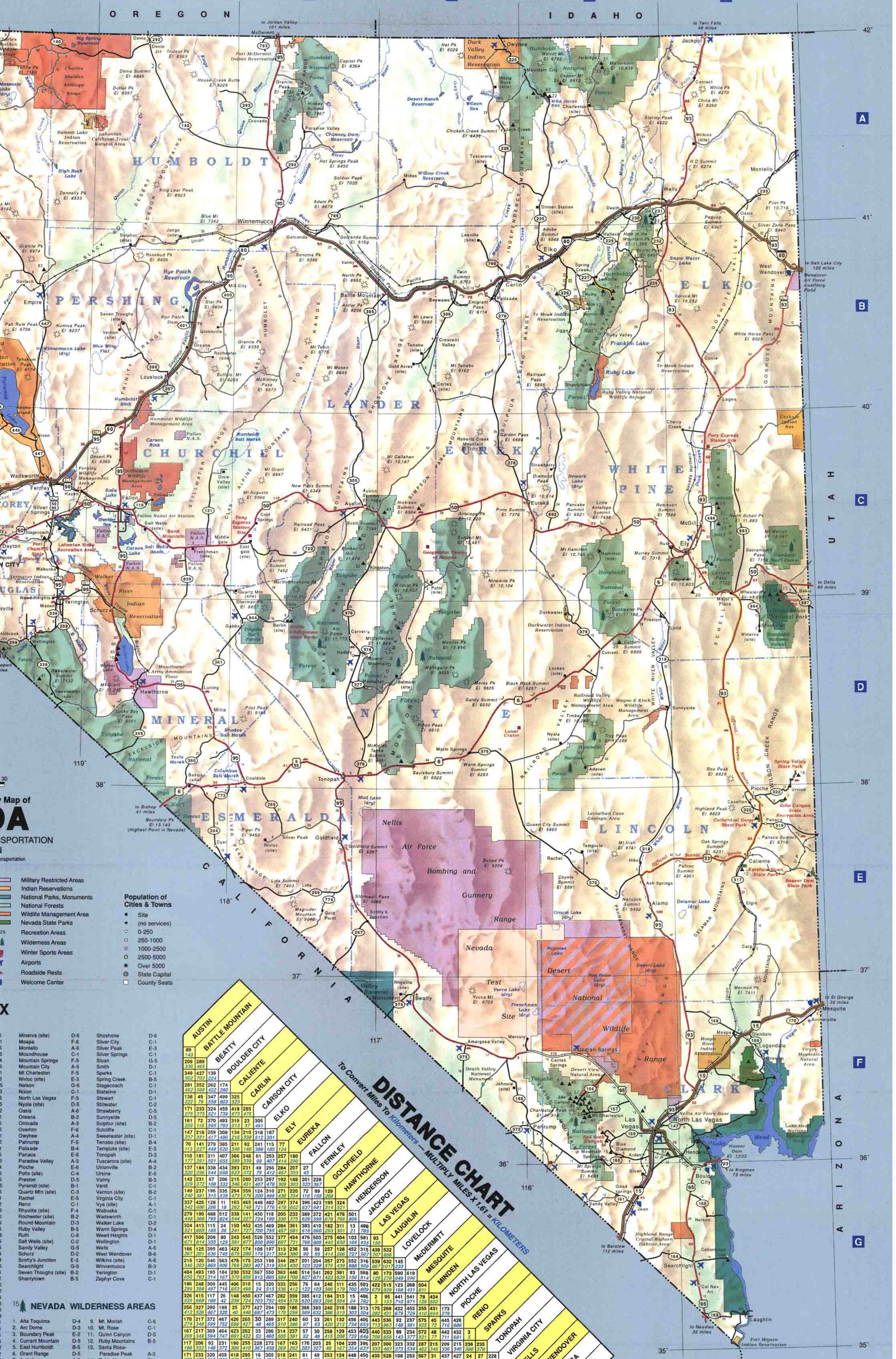
THE SILVER TRAIL

THE LONLIEST ROAD

THE CARAVAN TRAIL

THE LOS ANGELES HIGHWAY

... (more text) ...



Points of Interest

... (list of points of interest) ...