ROAD CONDITIONS

Phone (Toll Free) .....(877) NVROADS
(877) 687-6237
Web Site .....www.nvroads.com

Radio Frequencies
Carson City .....1610 AM
Lake Tahoe .....530 AM
Las Vegas .....1610 AM
Reno .....530 AM

NDOT PUBLIC INFORMATION

Phone.....(775) 888-7000
Fax.....(775) 888-7115
web site .....www.nevadadot.com

NDOT DISTRICT OFFICES

Elko.....(775) 777-2700
Ely.....(775) 289-1700
Las Vegas .....(702) 385-6500
Reno/Sparks.....(775) 834-8300
Tonopah.....(775) 482-2301
Winnemucca.....(775) 623-8000

NEVADA MAPS

Individual planimetric maps providing coverage of the entire state are available at a scale of 1" = 2 miles. These 30-minute quadrangles show back roads, ranges, peaks, streams, canyons, etc. Of particular interest to the hunter, rockhound, and others wishing to explore Nevada is the 8½" x 11" spiral-bound atlas containing half-size versions (1" = 4 miles) of these maps. A long-time favorite of local sportsmen, the Nevada Map Atlas sells for $12 (including tax and shipping).

To order, send check or money order to:

Nevada Department of Transportation
Map Section, Room 206
1263 South Stewart Street
Carson City, Nevada 89712

or phone (Visa, MC) .....(775) 888-7MAP
(775) 888-7627
e-mail .....mapsales@dot.state.nv.us

A catalog and price list is available upon request.

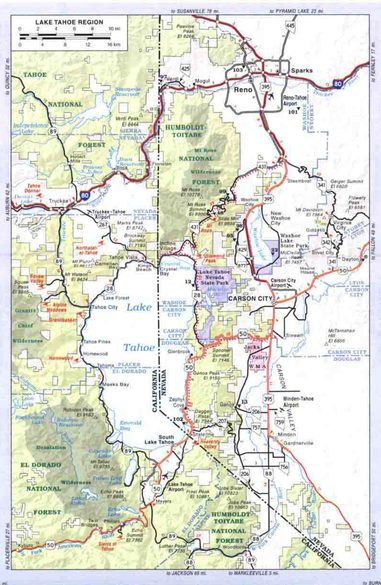

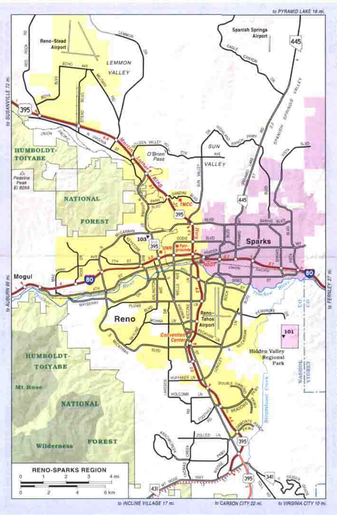

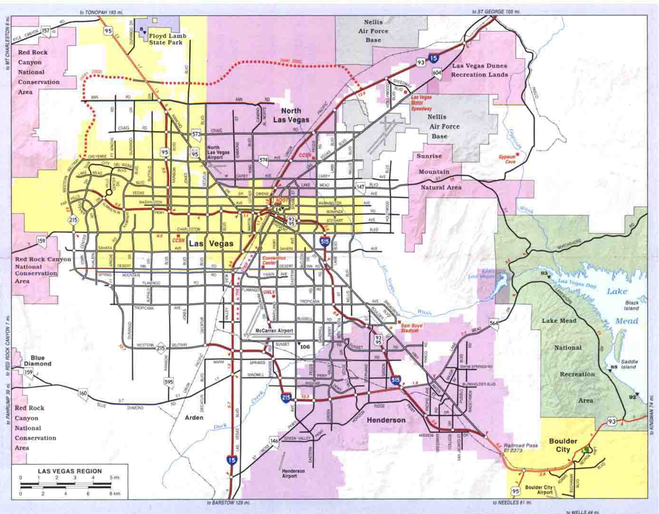

MOTORISTS ARE CAUTIONED TO INQUIRE LOCALLY ABOUT ROAD CONDITIONS BEFORE TRAVELING ON UNPAVED ROADS

To reach the **Highway Patrol**, dial the Operator and ask for:....**Zenith 1-2000**
or dial (cellular phones only):....***NHP**

In case of a medical emergency, contact the nearest fire or police department.

INDEX

Adaven (site).....D-5
Alamo.....E-5
Amargosa Valley (1,271).....F-4
Arden.....F-5
Arthur.....B-5
Ash Springs.....E-5
Austin.....C-3
Baker.....C-6
Basalt (site).....D-2
Battle Mountain (4,066).....B-4
Beatty (1,255).....F-4
Belmont.....D-4
Beowawe.....B-4
Berlin (site).....D-3
Blue Diamond.....F-5
Bonton.....C-6
Boulder City (15,519).....G-6
Bunkerville.....F-6
Cactus Springs.....F-5
Caliente (1,132).....E-6
Cal Nev Ari.....G-6
Candelaria.....D-2
Carlin (2,385).....B-4
Carp.....E-6
Carson City (53,095).....C-1
Carvers.....D-3
Caselton.....E-6
Charleston (site).....A-5
Cherry Creek.....C-6
Coaldale.....D-3
Cold Springs.....C-3
Contact.....A-6
Copper Canyon.....B-3
Cortez (site).....B-4
Cottonwood Cove.....G-6
Crescent Valley.....B-4
Crystal Bay (1,366).....C-1
Crystal Springs.....E-5
Currant.....D-5
Currie.....B-6
Dayton (5,907).....C-1
Deeth.....A-5
Demo.....A-2
Denio Junction.....A-2
Dinner Station (site).....A-5
Dore Valley (site).....C-2
Duckwater.....D-3
Dyer.....E-2
Eagleigh.....C-1
Eastgate.....E-4
Elko (18,642).....B-5
Ely (5,116).....C-6
Empire.....B-1
Eureka.....C-3
Fallon (8,386).....C-2
Fernley (9,570).....C-1
Flanigan.....B-1
Frenchman (site).....C-2
Gabbs.....D-3
Gardnerville (3,528).....D-1
Genoa.....C-1
Gerlach.....B-1
Glenbrook.....C-1
Glendale.....F-6
Golconda.....B-3
Gold Acres (site).....B-4
Gold Hill.....C-1
Gold Point.....E-3
Goldfield.....E-3
Goodsprings.....G-5
Hadley.....D-3
Halleck.....B-5
Hamilton (site).....C-5
Hawthorne (3,875).....E-2
Hiko.....E-5
Henderson (198,691).....F-6
Hilax.....E-5
Holbrook Junction.....D-1
Imlay.....B-2
Incline Village (8,586).....C-1
Indian Springs.....F-5
Ione.....D-3
Jack Creek.....A-4
Jackpot (1,310).....A-6
Jarbidge.....A-5
Jean.....G-5
Jiggs.....B-5
Johnnie.....F-4
Jungo.....B-2
Kingston.....C-3
Lages Station.....B-6
Lamoille.....B-5
Las Vegas (483,448).....F-5
Laughlin (8,083).....G-6
Lee.....B-5
Leesville (site).....B-4
Lida.....E-3
Lockes.....D-5
Logandale.....F-6
Lovelock (2,772).....B-3
Luning.....D-3
McDermitt.....A-2
McGill (1,374).....C-6
Major's Place.....C-6
Manhattan.....D-3
Mason.....D-1
Mercury.....F-5
Mesquite (15,605).....F-6
Midas.....A-4
Middlegate.....C-2
Mill City.....B-2
Mina.....D-2
Minden (2,818).....D-1
Minerva (site).....D-6
Moapa.....F-6
Mogul.....C-1
Montello.....A-6
Mound House.....C-1
Mountain City.....A-5
Mountain Springs.....F-5
Mt. Charleston.....F-5
Nelson.....G-6
New Washoe City.....C-1
Nixon.....E-1
North Las Vegas (124,906).....F-5
Nyala (site).....D-5
Oasis.....A-6
Orana.....B-2
Orovada.....A-3
Overton.....F-6
Owyhee (1,017).....A-4
Pahrump (26,368).....F-5
Palisade.....B-4
Panaca.....E-6
Paradise Valley.....A-3
Pioche.....E-6
Potts (site).....C-4
Preston.....D-5
Primm.....G-5
Pyramid (site).....B-1
Quartz Mtn. (site).....C-3
Rachel.....E-3
Ralston.....E-3
Reno (182,818).....C-1
Rhyolite (site).....F-4
Rochester (site).....B-2
Round Mountain (1,131).....D-3
Ruby Valley.....B-3
Ruth.....C-6
Salt Wells (site).....C-2
Sandy Valley (1,804).....G-5
Schurz.....D-2
Scotty's Junction.....E-3
Searchlight.....G-6
Seven Troughs (site).....B-2
Shantytown.....B-5
Shoshone.....D-6
Silver City.....C-1
Silver Peak.....E-3
Silver Springs (4,708).....C-1
Sloan.....G-5
Smith.....D-1
Sparks (66,420).....C-1
Spring Creek (10,548).....B-5
Stagecoach.....C-1
Stateline (1,215).....D-1
Steamboat.....C-1
Stewart.....C-1
Stillwater.....C-2
Strawberry.....C-3
Sulphur (site).....B-2
Sunnyside.....C-3
Sutcliffe.....C-1
Sweetwater (site).....D-1
Tempute (site).....E-6
Tenabo (site).....B-4
Tonopah (3,086).....D-3
Tuscarora (site).....A-4
Unionville.....B-2
Ursine.....E-6
Valmy.....B-3
Verdi (2,949).....C-1
Vernon (site).....B-2
Virginia City (1,023).....C-1
Vya (site).....A-1
Wabuska.....C-1
Wadsworth.....C-1
Walker Lake.....D-2
Warm Springs (site).....D-4
Weed Heights.....D-1
Wellington.....D-1
Wells (1,563).....A-6
West Wendover (3,867).....B-6
White Rock (site).....A-4
Wilkes (site).....B-2
Winnemucca (8,884).....B-3
Yerington (3,213).....D-1
Zephyr Cove (1,549).....C-1

**see Lake Tahoe Region map.*

(site): unpopulated place

population data from 2000 U.S.Census and Nevada State Demographer

NEVADA WILDERNESS AREAS

1. Alta Toquima.....D-4
2. Arc Dome.....D-3
3. Boundary Peak.....E-2
4. Currant Mountain.....D-5
5. East Humboldt.....B-5
6. Grant Range.....A-3
7. Jarbidge.....A-5
8. Mt. Charleston.....F-5
10. Mt. Moriah.....C-6
11. Quinn Canyon.....D-5
12. Ruby Mountains.....B-5
13. Santa Rosa–Paradise Peak.....A-3
14. Table Mountain.....D-4

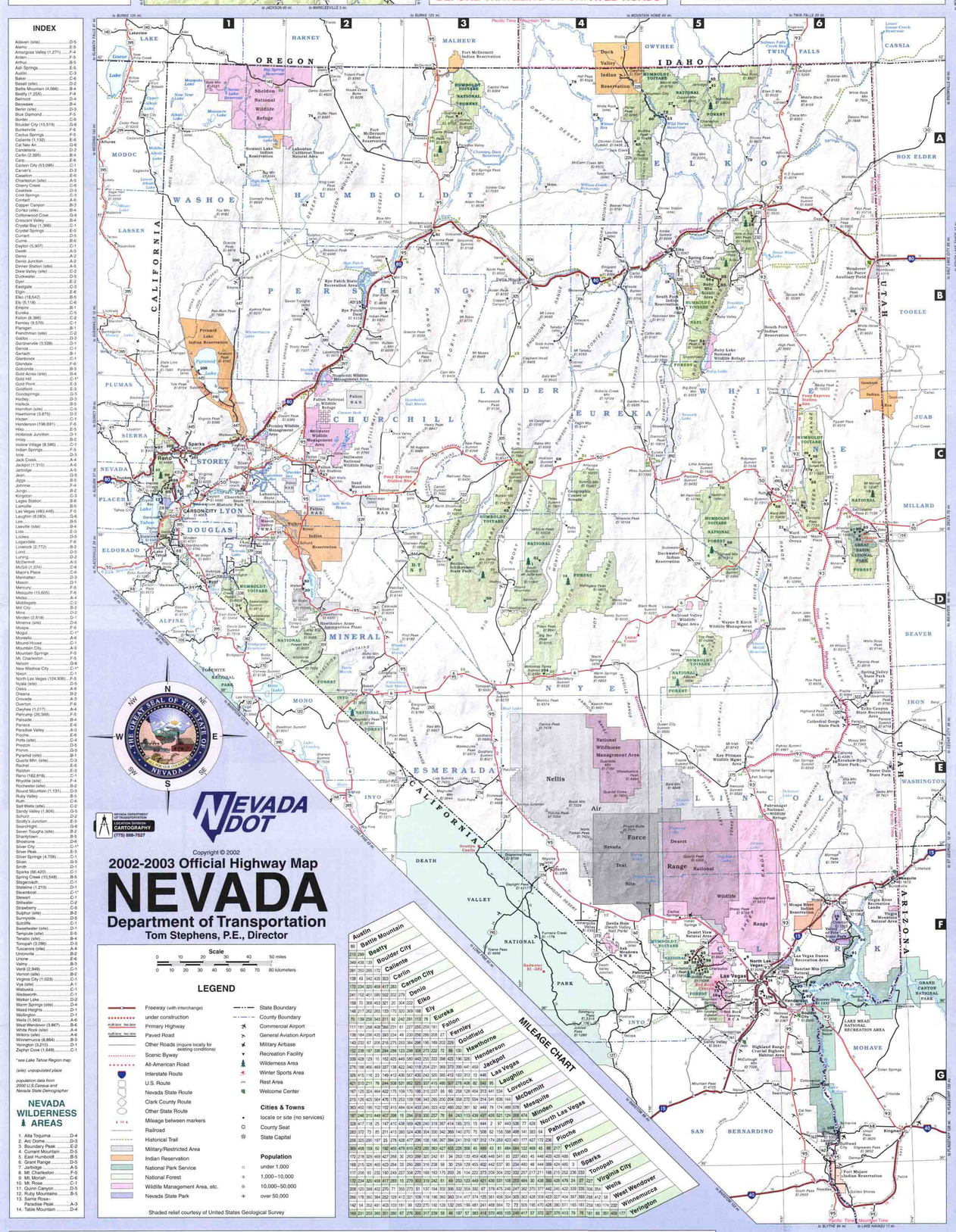

MILEAGE CHART

	Austin	Battle Mountain	Beatty	Boulder City	Caliente	Carlin	Carson City	Denio	Elko	Ely	Eureka	Fallon	Fernley	Goldfield	Hawthorne	Henderson	Jackpot	Las Vegas	Laughlin	Lovelock	McDermitt	Mesquite	Minden	North Las Vegas	Pahrump	Pioche	Primm	Reno	Sparks	Tonopah	Virginia City	Wells	West Wendover	Winnemucca	Verington
Austin	85																																		
Battle Mountain	250	299																																	
Beatty	349	438	139																																
Boulder City	281	350	265	172																															
Caliente	138	49	342	435	303																														
Carlin	173	224	320	409	372	283																													
Carson City	241	152	451	390	502	372	279																												
Denio	199	70	368	453	321	20	304	222																											
Elko	148	217	262	265	133	170	320	369	181																										
Ely	70	139	256	242	211	92	242	291	113	78																									
Eureka	111	191	248	284	231	61	227	288	269	181																									
Fallon	138	184	296	435	303	234	49	230	256	266	208																								
Fernley	143	232	67	206	218	275	253	384	298	156	189	202	229																						
Goldfield	152	228	187	326	288	228	123	298	308	272	222	73	88	132																					
Hawthorne	339	428	139	10	162	425	449	380	482	202	153	398	425	196	326																				
Henderson	276	198	466	469	327	138	422	340	118	204	231	369	370	339	441	453																			
Jackpot	326	415	118	23	149	412	436	567	430	242	330	365	412	183	313	13	446																		
Las Vegas	421	510	211	78	264	508	531	662	525	317	415	490	507	278	408	82	542	95																	
Laughlin	187	125	324	464	422	175	109	170	186	151	237	58	60	258	128	454	313	441	534																
Lovelock	213	126	425	564	476	175	253	109	196	343	265	200	204	358	272	554	314	541	636	144															
McDermitt	363	452	195	102	192	415	484	604	453	245	323	432	460	282	261	92	449	73	174	488	578														
Mesquite	187	248	310	449	407	268	15	284	319	330	257	76	84	240	113	439	437	426	521	124	288	474													
Minden	328	417	118	25	147	412	438	569	428	240	318	367	414	185	315	13	444	2	97	443	536	77	429												
North Las Vegas	283	372	73	85	211	415	393	524	436	304	330	342	369	140	270	75	508	62	158	398	498	141	383	64											
Pahrump	256	325	290	197	25	278	428	477	296	106	186	367	394	241	319	187	312	174	269	423	451	177	427	172	236										
Pioche	369	458	159	50	192	450	479	610	478	286	360	467	450	226	356	40	489	41	81	464	584	122	460	45	85	217									
Primm	172	218	329	469	427	268	30	283	288	320	242	94	293	139	283	97	447	45	146	403	495	68	428	30	108	188	217								
Reno	168	213	326	465	423	264	33	280	285	318	238	58	30	259	129	455	432	422	537	90	234	490	48	444	399	424	485	3							
Sparks	117	206	93	232	190	249	227	358	270	169	163	175	205	26	104	222	373	209	304	232	332	257	217	211	166	215	252	236	233						
Tonopah	173	224	320	409	407	283	16	279	303	319	242	61	49	251	123	449	431	426	531	108	283	484	30	438	393	426	479	94	27	227					
Virginia City	209	120	399	452	276	71	355	273	51	137	164	302	306	232	259	392	67	279	475	246	247	352	270	377	442	240	422	339	335	306	254				
Wells	266	178	360	384	282	207	413	231	101	118	118	196	360	284	305	321	374	125	361	456	504	355	363	428	359	387	393	288	241	9	148				
West Wendover	142	54	352	491	403	103	181	99	123	270	192	129	132	265	199	491	241	448	564	72	73	505	195	470	426	380	511	165	161	258	150	174	232		
Winnemucca	169	231	253	390	351	280	67	276	300	317	239	58	46	187	57	383	418	370	465	105	248	417	57	372	327	376	443	79	78	161	66	351	409	177	

NEVADA INTERSTATES

DOUBLE PENALTY IN WORK ZONES!

When approaching a work zone, please slow down, pay attention to the traffic control signs, and most of all, please be aware of the flagger.

Give 'em a BRAKE

REST AREAS

		LOCATION	WELCOME STATION	LITTER BARRELS	RUNNING WATER	TELEPHONES	PICNIC TABLES	PORTABLE TOILETS	CHEMICAL TOILETS	R.V. DUMP STATION	TRUCK PARKING	CLEAN ACRES
1	JEAN	G-5	■	■	■	■	■				■	■
2	MESQUITE	F-6	■	■	■	■	■				■	■
3	WENDOVER	B-6	■	■	■	■	■				■	■
4	BOULDER CITY	G-6	■	■	■	■	■				■	■
5	WADSWORTH (westbound only)	C-1	■	■	■	■			■	■	■	■
6	COSGRAVE	B-3	■	■	■	■			■	■	■	■
7	BUTTON POINT	A-3	■	■	■	■			■	■	■	■
8	VALMY	B-3	■	■	■	■			■	■	■	■
9	BEOWAWE	B-4	■	■	■	■			■	■	■	■
10	MILLER'S REST	D-3	■	■	■	■			■	■	■	■
11	NORTH OF ELY (closed in winter)	C-6	■	■	■	■			■	■	■	■
12	AMARGOSA VALLEY	F-4	■	■	■	■					■	■
13	HAWTHORNE	D-2	■	■	■	■					■	■
14	MASON	D-1	■	■	■	■		■			■	■
15	LUNING	D-2	■	■	■	■					■	■
16	SUNNYSIDE	D-3	■	■	■	■					■	■
17	TRINITY	C-2	■	■	■	■					■	■
18	ELK VIEWING AREA	C-6	■	■	■	■						
19	SACRAMENTO PASS	C-6	■	■	■	■						
20	SHELLBOURNE	C-6	■	■	■	■				■		
21	WILSON CANYON	D-1	■	■	■	■					■	■
22	LEONARD CREEK	A-2	■	■	■	■					■	■
23	DUFERRENNA	A-1	■	■	■	■					■	■
24	OROVADA	A-3	■	■	■	■					■	■
25	VALLEY OF THE MOON	B-3	■	■	■	■					■	■
26	GARDEN VALLEY	B-4	■	■	■	■					■	■
27	SALMON FALLS CREEK	A-6	■	■	■	■					■	■
28	SAULSBURY WASH	D-4	■	■	■	■						
29	BIG SMOKEY	D-3	■	■	■	■		■				
30	PONY SPRINGS	D-6	■	■	■	■						
31	BEAN FLAT	C-4	■	■	■	■						
32	CARROLL SUMMIT	C-3	■	■	■	■						
33	BLUE JAY	D-4	■	■	■	■						
34	CRYSTAL SPRINGS	E-5	■	■	■	■						
35	EAST EUREKA	C-5	■	■	■	■						
36	PINTO SUMMIT	C-3	■	■	■	■						
37	PETERSON STATION	C-3	■	■	■	■						
38	PAHRANAGAT LAKE	E-5	■	■	■	■						
39	VIRGINIA CITY	C-1	■	■	■	■						
40	EAST YERINGTON	D-1	■	■	■	■						
41	MOUNTAIN HOUSE	D-1	■	■	■	■						

RECREATION FACILITIES

		LOCATION	PICNICKING	TOILETS	SEWAGE DUMP	DRINKING WATER	GROUP AREAS	BOAT LAUNCHING	FISHING	HUNTING	
1	BEAVER DAM	E-6	■	■		■			■	■	NEVADA STATE PARKS (775) 687-4384
2	BERLIN–ICHTHYOSAUR	D-3	■	■		■		■	■		
3	BIG BEND	G-6	■	■		■		■	■		
4	CATHEDRAL GORGE	E-6	■	■		■		■	■		
5	CAVE LAKE	C-6	■	■	■	■		■	■		
6	DAYTON	C-1	■	■	■	■		■	■		
7	ECHO CANYON RESERVOIR	E-6		■	■	■		■	■		
8	FLOYD LAMB	F-5	■	■		■		■	■		
9	FORT CHURCHILL	C-1	■	■	■	■		■	■		
10	KERSHAW–RYAN	E-6	■	■		■		■			
11	LAHONTAN RESERVOIR	C-1	■	■	■	■		■	■	■	
12	LAKE TAHOE–NEVADA	C-1	■	■		■		■	■	■	
13	MORMON STATION	C-1	■	■		■		■	■		
14	OLD LAS VEGAS MORMON FORT	F-5									
15	RYE PATCH RESERVOIR	B-2	■	■	■	■		■	■	■	
16	SPRING MOUNTAIN RANCH	F-5	■	■	■	■		■	■		
17	SPRING VALLEY	D-6	■	■	■	■		■	■		
18	SOUTH FORK RESERVOIR	B-5	■	■	■	■		■	■		
19	VALLEY OF FIRE	F-6	■	■	■	■		■	■		
20	WALKER LAKE	D-2	■	■		■		■			
21	WARD CHARCOAL OVENS	C-6	■			■		■			
22	WASHOE LAKE	C-1	■	■	■	■		■	■		
23	WILD HORSE RESERVOIR	A-5	■	■	■	■		■	■		
24	ANGEL CREEK	A-5	■	■	■	■		■			HUMBOLDT-TOIYABE NATIONAL FOREST (775) 782-8078
25	ANGEL LAKE	A-5	■	■	■	■		■			
26	BERRY CREEK	C-6	■	■		■					
27	BIG BEND	A-5	■	■	■	■					
28	BIG CREEK	C-3	■	■		■					
29	BIRD CREEK	C-6	■		■	■		■			
30	BOB SCOTT	C-4	■	■	■	■					
31	CATHEDRAL ROCK	F-5	■			■					
32	COLUMBINE	D-3	■	■				■	■		
33	DEER CREEK	F-5			■						
34	DESERT CREEK	D-1	■	■	■	■		■	■		
35	DOLOMITE	F-5	■	■		■					
36	EAST CREEK	C-6		■							
37	FLETCHER VIEW	F-5		■		■					
38	FOXTAIL CANYON	F-5				■					
39	HILLTOP	F-5		■		■					
40	JACK CREEK	A-4	■	■				■	■		
41	JARBIDGE	A-5	■	■		■			■		
42	KINGSTON	C-3	■	■				■	■		
43	KYLE CANYON	F-5	■	■		■					
44	LYE CREEK	A-3	■	■				■	■		
45	MAHOGANY GROVE	F-5		■		■					
46	MAHONEY	A-5		■		■					
47	McWILLIAMS	F-5	■	■		■					
48	MT ROSE	C-1	■	■		■					
49	OLD MILL	F-5		■		■					
50	PEAVINE	D-3	■	■		■		■	■		
51	PINE CREEK	D-4	■	■		■		■	■		
52	POWERHOUSE	B-5	■			■					
53	ROADS END	B-6		■							
54	SOUTH RUBY	B-5		■	■	■					
55	TERRACES	B-5	■		■	■		■	■		
56	THOMAS CANYON	B-5		■		■					
57	TIMBER CREEK	C-6	■	■		■		■	■		
58	WARD MOUNTAIN	C-6	■	■		■					
59	WHITE RIVER	D-5	■	■		■					
60	WILD HORSE CROSSING	A-5	■	■		■		■	■		
61	BLACK ROCK DESERT	A-2	■	■		■					BUREAU OF LAND MANAGEMENT (775) 861-6591
62	BLUE MASS SCENIC AREA	C-6	■								
63	CLEVE CREEK	C-6	■	■							
64	ELY ELK VIEWING AREA	C-6	■								
65	GARNET HILL	C-6	■						■		
66	GOSHUTE MTN WILDLIFE AREA	B-6	■								
67	GRIMES POINT/HIDDEN CAVE	C-2	■								
68	HICKISON PETROGLYPH	C-4	■	■		■					
69	HIGH ROCK CANYON	A-1	■	■							
70	ILLIPAH RESERVOIR	C-5	■	■		■		■	■		
71	MEADOW VALLEY	D-6	■	■				■	■		
72	MILL CREEK	B-3	■	■		■					
73	NORTH WILDHORSE RESERVOIR	A-5	■	■		■		■	■		
74	PINE FOREST	A-2	■	■		■		■	■		
75	RED ROCK CANYON	F-5	■	■		■					
76	RHYOLITE HISTORIC AREA	F-4									
77	SAND MOUNTAIN	C-2		■							
78	SOUTH FORK ONYHEE RIVER	A-4							■		
79	TABOR CREEK	A-5		■					■		
80	WALKER LAKE/SPORTSMAN'S BEACH	D-2	■	■		■		■	■		
81	WATER CANYON	B-3	■								
82	WILSON RESERVOIR	A-4	■			■		■			
83	ZUNIHOLUGGI RESERVOIR	B-5		■							
84	BAKER CREEK	D-6	■	■					■		NATL PARK SERVICE (702) 293-8936
85	LEHMAN CREEK, LOWER	C-6	■	■					■		
86	LEHMAN CREEK, UPPER	C-6	■	■					■		
87	WHEELER PEAK	C-6	■	■					■		
88	BOULDER BEACH	F-6	■	■		■		■	■		
89	CALLVILLE BAY	F-6	■	■		■		■	■		
90	COTTONWOOD COVE	G-6	■	■		■		■	■		
91	ECHO BAY	F-6		■		■		■	■		
92	HEMENWAY	F-6		■		■		■	■		
93	LAS VEGAS BAY	F-6	■	■		■		■	■		
94	OVERTON BEACH	F-6		■		■			■		
95	BOWERS MANSION	C-1	■			■					MISCELLANEOUS
96	CAMP SUCCESS	C-6		■		■		■			
97	CRYSTAL PEAK PARK	C-1				■			■		
98	DAVIS CREEK PARK	C-1	■	■	■	■		■			
99	GALENA CREEK	C-1				■					
100	GERLACH–EMPIRE REGIONAL PARK	B-1		■		■				■	
101	HIDDEN VALLEY REGIONAL PARK	C-1		■		■					
102	NEVADA BEACH	C-1		■		■					
103	RANCHO SAN RAFAEL	C-1		■		■					
104	SAULSBURY WASH	D-4	■	■		■					
105	SPORTSMAN'S PARK	G-6	■	■		■		■	■		
106	SUNSET PARK	F-5		■		■					
107	TOPAZ LAKE PARK	D-1	■	■		■					
108	WARRIOR POINT PARK	B-1	■	■		■					

VISITOR INFORMATION

Amargosa Chamber of Commerce
HCR 69
Amargosa, NV 89020
775-372-1515 or 877-693-1979
www.amargosavalley.com

Austin Chamber of Commerce
In the Courthouse Downtown
Austin, NV 89310-0212
775-964-2200

Battle Mountain Chamber of Commerce
625 S. Broad St.
Battle Mountain, NV 89820
775-635-8245
www.the-oasis.net/battlemountain

Beatty Chamber of Commerce
119 E. Main St.
Beatty, NV 89003
775-553-2424 or 866-736-3716
www.governet.net/nv/as/bea

Boulder City Chamber of Commerce
1305 Arizona St.
Boulder City, NV 89005
702-293-2034
www.bouldercitychamber.com

Boulder City Visitors Center
100 Nevada Hwy.
Boulder City, NV 89005
702-294-1252

Caliente Chamber of Commerce
Caliente Depot Building
Caliente, NV 89008
775-726-3129

Carson City Area Chamber of Commerce
1900 S. Carson St., Ste. 100
Carson City, NV 89701
775-882-1565
www.carsoncitychamber.com

Carson City Convention & Visitors Bureau
1900 S. Carson St., Ste. 200
Carson City, NV 89701
775-687-7410 or 800-NEVADA-1
www.carson-city.org

Carson Valley Chamber of Commerce & Visitors Authority
1512 U.S. Hwy. 395, Ste. 1
Gardnerville, NV 89410
775-782-8144 or 800-727-7677
www.carsonvalleynv.org

City of Carlin
101 S. Eighth St.
Carlin, NV 89822
775-754-6354

Cowboy Country
www.cowboycountry.org

Dayton Area Chamber of Commerce
200 B Main St.
Dayton, NV 89403
775-256-7909
www.daytonnvchamber.org

Death Valley Information Center
State Rt. 374, 307 Main St.
Beatty, NV 89003
775-553-2200
www.nps.gov/deva

Elko Chamber of Commerce
1405 Idaho St.
Elko, NV 89801
775-738-7135 or 800-428-7143
www.elkonevada.com

Elko Convention & Visitors Authority
700 Moren Way
Elko, NV 89801
775-738-4091 or 800-248-3556
www.elkocva.com

Ely's Bristlecone Pine Convention Center
150 Sixth St.
Ely, NV 89301
775-289-3720 or 800-496-9350
www.elynevada.com

Eureka Opera House (Visitor Information)
31 S. Main St.
Eureka, NV 89316
775-237-6006
www.co.eureka.nv.us

Fallon Area Chamber of Commerce
65 S. Maine St., Ste. C