ROAD CONDITIONS

Phone (Toll Free) 511

Outside Nevada ..... (877) NVROADS
(877) 687-6237

Web Site ..... www.nvroads.com

Radio Frequencies

Carson City ..... 1610 AM
Lake Tahoe ..... 530 AM
Las Vegas ..... 1610 AM
Reno ..... 530 AM

NDOT PUBLIC INFORMATION

Phone ..... (775) 888-7000
Fax ..... (775) 888-7115
Web Site ..... www.nevadadot.com

BICYCLE INFORMATION

Phone ..... (775) 888-RIDE
(775) 888-7433
Web Site ..... www.bicyclenevada.com

NDOT DISTRICT OFFICES

Elko ..... (775) 777-2700
Ely ..... (775) 289-1700
Las Vegas ..... (702) 385-6500
Reno/Sparks ..... (775) 834-8300
Tonopah ..... (775) 482-2301
Winnemucca ..... (775) 623-8000

NDOT MAP SALES

The Nevada Map Atlas contains 30-minute planimetric maps (1" = 4 miles) covering the entire state. **$12** (including tax and shipping)

To order, send check or money order to:

Nevada Department of Transportation
Map Section, Room 206
1263 South Stewart Street
Carson City, Nevada 89712

or phone (Visa, MC) ..... (775) 888-7MAP
(775) 888-7627

e-mail ..... mapsales@dot.state.nv.us

Other map products are also available; a catalog and price list is available upon request.

You Drink & Drive. YOU LOSE

Nevada is a .08 Blood Alcohol Content State!
(N.R.S. 484.379)

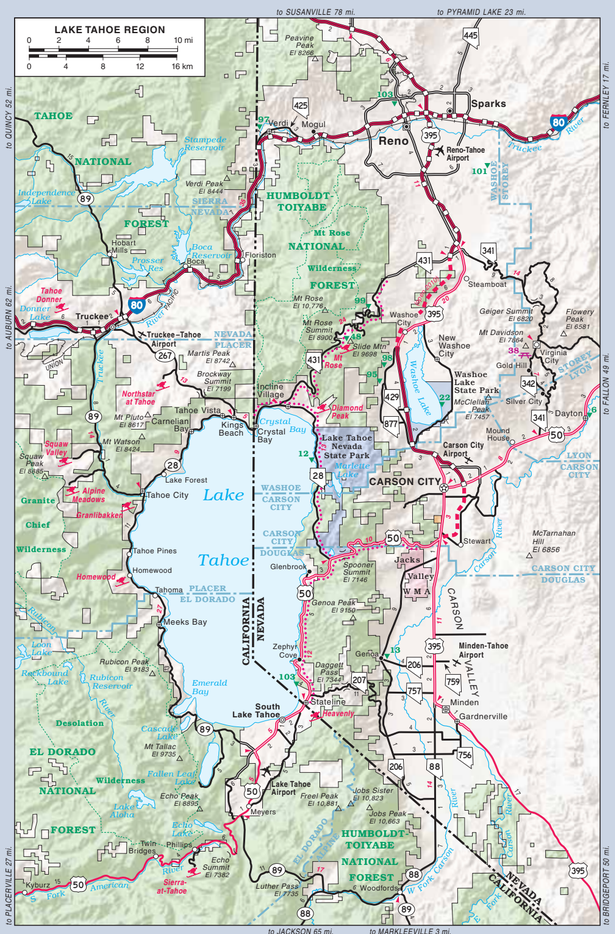

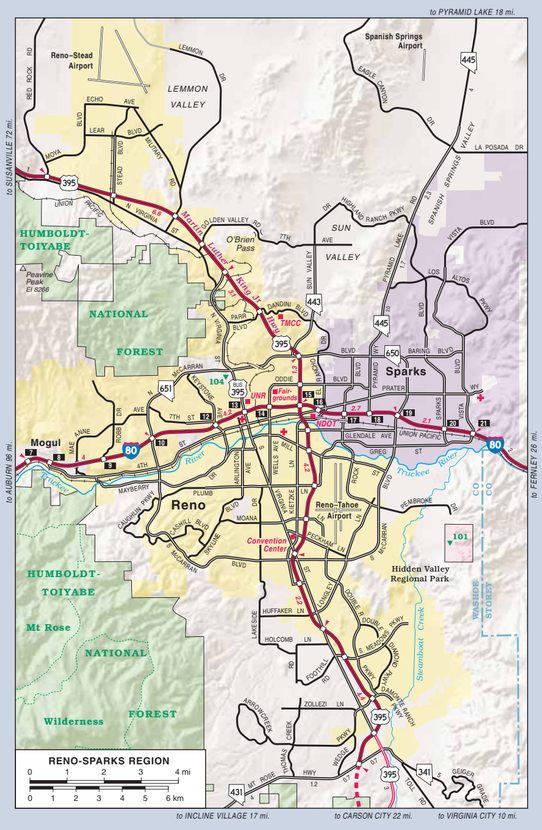

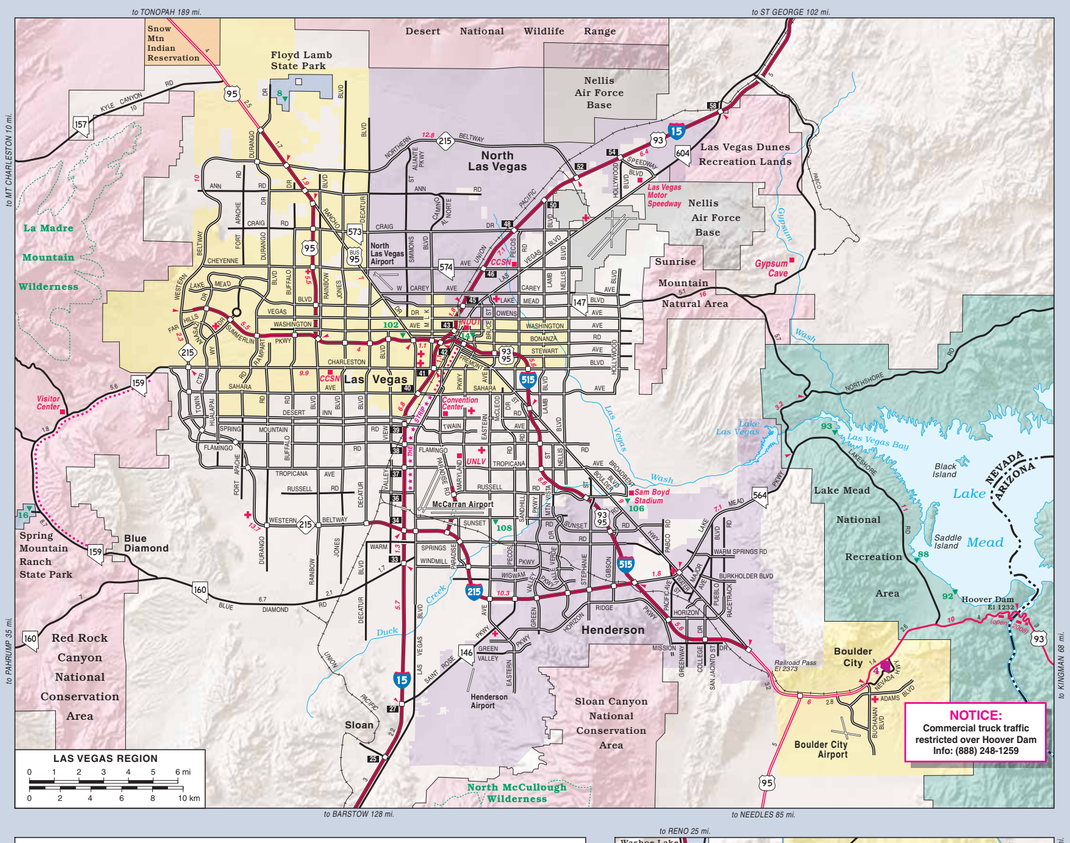

MOTORISTS ARE CAUTIONED TO INQUIRE LOCALLY ABOUT ROAD CONDITIONS BEFORE TRAVELING ON UNPAVED ROADS

To reach the **Highway Patrol**, dial the Operator and ask for: ..... **Zenith 1-2000**
or dial (cellular phones only): ..... **✱NHP**

In case of a medical emergency, contact the nearest fire or police department.

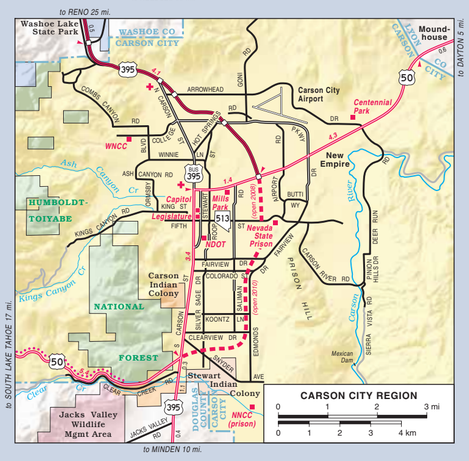

INDEX

Adaven (site) D-5
Alamo E-5
Amargosa Valley (1,383) F-4
Atlanta (site) D-6
Arthur B-5
Ash Springs E-5
Austin C-3
Baker C-6
Basalt (site) D-2
Battle Mountain (2,692) B-4
Beatty (1,032) F-4
Belmont D-4
Beowawe B-4
Berlin (site) D-3
Blue Diamond F-5
Border C-6
Boulder City (15,203) G-6
Bunkerville (1,198) F-6
Cactus Springs F-5
Caliente (1,015) E-6
Cal Nev Ari G-6
Candelaria (site) D-2
Carlin (2,261) B-4
Carp E-6
Carson City (57,104) C-1
Carver's D-3
Caselton E-6
Charleston (site) A-5
Cherry Creek C-6
Coaldale D-3
Cold Springs C-3
Contact A-6
Copper Canyon B-3
Cortez (site) B-4
Cottonwood Cove G-6
Crescent Valley B-4
Crystal Bay (1,366) C-1
Crystal Springs E-5
Currant D-5
Currie B-6
Dayton (5,907) C-1
Deeth A-5
Denio A-2
Denio Junction A-2
Dinner Station (site) A-5
Dixie Valley (site) C-2
Duckwater D-5
Dyer E-2
Eastgate C-3
Elgin E-6
Elko (17,850) B-5
Ely (4,166) C-6
Empire B-1
Eureka C-5
Fallon (8,339) C-2
Fernley (16,357) C-1
Flanigan B-1
Frenchman (site) C-2
Gabbs D-3
Gardnerville (5,165) D-1
Genoa C-1
Gerlach B-1
Glenbrook C-1
Glendale F-6
Golconda B-3
Gold Acres (site) B-4
Gold Hill C-1
Gold Point E-3
Goldfield E-3
Goodsprings G-5
Hadley D-3
Halleck B-5
Hamilton (site) C-5
Hawthorne (2,956) D-2
Hazen C-1
Henderson (241,134) F-6
Hiko E-5
Holbrook Junction D-1
Imlay B-2
Incline Village (8,586) C-1
Indian Springs (1,679) F-5
Ione D-3
Jack Creek A-4
Jackpot (1,273) A-6
Jarbidge A-5
Jean G-5
Jiggs B-5
Johnnie (site) F-4
Jungo (site) B-2
Kingston C-3
Lages Station B-6
Lamoille B-5
Las Vegas (569,838) F-5
Laughlin (8,226) G-6
Lee B-5
Leeville (site) B-4
Lida E-3
Lockes D-5
Logandale F-6
Lovelock (2,363) B-2
Lund D-5
Luning D-2
McDermitt A-3
McGill (1,109) C-6
Major's Place C-6
Manhattan D-3
Mason D-1
Mercury F-5
Mesquite (16,423) F-6
Midas A-4
Middlegate C-2
Mill City B-2
Mina D-2
Minden (2,983) D-1
Minerva (site) D-6
Moapa (1,261) F-6
Mogul C-1*
Montello A-6
Mound House C-1
Mountain City A-5
Mountain Springs F-5
Mt. Charleston F-5
Nelson G-6
New Washoe City C-1*
Nixon C-1
North Las Vegas (180,219) F-5
Nyala (site) D-5
Oasis A-6
Oreana B-2
Orovada A-3
Overton F-6
Owyhee (1,017) A-4
Pahrump (33,241) F-5
Palisade B-4
Panaca E-6
Paradise Valley A-3
Pioche E-6
Potts (site) C-4
Preston D-5
Primm G-5
Pyramid (site) B-1
Quartz Mtn. (site) C-3
Rachel E-5
Ralston E-3
Reno (206,735) C-1
Rhyolite (site) F-4
Rochester (site) B-2
Round Mountain (744) D-3
Ruby Valley B-5
Ruth C-6
Salt Wells (site) C-2
Sandy Valley (1,804) G-5
Schurz D-2
Scotty's Junction E-3
Searchlight (1,088) G-6
Seven Troughs (site) B-2
Shantytown B-5
Shoshone D-6
Silver City C-1*
Silver Peak E-3
Silver Springs (4,708) C-1
Sloan G-5
Smith D-1
Sparks (85,618) C-1
Spring Creek (10,548) B-5
Stagecoach C-1
Stateline (1,215) D-1
Steamboat C-1*
Stewart C-1
Stillwater C-2
Strawberry C-5
Sulphur (site) B-2
Sunnyside D-5
Sutcliffe C-1
Sweetwater (site) D-1
Tempiute (site) E-5
Tenabo (site) B-4
Tonopah (2,607) D-3
Tungsten (site) B-2
Tuscarora (site) A-4
Union Ville B-2
Ursine E-6
Valmy B-3
Verdi (2,949) C-1
Vernon (site) B-2
Virginia City (938) C-1
Vya (site) A-1
Wabuska C-1
Wadsworth C-1
Walker Lake D-2
Washoe City C-1*
Warm Springs (site) D-4
Weed Heights D-1
Wellington D-1
Wells (1,423) A-6
West Wendover (4,848) B-6
White Rock (site) A-4
Wilkins (site) A-6
Winnemucca (7,401) B-3
Yerington (2,980) D-1
Zephyr Cove (1,649) C-1

*see Lake Tahoe Region map

population data from 2000 U.S. Census and Nevada State Demographer

WILDERNESS 55 AREAS

1. Alta Toquima D-4
2. Arc Dome D-3
3. Arrow Canyon F-6
4. Big Rocks E-6
5. Black Canyon G-6
6. Black Rock Desert A-2
7. Boundary Peak E-2
8. Bridge Canyon G-6
9. Calico Mountains A-1
10. Clover Mountains E-6
11. Currant Mountain D-5
12. Delamar Mountains E-6
13. East Fort High Rock Canyon A-1
14. East Humboldt B-5
15. Eldorado G-6
16. Far South Egans D-6
17. Fortification Range D-6
18. Grant Range D-5
19. High Rock Canyon A-1
20. High Rock Lake A-1
21. Ireteba Peaks G-6
22. Jarbidge A-5
23. Jimbilnan F-6
24. Jumbo Springs F-6
25. La Madre Mountain F-5
26. Lime Canyon F-6
27. Little High Rock Canyon A-1
28. Meadow Valley Range F-6
29. Mormon Mountains F-6
30. Mt. Charleston F-5
31. Mt. Irish E-5
32. Mt. Moriah C-6
33. Mt. Rose C-1
34. Muddy Mountains F-6
35. Nellis Wash G-6
36. North Black Rock Range A-1
37. North Jackson Mountains A-2
38. North McCullough G-5
39. Pahute Peak A-1
40. Parsnip Peak D-6
41. Pinto Valley F-6
42. Quinn Canyon D-5
43. Rainbow Mountain F-5
44. Ruby Mountains B-5
45. Santa Rosa–Paradise Peak A-3
46. South Jackson Mountains A-2
47. South McCullough G-5
48. South Pahroc Range E-5
49. Spirit Mountain G-6
50. Table Mountain D-4
51. Tunnel Spring E-6
52. Wee Thump Joshua Tree G-5
53. Weepah Spring E-5
54. White Rock Range D-6
55. Worthington Mountains E-5

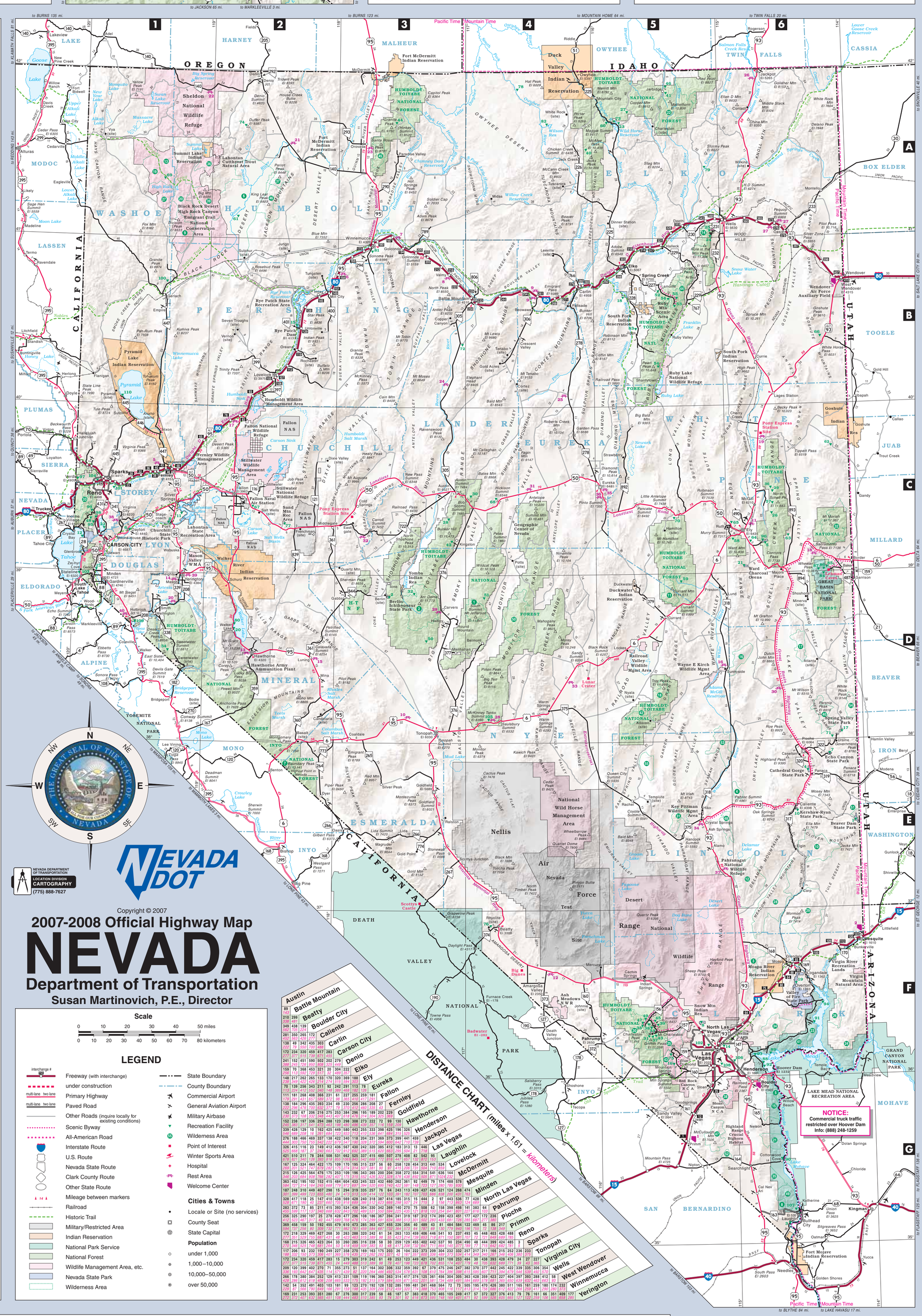

NEVADA DEPARTMENT OF TRANSPORTATION
LOCATION DIVISION
CARTOGRAPHY
(775) 888-7627

NEVADA DOT

Copyright © 2007

2007-2008 Official Highway Map

NEVADA

Department of Transportation

Susan Martinovich, P.E., Director

Scale

0 10 20 30 40 50 miles
0 10 20 30 40 50 60 70 80 kilometers

LEGEND

- Freeway (with interchange)
- under construction
- Primary Highway
- Paved Road
- Other Roads (inquire locally for existing conditions)
- Scenic Byway
- All-American Road
- Interstate Route
- U.S. Route
- Nevada State Route
- Clark County Route
- Other State Route
- Mileage between markers
- Railroad
- Historic Trail
- Military/Restricted Area
- Indian Reservation
- National Park Service
- National Forest
- Wildlife Management Area, etc.
- Nevada State Park
- Wilderness Area
- State Boundary
- County Boundary
- Commercial Airport
- General Aviation Airport
- Military Airbase
- Recreation Facility
- Wilderness Area
- Point of Interest
- Winter Sports Area
- Hospital
- Rest Area
- Welcome Center

Cities & Towns

- Locale or Site (no services)
- County Seat
- State Capital

Population

- under 1,000
- 1,000–10,000
- 10,000–50,000
- over 50,000

DISTANCE CHART (miles x 1.61 = kilometers)

	Austin	Battle Mountain	Beatty	Boulder City	Caliente	Carlin	Carson City	Denio	Elko	Ely	Eureka	Fallon	Fernley	Goldfield	Hawthorne	Henderson	Jackpot	Las Vegas	Laughlin	Lovelock	McDermitt	Mesquite	Minden	North Las Vegas	Pahrump	Pioche	Primm	Reno	Sparks	Tonopah	Virginia City	Wells	West Wendover	Winnemucca	Yerington
Austin		89 143	210 338	299 481	349 562	438 705	139 224	281 452	350 563	266 428	172 277	234 377	320 515	459 739	417 671	283 455	241 388	152 245	451 726	283 455	202 325	279 449	159 256	368 592	453 729	321 517	20 32	222 357	291 468	202 325	229 368	113 182	58 93	183 295	148 238
Battle Mountain			Beatty	Boulder City	Caliente	Carlin	Carson City	Denio	Elko	Ely	Eureka	Fallon	Fernley	Goldfield	Hawthorne	Henderson	Jackpot	Las Vegas	Laughlin	Lovelock	McDermitt	Mesquite	Minden	North Las Vegas	Pahrump	Pioche	Primm	Reno	Sparks	Tonopah	Virginia City	Wells	West Wendover	Winnemucca	Yerington
Beatty				139 224	172 277	283 455	435 700	303 488	234 377	320 515	459 739	417 671	455 732	202 325	279 449	159 256	368 592	453 729	321 517	20 32	222 357	291 468	202 325	229 368	113 182	58 93	183 295	148 238	241 388	152 245	451 726	283 455	202 325	279 449	159 256
Boulder City					234 377	320 515	459 739	417 671	283 455	435 700	303 488	241 388	152 245	451 726	283 455	202 325	279 449	159 256	368 592	453 729	321 517	20 32	222 357	291 468	202 325	229 368	113 182	58 93	183 295	148 238	241 388	152 245	451 726	283 455	202 325
Caliente						172 277	234 377	320 515	459 739	417 671	283 455	435 700	303 488	241 388	152 245	451 726	283 455	202 325	279 449	159 256	368 592	453 729	321 517	20 32	222 357	291 468	202 325	229 368	113 182	58 93	183 295	148 238	241 388	152 245	451 726
Carlin							139 224	281 452	350 563	266 428	172 277	234 377	320 515	459 739	417 671	283 455	241 388	152 245	451 726	283 455	202 325	279 449	159 256	368 592	453 729	321 517	20 32	222 357	291 468	202 325	229 368	113 182	58 93	183 295	148 238
Carson City								420 676	489 787	405 652	311 500	139 224	70 113	592 953	550 885	339 545	428 689	309 497	592 953	420 676	391 629	409 658	339 545	592 953	409 658	428 689	309 497	139 224	420 676	592 953	420 676	391 629	409 658	339 545	428 689
Denio									69 111	181 291	268 431	408 657	366 589	231 372	231 372	366 589	408 657	268 431	181 291	69 111	102 164	69 111	181 291	102 164	69 111	181 291	268 431	408 657	366 589	231 372	231 372	366 589	408 657	268 431
Elko										188 302	263 423	261 420	227 365	259 417	291 468	202 325	229 368	113 182	58 93	183 295	148 238	241 388	152 245	451 726	283 455	202 325	279 449	159 256	368 592	453 729	321 517	20 32	222 357	291 468
Ely											75 121	184 296	435 700	393 634	234 377	49 79	230 370	256 412	286 460	208 335	27 43	229 368	113 182	58 93	183 295	148 238	241 388	152 245	451 726	283 455	202 325	279 449	159 256	368 592
Eureka												143 232	67 108	206 332	216 348	275 442	253 407	384 618	296 478	195 314	189 304	202 325	229 368	113 182	58 93	183 295	148 238	241 388	152 245	451 726	283 455	202 325	279 449	159 256
Fallon													152 238	197 317	336 541	294 473	288 463	123 198	298 480	308 496	273 439	322 518	72 116	99 159	130 209	304 489	210 338	139 224	420 676	592 953	420 676	391 629	409 658	339 545	428 689
Fernley														339 428	129 207	10 16	162 261	425 684	449 723	580 933	443 713	255 410	333 536	398 641	425 684	196 315	326 525	70 113	139 224	281 452	350 563	266 428	172 277	234 377	320 515	459 739
Goldfield															276 444	188 303	466 750	469 755	337 542	138 222	422 679	340 547	118 190	204 328	231 372	369 594	373 601	399 642	441 710	459 739	417 671	283 455	202 325	279 449	159 256
Hawthorne																326 526	415 668	116 187	23 37	149 240	412 663	436 702	567 912	430 692	242 389	320 516	385 620	412 663	183 295	313 504	13 21	446 718	283 455	202 325	279 449
Henderson																	421 678	510 821	211 340	78 125	244 393	508 818	531 855	662 1066	525 845	662 1066	415 668	480 772	507 816	408 656	82 132	542 873	95 153	148 238	241 388
Jackpot																		167 269	125 201	324 521	464 747	422 679	175 282	109 175	170 273	195 314	315 507	237 381	56 90	60 96	258 415	128 206	454 731	313 504	441 710	534 859
Las Vegas																			215 346	126 203	425 684	564 908	476 766	175 282	253 407	109 175	196 315	343 552	265 427	200 322	204 328	358 576	272 438	554 892	314 505	541 871	636 1024	232 373
Laughlin																				363 584	452 727	195 314	164 264	348 560	779 1254	245 394	620 998	740 1192	422 679	581 935	149 240	723 1164	127 204	280 451	783 1260	836 1345
Lovelock																					187 301	248 399	449 723	407 655	298 480	15 24	294 473	319 513	335 539	257 414	76 122	64 103	243 391	113 182	439 707	437 703
McDermitt																						328 528	417 671	118 190	25 40	147 237	410 660	438 705	569 916	428 689	240 386	318 512	387 623	414 666	185 298	315 507	15 24
Mesquite																							283 455	372 598	73 118	85 137	211 340	415 668	393 633	524 844	304 489	330 531	342 550	349 562	270 435	75 121
Minden																								326 525	290 467	197 317	25 40	278 447	428 689	477 768	296 476	108 174	186 300	367 591	394 634	241 388
North Las Vegas																									369 594	458 737	159 256	50 80	192 309	455 732	479 771	610 983	473 761	285 459	584 941	687 1106
Pahrump																										172 277	218 351	329 529	469 755	427 687	268 431	30 48	263 423	133 214	459 739	406 653
Pioche																											168 270	215 346	326 525	465 748	423 681	264 425	33 53	419 674	459 739	383 616
Primm																												117 188	206 332	93 150	232 373	190 306	234 377	324 521	409 658
Reno																													172 277	324 521	459 737	483 778	15 24	279 449	409 658
Sparks																														209 336	120 193	402 647	270 435	71 114	355 571	273 439
Tonopah																															266 428	178 286	612 985	418 673	406 653
Virginia City																																142 229	54 87	352 566	491 790
Wells																																	169 272	231 372	403 649
West Wendover																																		103 165	180 290
Winnemucca																																			77 124
Yerington																																			

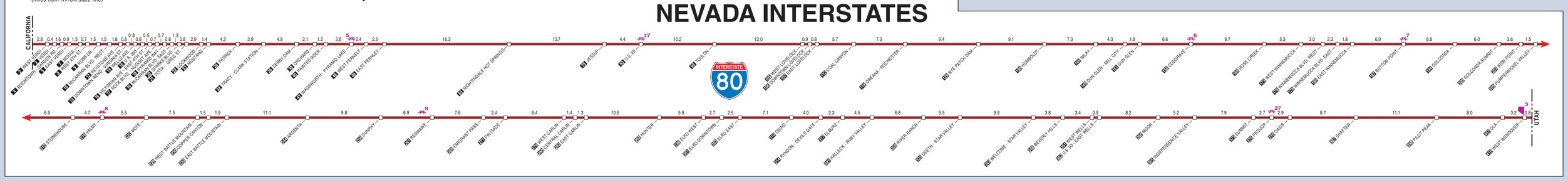

NEVADA INTERSTATES

NOTICE:
Commercial truck traffic restricted over Hoover Dam
Info: (888) 248-1259

SLOW VEHICLES MUST USE TURNOUTS

BE COURTEOUS
LET FASTER TRAFFIC PASS

Slower vehicles must pull over to allow other vehicles to pass. (N.R.S. 484.374)

DOUBLE PENALTY IN WORK ZONES

Penalties can be doubled for speed limit violations in highway work zones. (N.R.S. 484.3667)

Give 'em a BRAKE

REST AREAS

		MAP LOCATION	WIRELESS INTERNET	PICNIC TABLES	LITTER BARRELS	RUNNING WATER	TELEPHONES	FLUSH TOILETS	CHEMICAL TOILETS	PORTABLE TOILETS	R.V. DUMP STATION	TRUCK PARKING	A.D.A. ACESS
1	**PRIMM** (Welcome Station)	G-5	■		■	■	■	■				■	■
2	**MESQUITE** (Welcome Station)	F-6	■		■	■	■	■				■	■
3	**WEST WENDOVER** (Welcome Station)	B-6	■	■	■	■	■	■				■	■
4	**BOULDER CITY** (Welcome Station)	G-6	■	■	■	■	■	■				■	■
5	WADSWORTH (westbound only)	C-1	■	■	■	■	■	■			■	■	■
6	COSGRAVE	B-3		■	■	■	■	■			■	■	■
7	BUTTON POINT	A-3		■	■	■	■	■			■	■	■
8	VALMY	B-3		■	■	■	■	■			■	■	■
9	BEOWAWE	B-4		■	■	■		■				■	■
10	MILLER'S REST	D-3		■	■	■		■			■	■	■
11	NORTH OF ELY (closed in winter)	C-6		■	■	■						■	■
12	AMARGOSA VALLEY	F-4		■	■	■						■	■
13	HAWTHORNE	D-2		■	■	■						■	■
14	MASON	D-1		■	■	■	■	■			■	■	■
15	LUNING	D-2		■	■	■		■				■	■
16	SUNNYSIDE	D-5		■	■	■		■				■	■
17	TRINITY	C-2		■	■	■	■		■			■	■
18	SACRAMENTO PASS	C-6		■	■				■				
19	SCHELLBOURNE	C-6		■	■				■			■	■
20	WILSON CANYON	D-1		■	■				■				
21	LEONARD CREEK	A-2		■	■				■			■	■
22	DUFERRENNA	A-1		■	■				■			■	■
23	OROVADA	A-3		■	■				■			■	■
24	VALLEY OF THE MOON	B-3		■	■		■		■			■	■
25	GARDEN VALLEY	B-4		■	■				■			■	■
26	SALMON CREEK	A-6		■	■				■			■	■
27	PEQUOP	A-6		■	■				■			■	
28	SAULSBURY WASH	D-4		■	■				■		■		
29	BIG SMOKEY	D-3		■	■				■			■	
30	PONY SPRINGS	D-6		■	■				■				
31	BEAN FLAT	C-4		■	■				■			■	
32	CARROLL SUMMIT	C-3		■	■				■				
33	BLUE JAY	D-4		■	■				■				
34	CRYSTAL SPRINGS	E-5		■	■				■				
35	EAST EUREKA	C-5		■	■				■				
36	PINTO SUMMIT	C-5		■	■				■				
37	PAHRANAGAT LAKE	E-5		■	■				■				
38	VIRGINIA CITY	C-1		■	■	■							
39	EAST YERINGTON	D-1		■	■								
40	MOUNTAIN HOUSE	D-1		■	■								

RECREATION FACILITIES

		LOCATION	PICNICKING	CAMPING	SEWAGE DUMP	DRINKING WATER	GROUP AREAS	BOAT LAUNCHING	FISHING	HUNTING	
1	BEAVER DAM	E-6	■	■		■	■			■	NEVADA STATE PARKS (775) 687-4384
2	BERLIN–ICHTHYOSAUR	D-3	■	■	■	■	■				
3	BIG BEND	G-6	■			■	■	■	■		
4	CATHEDRAL GORGE	E-6	■	■	■	■	■			■	
5	CAVE LAKE	C-6	■			■	■	■	■	■	
6	DAYTON	C-1	■	■	■	■	■				
7	ECHO CANYON RESERVOIR	E-6	■	■	■	■	■	■	■		
8	FLOYD LAMB	F-5	■			■	■				
9	FORT CHURCHILL	C-1	■	■	■	■	■				
10	KERSHAW–RYAN	E-6				■	■				
11	LAHONTAN RESERVOIR	C-1	■	■	■	■	■	■	■	■	
12	LAKE TAHOE–NEVADA	C-1				■	■				
13	MORMON STATION	C-1	■			■	■				
14	OLD LAS VEGAS MORMON FORT	F-5									
15	RYE PATCH RESERVOIR	B-2	■	■	■	■	■	■	■	■	
16	SPRING MOUNTAIN RANCH	F-5				■	■				
17	SPRING VALLEY	D-6	■	■	■	■	■	■	■	■	
18	SOUTH FORK RESERVOIR	B-5	■	■	■	■	■	■	■	■	
19	VALLEY OF FIRE	F-6	■	■	■	■	■				
20	WALKER LAKE	D-2						■	■		
21	WARD CHARCOAL OVENS	C-6	■				■				
22	WASHOE LAKE	C-1	■	■	■	■	■	■	■	■	
23	WILD HORSE	A-5	■	■	■	■	■	■	■	■	
24	ANGEL CREEK	A-5	■		■					■	HUMBOLDT-TOIYABE NATIONAL FOREST (775) 882-2766
25	ANGEL LAKE	A-5	■		■	■			■		
26	BERRY CREEK	C-6			■	■					
27	BIG BEND	A-5	■		■					■	
28	BIG CREEK	C-3	■	■		■			■	■	
29	BIRD CREEK	C-6			■	■			■	■	
30	BOB SCOTT	C-4	■	■		■				■	
31	CATHEDRAL ROCK	F-5			■	■					
32	COLUMBINE	D-3	■	■					■	■	
33	DEER CREEK	F-5			■						
34	DESERT CREEK	D-1	■	■			■		■	■	
35	DOLOMITE	F-5	■	■		■					
36	EAST CREEK	C-6		■							
37	FLETCHER VIEW	F-5	■	■							
38	FOXTAIL CANYON	F-5