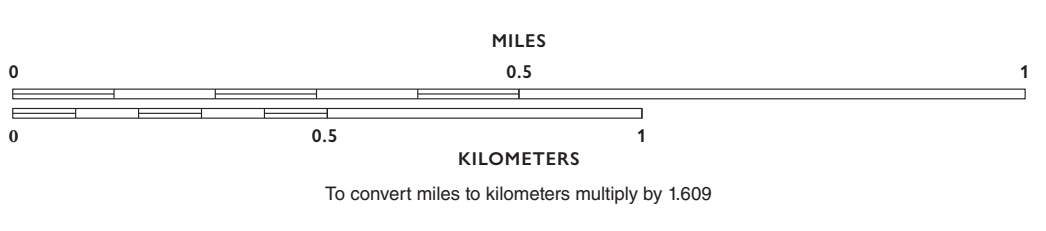
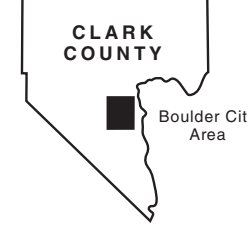
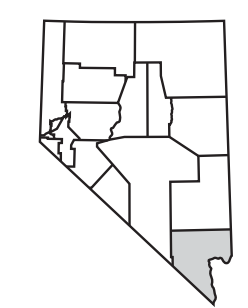


**BOULDER CITY AREA
2023**

112,000



2023 Magnetic North Declination



CLARK COUNTY
Prepared by and for sale to the
NEVADA DEPARTMENT OF TRANSPORTATION
Location Division, Cartography Section
1253 South Stewart Street
Carson City, Nevada 89712
In cooperation with the
U.S. Department of Transportation
Federal Highway Administration

- Population* 18,127
Mean Elevation 2400'
*2020 Nevada State Demographer
- Transverse Mercator Projection 1983
Mount Datum Base and Meridian
- 5,000 Meter Universal Transverse
Mercator Grid Zone 11
North American Datum 1983
- Horizontal and vertical control data on
file at Carson City, Nevada
- Orthophoto courtesy of USGS NAIP
Photography date: 2017
- Copyright © 2023
Nevada Department of Transportation
www.dot.nv.gov
- Highway, Federal
 - Highway, State
 - Other Paved Road
 - Improved Surface
 - Unimproved
 - Interchange Number
 - Interstate Milepost Marker
 - US or State Route Milepost Marker (by County)
 - NDOT Bridge Number
 - Nevada Historical Marker
 - RWIS Site
 - Public Elementary School
 - Public Middle School
 - Public High School
 - Private School
 - Alternative School
 - Golf Course
 - Police Department
 - Fire Station