

DAYTON & MARK TWAIN AREA
2014

Population
Dayton 8,964
Mean Elevation 4399'

Transverse Mercator Projection 1983
Mount Diablo Base and Meridian


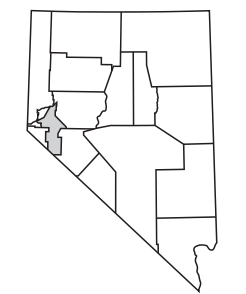

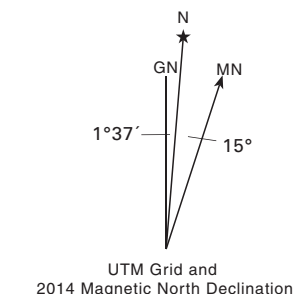
1,000 Meter Universal Transverse
Mercator Grid Zone 11 North
North American Datum 1983

Horizontal and vertical control data on
file at Carson City, Nevada

Copyright © 2014
Nevada Department of Transportation
www.nevadadot.com

Orthophoto courtesy of USDA NAIP
Photography date: 2010

- Freeway, Federal
- Highway, Federal
- Highway, State
- Frontage Road
- Other Paved Road
- Improved Surface
- Unimproved
- Interchange Number
- Intermediate Milepost Marker
- Intermediate Milepost Marker (by County)
- US or State Route Milepost Marker (by County)
- NDOT Bridge Number
- Nevada Historical Marker
- RWS Site



Prepared by and for sale at:
NEVADA DEPARTMENT OF TRANSPORTATION
Location Division, Cartography Section
1263 South Stewart Street
Carson City, Nevada 89712

In cooperation with the
U.S. Department of Transportation
Federal Highway Administration