

Population*
Gerlach 107
Mean Elevation 3,942'
*2018 U.S. Census Bureau/American Community Survey

Transverse Mercator Projection 1983
Mount Diablo Base and Meridian
1,000 Meter Universal Transverse Mercator Grid Zone 11 North
North American Datum 1983

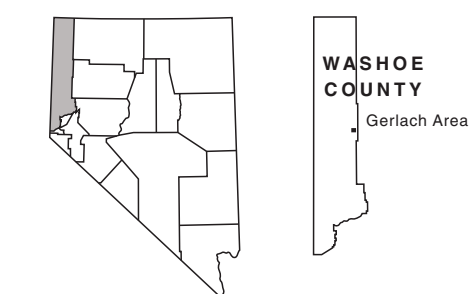
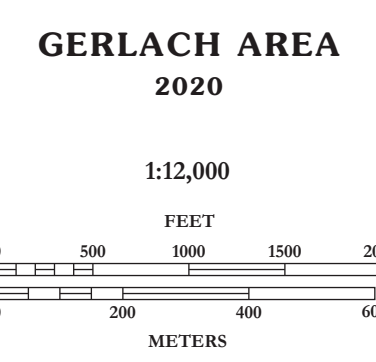
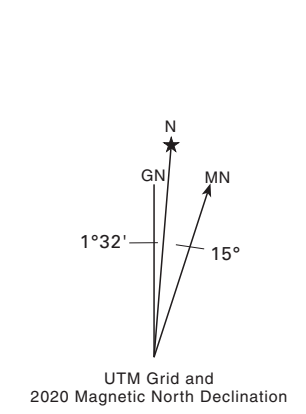
Horizontal and vertical control data on file at Carson City, Nevada

This map was compiled from aerial imagery and GIS data. It has not been field checked

Copyright © 2020
Nevada Department of Transportation
www.nevadadot.com

Orthophoto courtesy of USDA NAIP
Photography date: 2017

- Freeway, Federal
- Highway, Federal
- Highway, State
- Frontage Road
- Other Paved Road
- Improved Surface
- Unimproved
- Interchange Number
- Interstate Milepost Marker
- Interstate Milepost Marker (by County)
- US or State Route Milepost Marker (by County)
- NDOT Bridge Number
- Nevada Historical Marker
- RWIS Site



Prepared by and for sale at:
NEVADA DEPARTMENT OF TRANSPORTATION
Location Division, Cartography Section
1263 South Stewart Street, Room 206
Carson City, Nevada 89712

In cooperation with the
U.S. Department of Transportation
Federal Highway Administration