

A		N	
ALLOY ST	B2	NEVADA EAGLE RD	A1B1.2
ALPINE	B3	NORTH MAIN ST	B2
ALUMINUM AVE	B3		
ASH ST	B2		
B		O	
BELLEVUE AVE	C2.3	OAK ST	B2.3
BLAKE AVE	C3	OASIS AVE	C2.3
BROADWAY	B2	OLIVESTAD ST	C2
C		P	
CEGAR ST	B2	PARK AVE	B2.3
CHERRY HILLS RD	C1	PEARL ST	B2.3
COLUMBIA MOUNTAIN LP	A2-4B2.3		
COLUMBIA ST	B2C2.3		
CROOK AVE	C2.3		
CRYSTAL AVE	C2.3		
E		R	
ELLIOTT ST	C1.2	RAMSEY AVE	B2C2.3
EUCLID AVE	C2		
FIFTH AVE	B2.3C2		
FIFTH ST	B2		
FIRST ST	B2C2		
FOURTH ST	C2		
FRANKLIN AVE	C2.3		
G		S	
GOLD ST	B2.3	SECOND ST	B2.2
GRAND AVE	B2.3	SEWER PONDS	A2
HALL ST	B2C2.3	SIDER ST	B2
LIDA AVE	C2	SOUTH ST	B2
		SUNDOG AVE	B3C3
H		T	
MAIN ST	B2C2	THIRD ST	C2
MAPLE ST	B2.3		
MINERS AVE	B2C2.3		
MYERS ST	C2.3		
MYRTLE AVE	B2C2.3		
L		U	
		VALLEY VIEW	B2C2
M		V	
		WATER ST	B3
		WEST SPRING RD	A1.2
		WILLOW SPRINGS RD	A-14

Street Index

**GOLDFIELD**  
2017

Population\*  
Goldfield 272

Mean Elevation 5,690'  
\*2014 Nevada State Demographer

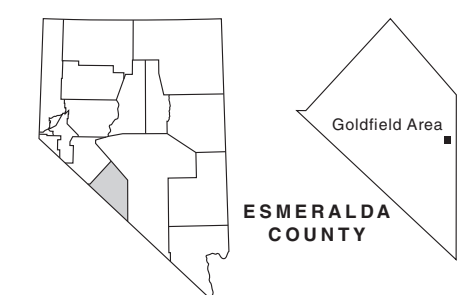
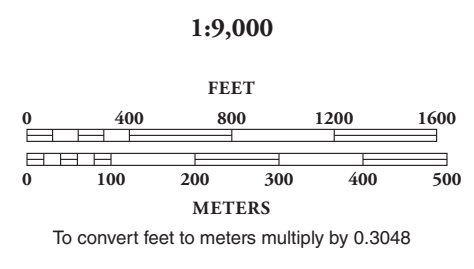
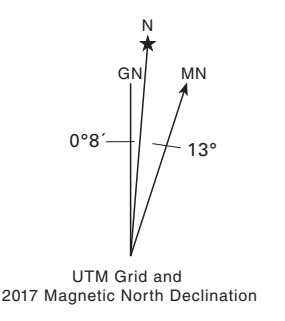
Transverse Mercator Projection 1983  
Mount Diablo Base and Meridian

1,000 Meter Universal Transverse  
Mercator Grid Zone 11 North  
North American Datum 1983

Horizontal and vertical control data on  
file at Carson City, Nevada

Copyright © 2007  
Field Checked 2007  
Photo Revised 2017  
Nevada Department of Transportation  
www.nevadadot.com  
Orthophoto courtesy of USDA NAIP  
Photography date: 2015

- Freeway, Federal
- Highway, Federal
- Highway, State
- Frontage Road
- Other Paved Road
- Improved Surface
- Unimproved
- Interchange Number
- Interstate Milepost Marker
- Interstate Milepost Marker (by County)
- US or State Route Milepost Marker (by County)
- NDOT Bridge Number
- Nevada Historical Marker
- RWIS Site



Prepared by and for sale at:  
**NEVADA DEPARTMENT OF TRANSPORTATION**  
Location Division, Cartography Section  
1263 South Stewart Street  
Carson City, Nevada 89712

In cooperation with the  
**U.S. Department of Transportation**  
Federal Highway Administration