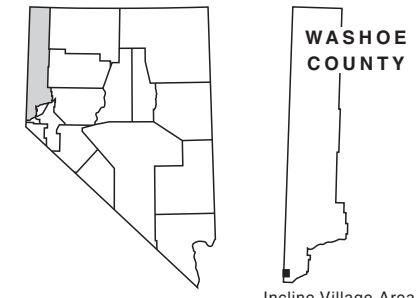

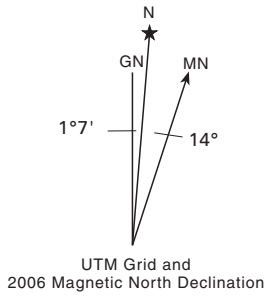


**INCLINE VILLAGE AREA
 2006**

Population 10,883
 Mean Elevation 6,350'

- Freeway, Federal
- Highway, Federal
- Highway, State
- Other Paved Road
- Improved Surface
- Unimproved
- 105 Interchange Number
- 105 Interstate Milepost Marker
- 105 Interstate Milepost Marker (by County)
- 105 US or State Route Milepost Marker (by County)
- 105 NDOT Bridge Number
- 105 Nevada Historical Marker



Transverse Mercator Projection 1983
 Mount Diablo Base and Meridian
 1,000 Meter Universal Transverse
 Mercator Grid Zone 11
 North American Datum 1983
 Horizontal and vertical control data on
 file at Carson City, Nevada
 Copyright © 2006
 Nevada Department of Transportation
 Photography Courtesy of USGS NAIP
 Photography not to scale
 Photography date: 2006

Prepared by and for sale at:
NEVADA DEPARTMENT OF TRANSPORTATION
 Location Division, Cartography Section
 1263 South Stewart Street, Room 206
 Carson City, Nevada 89712
 In cooperation with the
U.S. Department of Transportation
Federal Highway Administration