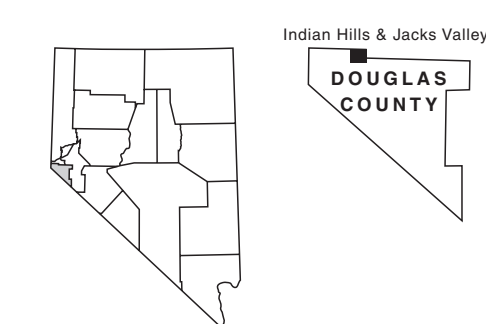
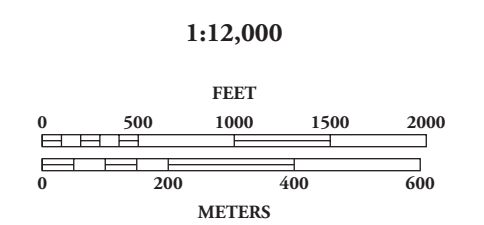
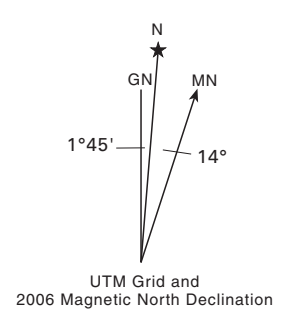


Mean Elevation 4,650

Transverse Mercator Projection 1983
 Mount Diablo Base and Meridian
 1,000 Meter Universal Transverse
 Mercator Grid Zone 11
 North American Datum 1983
 Horizontal and vertical control data on
 file at Carson City, Nevada
 Copyright © 2006
 Nevada Department of Transportation
 Photography courtesy of USDA NAIP
 Photography not to scale
 Photography date: 2005

- Freeway, Federal
- Highway, Federal
- Highway, State
- Other Paved Road
- Improved Surface
- Unimproved
- 000 Interchange Number
- 105 Interstate Milepost Marker
- 15 Interstate Milepost Marker (by County)
- 0 US or State Route Milepost Marker (by County)
- 482W NDOT Bridge Number
- 141 Nevada Historical Marker



INDIAN HILLS & JACKS VALLEY AREA
 2006

Prepared by and for sale at:
NEVADA DEPARTMENT OF TRANSPORTATION
 Location Division, Cartography Section
 1263 South Stewart Street, Room 206
 Carson City, Nevada 89712
 In cooperation with the
U.S. Department of Transportation
Federal Highway Administration