

**JACKPOT AREA**  
2019

Population\* 978  
Mean Elevation 5,299'  
\*2019 Nevada State Demographer

Transverse Mercator Projection 1983  
Mount Diablo Base and Meridian

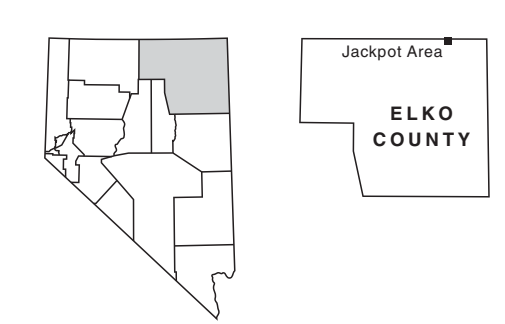
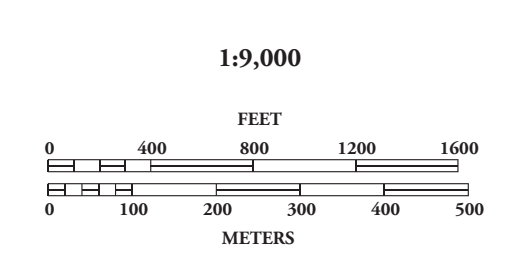
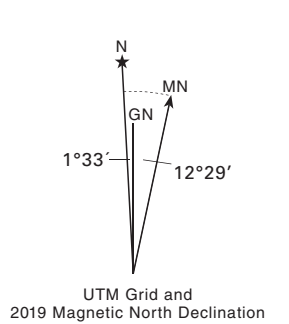
1,000 Meter Universal Transverse  
Mercator Grid Zone 11  
North American Datum 1983

Horizontal and vertical control data on  
file at Carson City, Nevada

Orthophoto courtesy of USDA NAIP  
Photography date: 2017

Copyright © 2021  
Nevada Department of Transportation  
www.nevadadot.com

- Freeway, Federal
- Highway, Federal
- Highway, State
- Frontage Road
- Other Paved Road
- Improved Surface
- Unimproved
- Interchange Number
- Interstate Milepost Marker
- Interstate Milepost Marker (by County)
- US or State Route Milepost Marker (by County)
- NDOT Bridge Number
- Nevada Historical Marker
- RWIS Site



**ELKO COUNTY**

Prepared by and for sale at:  
**NEVADA DEPARTMENT OF TRANSPORTATION**  
Location Division, Cartography Section  
1263 South Stewart Street, Room 209  
Carson City, Nevada 89712

In cooperation with the  
**U.S. Department of Transportation**  
**Federal Highway Administration**