

LUND AND PRESTON AREA
2024
Provisional

Population*
Lund 205
*2023 Nevada State Demographer

Mean Elevation 5,580'

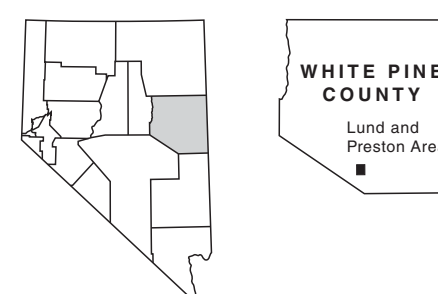
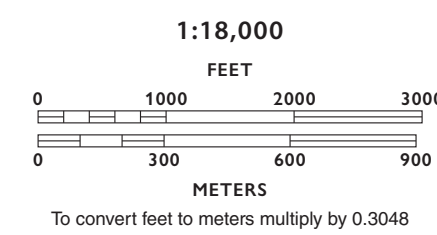
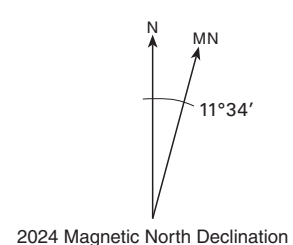
Transverse Mercator Projection
Mount Diablo Base and Meridian
1,000 Meter Universal Transverse
Mercator Grid Zone 11 North
North American Datum 1983

Horizontal and vertical control data on
file at Carson City, Nevada

Orthophoto courtesy of USDA NAIP
Photography date: 2022
Field Checked 2024

Copyright © 2024
Nevada Department of Transportation
www.dot.nv.gov

- Freeway, Federal
- Highway, Federal
- Highway, State
- Frontage Road
- Other Paved Road
- Improved Surface
- Unimproved
- Interchange Number
- Interstate Milepost Marker
- Interstate Milepost Marker (by County)
- US or State Route Milepost Marker (by County)
- NDOT Bridge Number
- Nevada Historical Marker
- RWIS Site



Prepared by and for sale at
NEVADA DEPARTMENT OF TRANSPORTATION
Location Division, Cartography Section
1263 South Stewart Street
Carson City, Nevada 89712

In cooperation with the
U.S. Department of Transportation
Federal Highway Administration