

**LUNING AREA
2009**

Population* 80
 Mean Elevation 4464'
 *2008 Nevada State Demographer

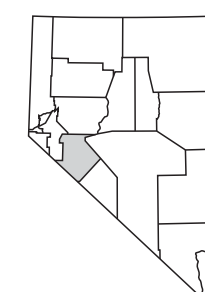
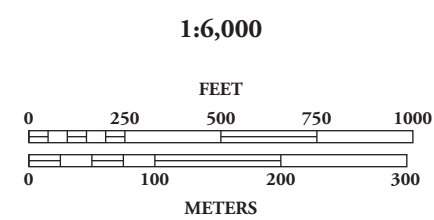
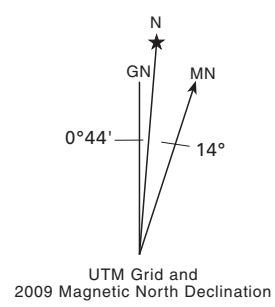
Transverse Mercator Projection 1983
 Mount Diablo Base and Meridian
 1,000 Meter Universal Transverse
 Mercator Grid Zone 11
 North American Datum 1983

Horizontal and vertical control data on
 file at Carson City, Nevada

Copyright © 2009
 Nevada Department of Transportation
 www.nevadadot.com

Orthophoto courtesy of USDA NAIP
 Photography date: 2006

- Freeway, Federal
- Highway, Federal
- Highway, State
- Frontage, State
- Other Paved Road
- Improved Surface
- Unimproved
- Interchange Number
- Interstate Milepost Marker
- Interstate Milepost Marker (by County)
- US or State Route Milepost Marker (by County)
- NDOT Bridge Number
- Nevada Historical Marker
- RWIS Sites



Prepared by and for sale at:
NEVADA DEPARTMENT OF TRANSPORTATION
 Location Division, Cartography Section
 1263 South Stewart Street, Room 206
 Carson City, Nevada 89712

In cooperation with the
U.S. Department of Transportation
Federal Highway Administration