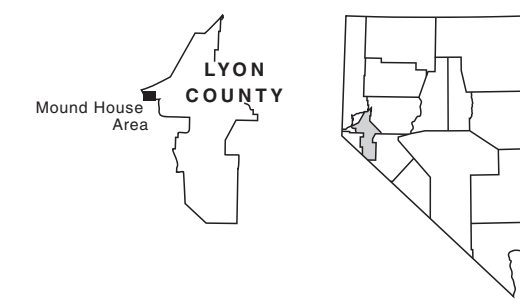
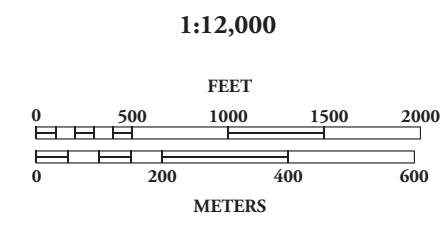
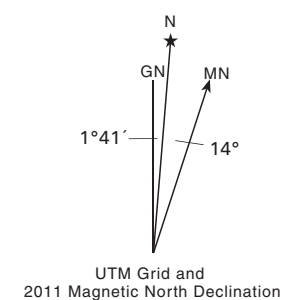


MOUND HOUSE AREA
2011

Mean Elevation 4,830'

Transverse Mercator Projection 1983
Mount Diablo Base and Meridian
1,000 Meter Universal Transverse
Mercator Grid Zone 11
North American Datum 1983
Horizontal and vertical control data on
file at Carson City, Nevada
Copyright © 2011
Nevada Department of Transportation
www.nevadadot.com
Orthophoto courtesy of USDA NAIP
Photography date: 2010

- Freeway, Federal
- Highway, Federal
- Highway, State
- Frontage Road
- Other Paved Road
- Improved Surface
- Unimproved
- Interchange Number
- Interstate Milepost Marker
- Interstate Milepost Marker (by County)
- US or State Route Milepost Marker (by County)
- NDOT Bridge Number
- Nevada Historical Marker
- RWIS Site



Prepared by and for sale at
NEVADA DEPARTMENT OF TRANSPORTATION
Location Division, Cartography Section
1263 South Stewart Street
Carson City, Nevada 89712
In cooperation with the
U.S. Department of Transportation
Federal Highway Administration