

**WALKER LAKE AREA  
2024**

Population\*  
Walker Lake 261  
\*2023 Nevada State Demographer

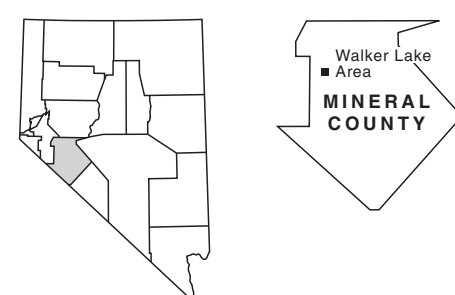
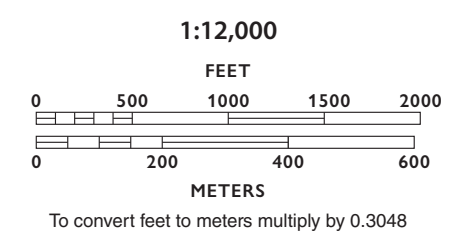
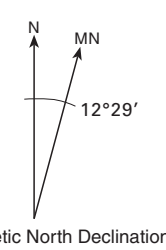
Mean Elevation 4,285'

Transverse Mercator Projection  
Mount Diablo Base and Meridian  
1,000 Meter Universal Transverse  
Mercator Grid Zone 11 North  
North American Datum 1983

Horizontal and vertical control data on  
file at Carson City, Nevada  
Orthophoto courtesy of USDA NAIP  
Photography date: 2022  
Field Checked 2024

Copyright © 2024  
Nevada Department of Transportation  
www.dot.nv.gov

- Freeway, Federal
- Highway, Federal
- Highway, State
- Frontage Road
- Other Paved Road
- Improved Surface
- Unimproved
- 123 Interchange Number
- MP 123 Interstate Milepost Marker
- MP 12 Interstate Milepost Marker (by County)
- MP 12 US or State Route Milepost Marker (by County)
- 12345 NDOT Bridge Number
- 123 Nevada Historical Marker
- R RWIS Site



Prepared by and for sale at:  
**NEVADA DEPARTMENT OF TRANSPORTATION**  
Location Division, Cartography Section  
1263 South Stewart Street  
Carson City, Nevada 89712

In cooperation with the  
**U.S. Department of Transportation**  
**Federal Highway Administration**