

FERNLEY & WADSWORTH AREA  
2009

Population  
Fernley 19,585  
Wadsworth 881  
2007 Nevada State Demographic

Mean Elevation 4,120'

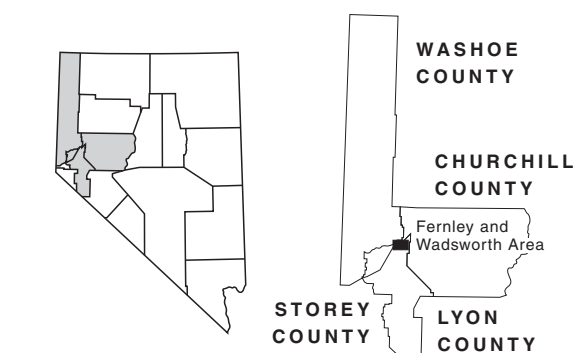

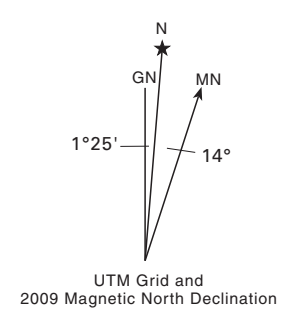
Transverse Mercator Projection 1983  
Mount Diablo Base and Meridian  
1,000 Meter Universal Transverse  
Mercator Grid Zone 11  
North American Datum 1983

Horizontal and vertical control data on  
file at Carson City, Nevada.

Copyright © 2009  
Nevada Department of Transportation  
www.nvdot.com

Orthophoto courtesy of USDA NMAP  
Photography date: 2006

- Frontage Federal
- Highway Federal
- Highway State
- Frontage Road
- Other Paved Road
- Improved Surface
- Unimproved
- Interchange Number
- Interstate Milepost Marker
- Interstate Milepost Marker (by County)
- US or State Route Milepost Marker (by County)
- NDOT Bridge Number
- Nevada Historical Marker
- FWS Sites



Prepared by and for sale at:  
NEVADA DEPARTMENT OF TRANSPORTATION  
Location Division, Cartography Section  
1263 South Stewart Street, Room 206  
Carson City, Nevada 89212

In cooperation with the  
U.S. Department of Transportation  
Federal Highway Administration