



PUBLIC INFORMATION MEETING

ELY ROADWAY RECONSTRUCTION PROJECT

July 10, 2018
4 p.m. – 7 p.m. (Presentation at 5:30 p.m.)
Bristlecone Convention Center
150 West 6th Street, Ely, Nevada

Brian Sandoval
Governor

Rudy Malfabon
Director

Nevada Department of Transportation
1263 S. Stewart Street
Carson City, Nevada 89712



Traducción disponible en español

ALL INFORMATION PRESENTED IS PRELIMINARY AND SUBJECT TO REVISION

NEVADA DEPARTMENT OF TRANSPORTATION
PUBLIC INFORMATION MEETING
FOR
Ely Roadway Reconstrtion
Ely, Nevada



July 10, 2018

WELCOME:

Thank you for attending this informational meeting regarding the Nevada Department of Transportation's (NDOT) Ely Roadway Reconstruction project. Project elements include roadway reconstruction, lane reconfiguration, drainage and utilities improvements, traffic signal improvements, lighting and aesthetics features, and pedestrian safety enhancements. The purpose of the project is to improve roadway conditions throughout the project area, alleviate flooding during storm events, upgrade water and sewer facilities, and enable safe access for all roadway users.

This meeting will be open-house format from 4 to 7 p.m. Project representatives will give a brief presentation beginning at 5:30 p.m., followed by a short question and answer period from the audience. The presentation and public comment period will be recorded by a hired court reporter.

As you enter the room, you will notice displays describing the project. Project representatives will be located at the displays. Please take this opportunity to ask questions and discuss the project with them.

During this meeting, as well as any public meetings conducted by NDOT, we are seeking your input. At today's meeting there are several ways you may give us your comments for the public record. Exhibits you wish to submit as a part of the public record of this project will be accepted.

First: During the open-house meeting, you may make an oral statement to the court reporter who will be available throughout the entire meeting.

Second: You may fill out the comment form attached to this handout and deposit it in the comment box or give the completed form to one of the project representatives.

Third: The public meeting record will remain open for two weeks following this meeting. If you would prefer to write a letter or mail your completed comment form and any exhibits, these will become part of the official transcript of the proceedings if mailed to John Bradshaw, NDOT, 1263 South Stewart Street, Carson City, NV 89712, and received by **5 p.m., Friday, July 27, 2018.**

Fourth: You may e-mail your comments to info@dot.nv.gov. Please reference this project in the subject line. E-mail comments will also be accepted until **5 p.m., Friday, July 27, 2018.**

Thank you for attending this informational meeting and for giving us your comments.

Sincerely,

John Bradshaw
NDOT Project Manager

FACT SHEET

Ely Roadway Reconstruction Project July 2018

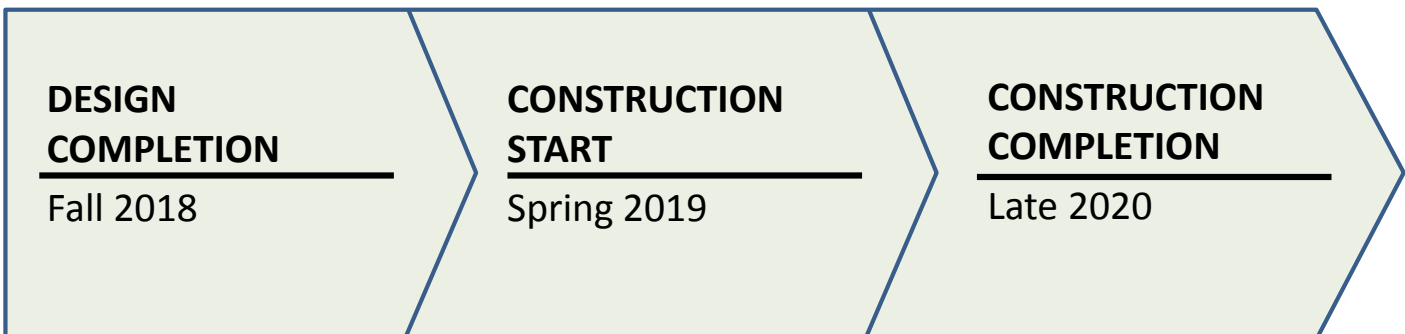


Project Description

The Nevada Department of Transportation (NDOT) and the City of Ely are reconstructing deteriorated local roadways and upgrading the city's water and sewer facilities. US 50 from Ruth to the Ely city limits will receive roadway rehabilitation and shoulder stabilization. Within the city, the following improvements will be provided:

- Roadway reconstruction
- Lane reconfiguration
- Americans with Disabilities Act (ADA)/sidewalk/curb and gutter improvements
- Lighting
- Flashing beacon pedestrian crossings
- Aesthetics
- Drainage improvements
- Water and sewer pipeline replacement
- Fiber optic installation
- Traffic signal improvements

Tentative Project Schedule



All information is preliminary and subject to revision.

Project Updates

NDOT has completed preliminary project design to the intermediate stage and is working on plans and specifications, in preparation for the quality assurance/quality control submittal. As design efforts progress, here is an update on utility and survey work:

COMPLETED

- Trenching across roadways to identify and survey utilities
- Ground-penetrating radar and survey of existing utilities
- Ground-penetrating radar and survey of historical underground features
- Video of sewer and storm drain facilities

ONGOING

- Coordination with utility owners to mitigate conflicts
- Potholing (utility identification) and survey (anticipated completion by the end of October, 2018)



Aultman Street and Great Basin Boulevard - After Improvements

Questions? Please Contact

John Bradshaw, Project Manager
Nevada Department of Transportation
1263 South Stewart Street
Carson City, NV 89712

☎ 775.888.7670

✉ jbradshaw@dot.nv.gov

🌐 Nevadadot.com



For more information about other NDOT projects, please visit us at Nevadadot.com.

All information is preliminary and subject to revision.



Ely Roadway Reconstruction Public Information Meeting

July 10, 2018

Welcome!



What Can I Expect Tonight?

- **Project information**
- **Project timeline**
- **Opportunity to submit comments**
- **Discussion with project staff**



Project Information

Overall Project



All information presented is preliminary and subject to revision

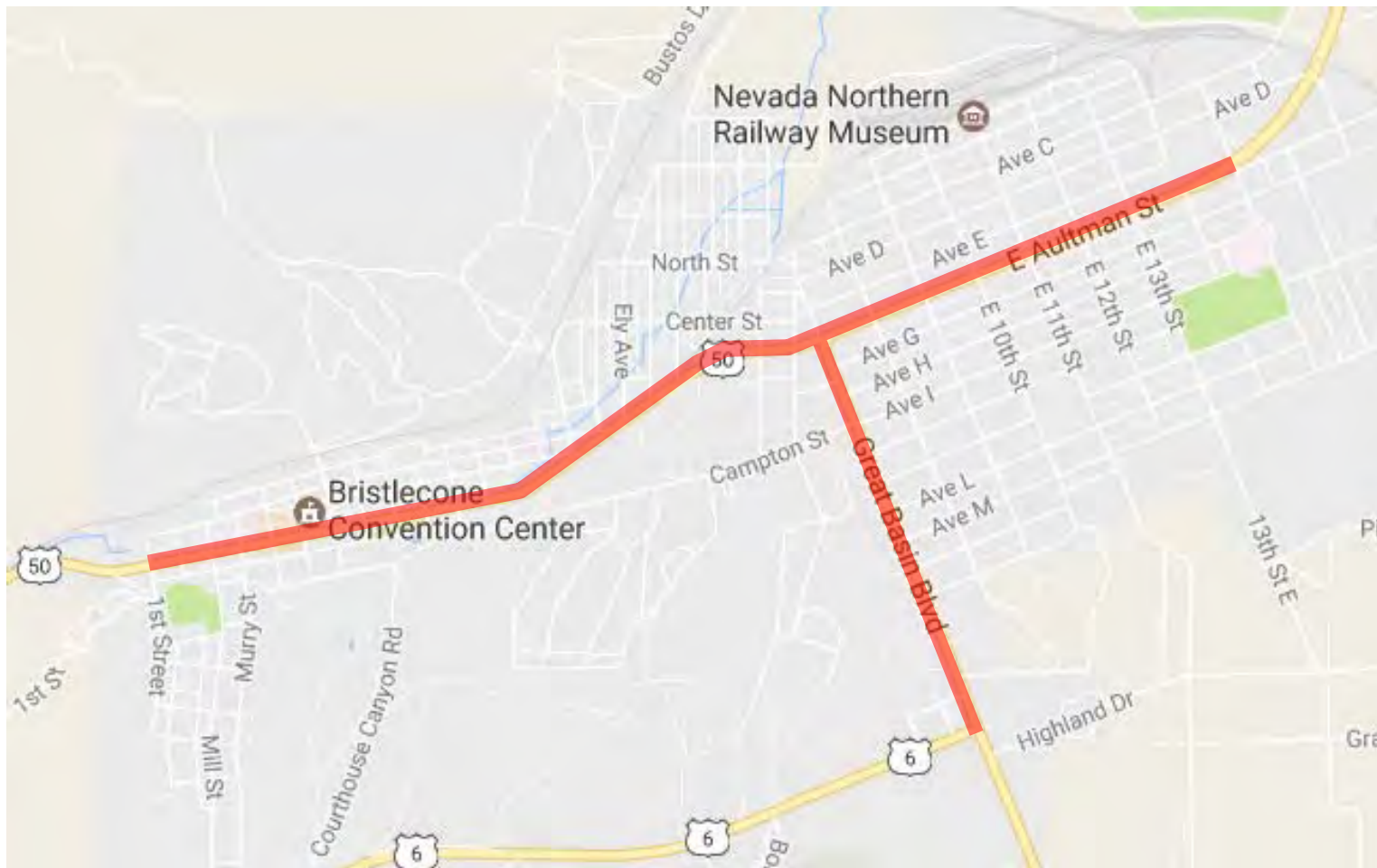


nevadadot.com



Project Information

Full Downtown Roadway Reconstruction



All information presented is preliminary and subject to revision



nevadadot.com



Project Information

Work Elements

- Roadway reconstruction
- Lane reconfiguration
- Americans with Disabilities Act (ADA)/sidewalk/curb and gutter improvements
- Lighting improvements
- Flashing beacon pedestrian crossings





Project Information

Work Elements

- Aesthetics
- Drainage and utilities improvements
- Fiber optics
- Traffic signal improvements



All information presented is preliminary and subject to revision



nevadadot.com



Project Information

Before/After Photosimulations



All information presented is preliminary and subject to revision



Project Information

Photosimulation 1: Before



Great Basin Blvd at Copper Queen Casino
PROPOSED Preliminary and Subject to Revision



All information presented is preliminary and subject to revision



Project Information

Photosimulation 1: After




Great Basin Blvd at Copper Queen Casino
PROPOSED Preliminary and Subject to Revision

All information presented is preliminary and subject to revision



Project Information

Photosimulation 2: Before



W. Aultman and 5th St.
EXISTING

All information presented is preliminary and subject to revision



Project Information

Photosimulation 2: After



W. Aultman and 5th St.
PROPOSED Preliminary and Subject to Revision




Festival
Medallion

All information presented is preliminary and subject to revision



Project Information

Photosimulation 3: Before



Aultman and Great Basin Blvd.
EXISTING



All information presented is preliminary and subject to revision



Project Information

Photosimulation 3: After



Aultman and Great Basin Blvd.
PROPOSED Preliminary and Subject to Revision



All information presented is preliminary and subject to revision



Project Information

Photosimulation 4: Before



E. Aultman past 8th St.
EXISTING

All information presented is preliminary and subject to revision



Project Information

Photosimulation 4: After



E. Aultman past 8th St.

PROPOSED Preliminary and Subject to Revision



All information presented is preliminary and subject to revision



Project Information

"Drive-Through" Animation



BEFORE

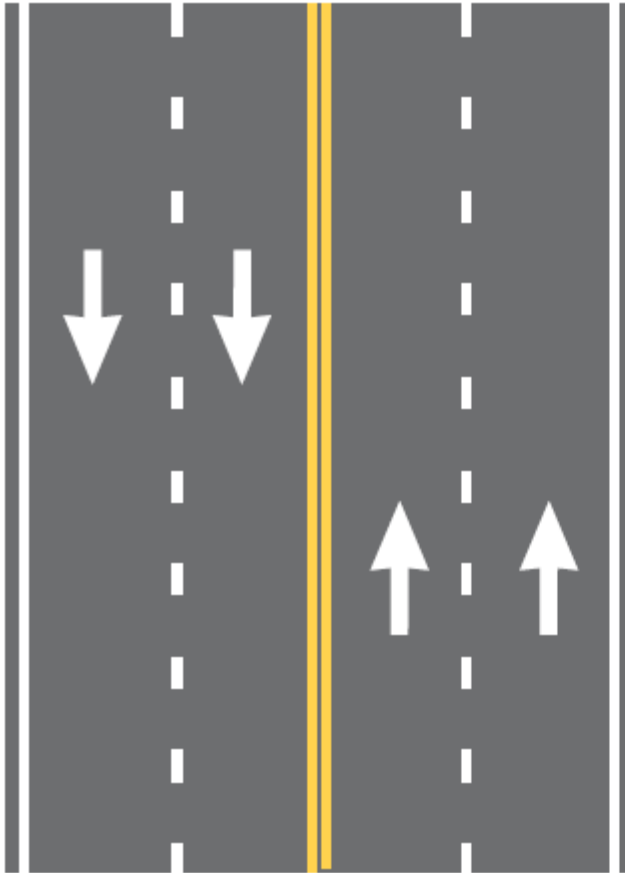
All information presented is preliminary and subject to revision



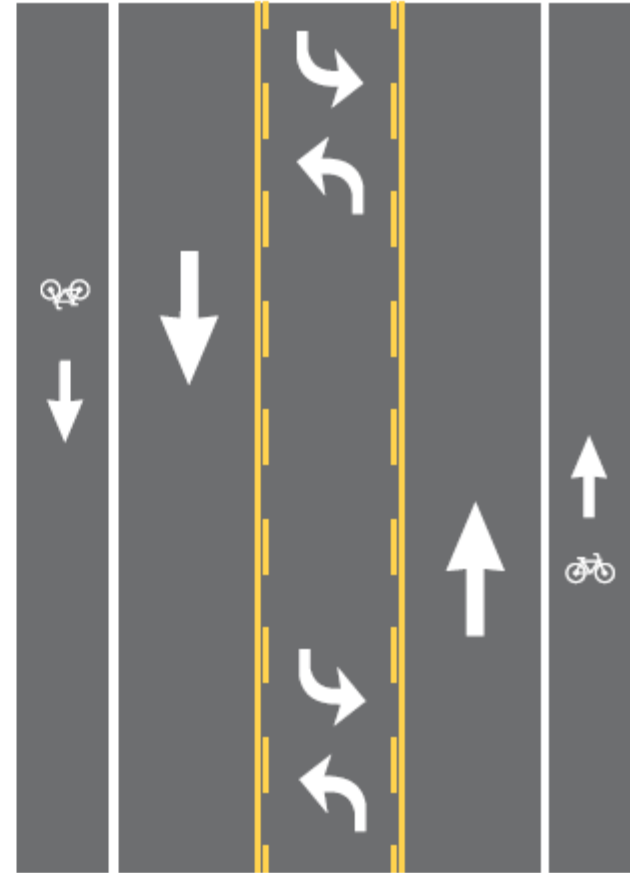
Project Information

Traffic: "Road Diet"

Before



After



All information presented is preliminary and subject to revision

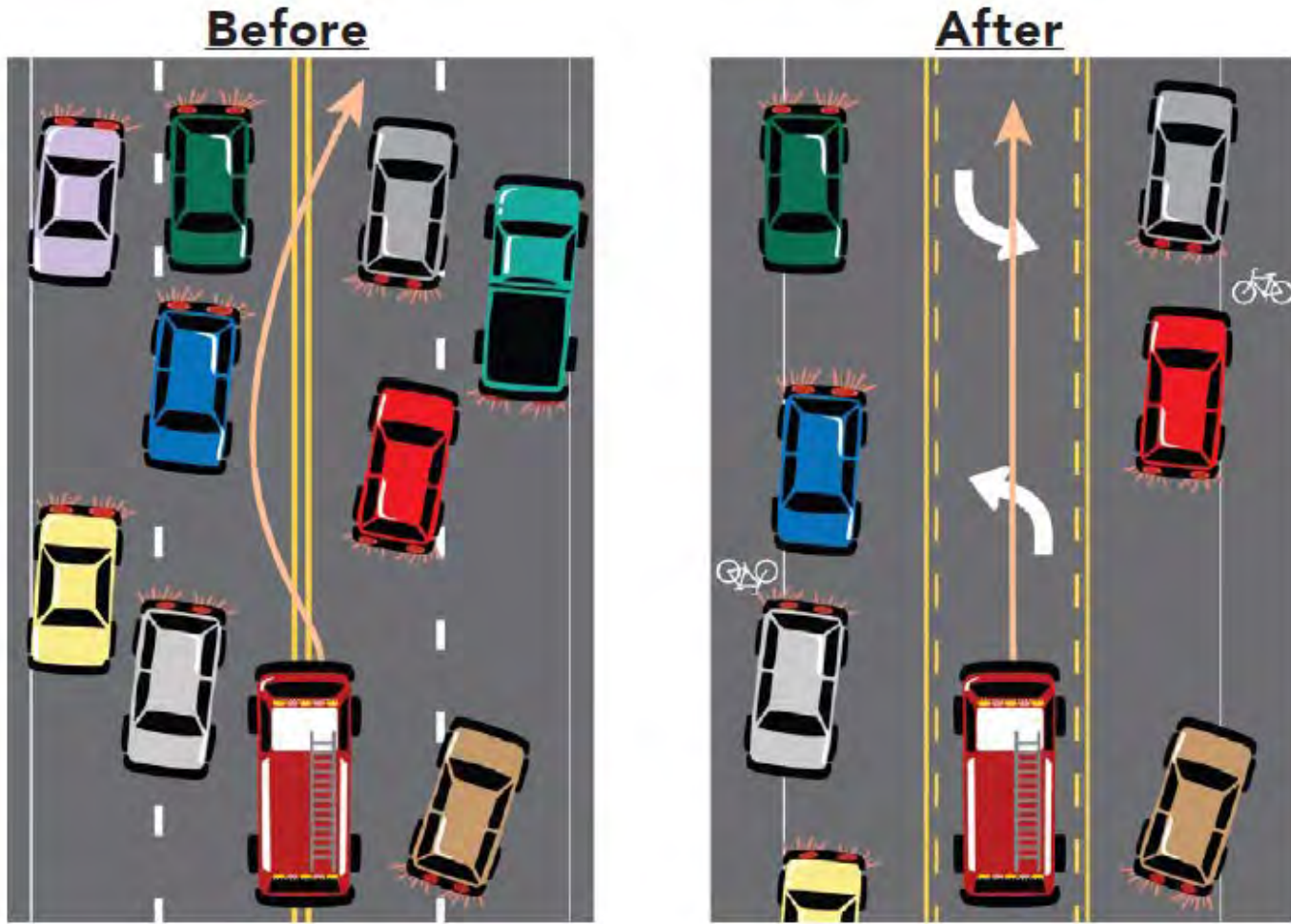


nevadadot.com



Project Information

Traffic: "Road Diet"



All information presented is preliminary and subject to revision

RE




nevadadot.com



Project Information

Proposed Storm Drain Improvements

- Most storm drains within the project limits will be improved to meet current NDOT design standards
- A major storm drain is proposed from Courthouse Park to where Murry Creek crosses the railroad



All information presented is preliminary and subject to revision

Source: *Ely Times*, February 1980



Project Information

Proposed Major Storm Drain Location Within NDOT Right-of-Way



All information presented is preliminary and subject to revision



Project Information

Proposed Major Storm Drain Location Outside NDOT Right-of-Way



All information presented is preliminary and subject to revision



nevadadot.com



Project Information

Why the Improvements?

To reduce maintenance cost and time tending to outdated and degrading storm drain systems within the city limits



Maintenance activity to repair a section of deteriorated storm drain on Great Basin Boulevard

All information presented is preliminary and subject to revision



nevadadot.com



Project Information

Why the Improvements?

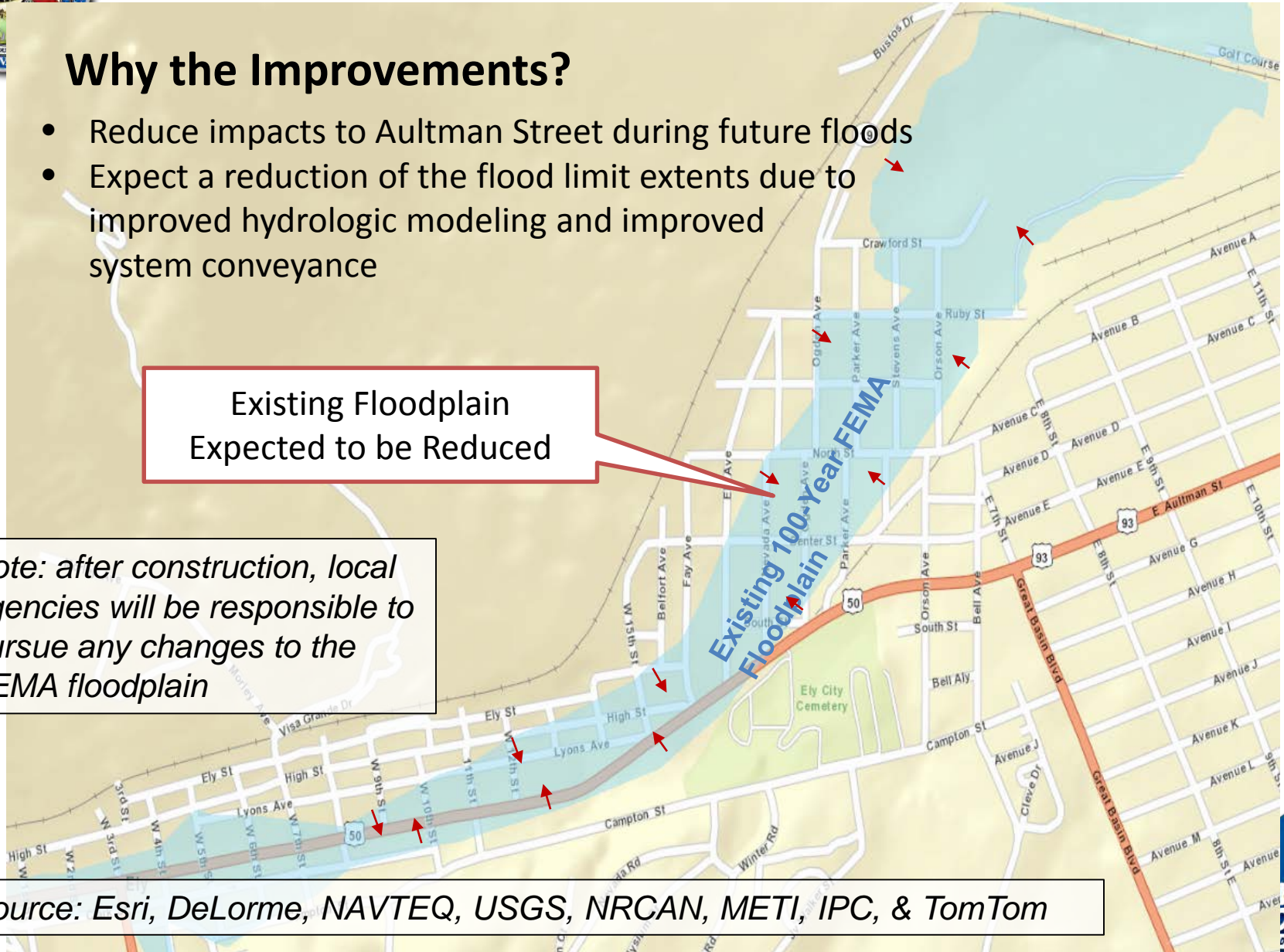
- Reduce impacts to Aultman Street during future floods
- Expect a reduction of the flood limit extents due to improved hydrologic modeling and improved system conveyance

Existing Floodplain
Expected to be Reduced

Note: after construction, local agencies will be responsible to pursue any changes to the FEMA floodplain

Source: Esri, DeLorme, NAVTEQ, USGS, NRCAN, METI, IPC, & TomTom

All information presented is preliminary and subject to revision





Project Information

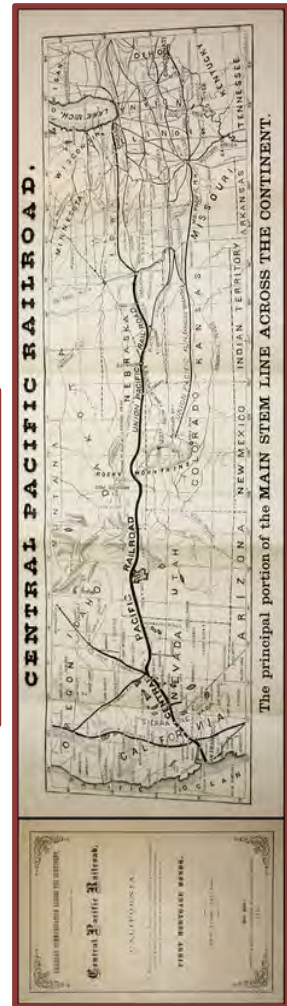
Landscape/Aesthetics

Explore Downtown with the journeys and people stories that are...

Uniquely Ely.

Who are we...

How did we get here...





1 NDOT ROW
Hwy 93 South

2 NDOT ROW
Hwy 50/93 East

3 NDOT ROW
Hwy 50 West

4 City opt
Hwy 6 East



Sign 1 : HIGHWAY 93 SOUTH
BRISTLECONE - WHEELER PEAK



Opposite side quote
Journey the Path
Receive the Gift
Leave the Token

- **Uniquely Ely**
Sentinel Signs –
Welcome to town and
highlight destinations

All information presented is preliminary and subject to revision

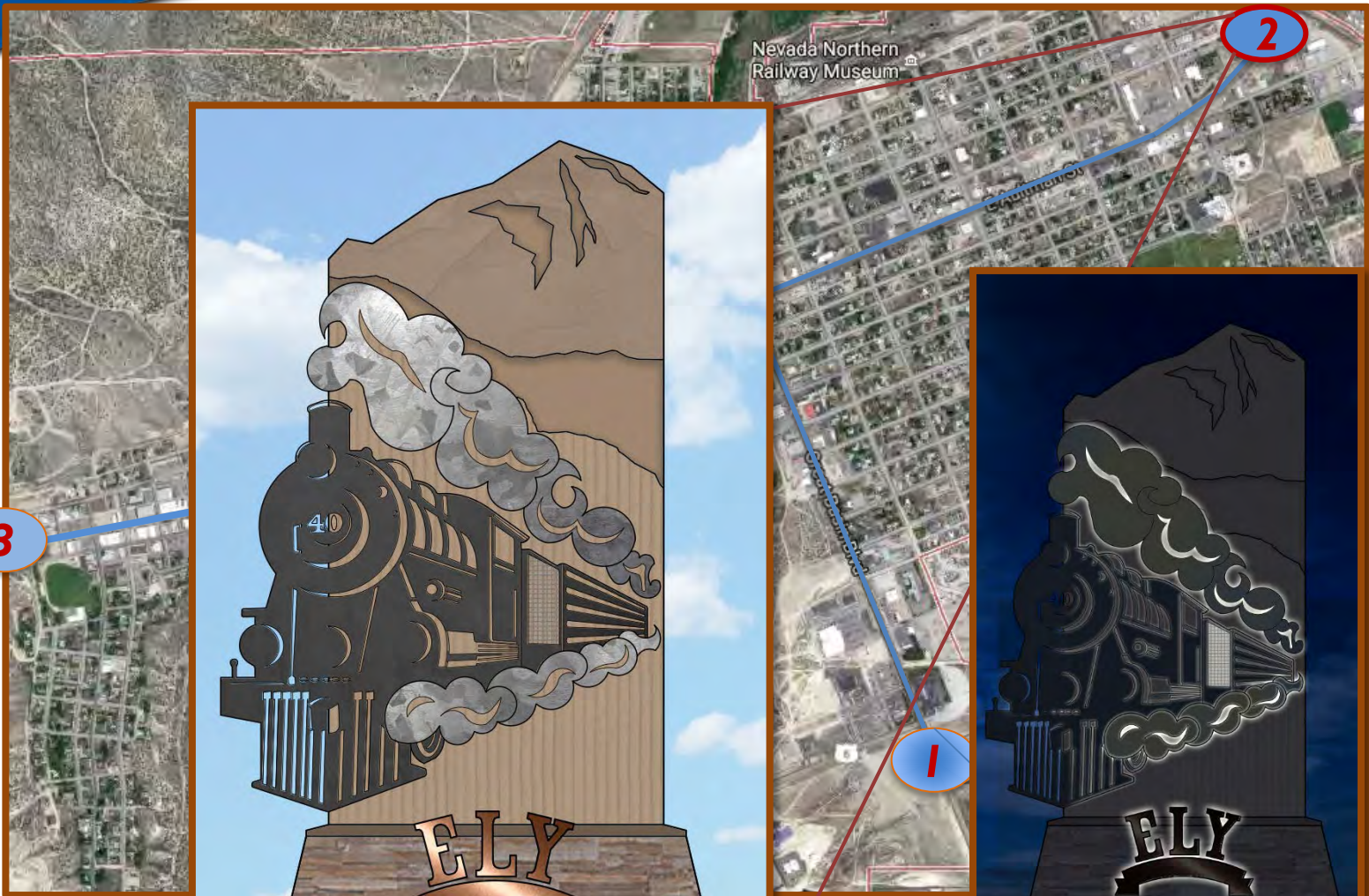


1 NDOT ROW
Hwy 93 South

2 NDOT ROW
Hwy 50/93 East

3 NDOT ROW
Hwy 50 West

4 City opt
Hwy 6 East



- Uniquely Ely

**Sentinel Signs –
Welcome to town and
highlight destinations**

**Sign 2 : HIGHWAY 50/93 EAST
STEAMTRAIN - NORTH PEAK**

**Opposite side quote
Where the World Met
and Became One**

All information presented is preliminary and subject to revision



nevadadot.com



1 NDOT ROW
Hwy 93 South

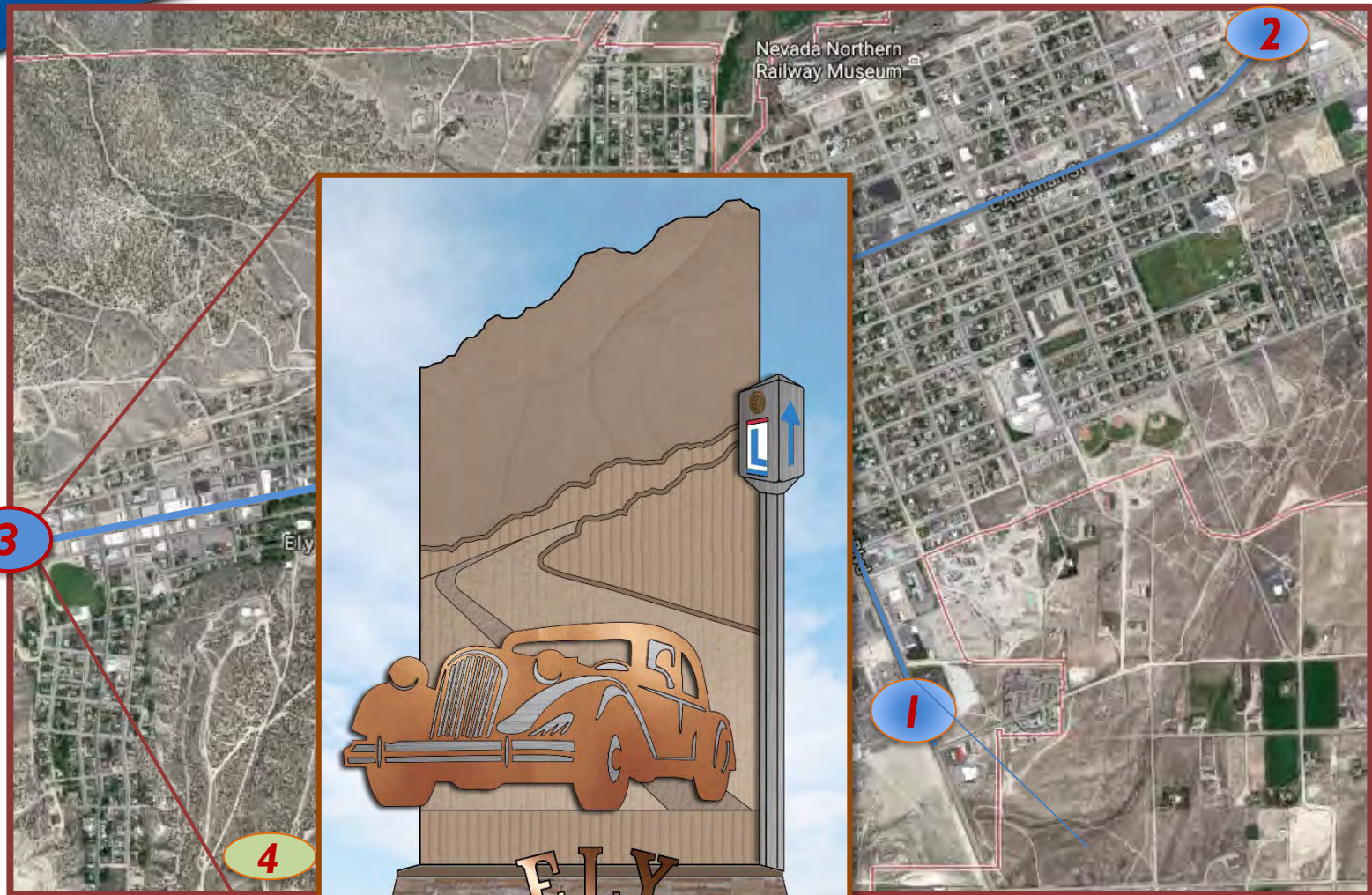
2 NDOT ROW
Hwy 50/93 East

3 NDOT ROW
Hwy 50 West

4 City opt
Hwy 6 East

- Uniquely Ely
Sentinel Signs –
Welcome to town and
highlight destinations

All information presented is preliminary and subject to revision



**Sign 3 : HIGHWAY 50 WEST
LINCOLN HWY – GARNET HILL**

Opposite side quote
Highway 50 Nevada
The Loneliest Road




Project Information

Landscape/Aesthetics

Trees selected to fit street + weather constraints, and to showcase the Seasons



Festival Medallion



**Arts & Cultural District –
Aultman : 1st to 11th streets**

All information presented is preliminary and subject to revision

**Backlight Sculpture Tree
Panel Guards**



nevadadot.com



Project Information

Landscape/Aesthetics

Nature
Tribal
Scotts - Irish
German
English - Cornish
Basque

Greek
Slavic
Chinese
Korean
Italian



German



Chinese

10 Culture Group Blocks : sidewalk medallions concept
Arts & Cultural District –

Aultman : 1st to 11th streets

All information presented is preliminary and subject to revision



nevadadot.com



Project Information

Landscape/Aesthetics

Nature
Tribal
Scotts - Irish
German
English - Cornish
Basque

Greek
Slavic
Chinese
Korean
Italian



Slavic

Hispanic

10 Culture Group Blocks : sidewalk medallions concept
Arts & Cultural District –

Aultman : 1st to 11th streets

All information presented is preliminary and subject to revision



nevadadot.com



Tenative Timeline

**DESIGN
COMPLETION**

Fall 2018

**CONSTRUCTION
START**

Spring 2019

**CONSTRUCTION
COMPLETION**

Late 2020



Open Comment Period



Please state your full name & address prior to your question or statement



Three-minute verbal comment per individual



A court reporter will record the presentation and Q & A and is available to take individual comments



Additional Ways to Provide Comments



Fill out a comment form included in your handout packet & place it in the comment box, or provide verbal comments



Submit your comment form by mail:
John Bradshaw, Project Manager
Nevada Department of Transportation
1263 S. Stewart Street, Carson City, NV 89712



Send email to info@dot.nv.gov with “Ely Roadway Reconstruction” in the subject line

Comments accepted until 5 p.m., July 27, 2018



Ely Roadway Reconstruction Public Information Meeting

July 10, 2018

Thank You!



COM M E N T F O R M

Nevada Department of Transportation Public Information
Meeting Ely Roadway Reconstruction Project
July 10, 2018

▪ *Please Print Clearly* ▪

Date: _____

Name: _____

Address: _____

City: _____ State: _____ ZIP Code: _____

Phone (Day): _____ Phone (Evening): _____

E-mail Address: _____

Was the information presented easy to understand? YES NO

Would you like a representative to contact you concerning your question or comment? YES NO

Comment/Question: _____

Comments will be accepted through 5 p.m. Friday, July 27, 2018

Please mail to: John Bradshaw, Nevada Department of
Transportation 1263 South Stewart Street, Carson City, NV 89712

Thank you for your time and interest in this project

NDOT USE ONLY:

Date Addressed/Answered: _____

Comments: _____

Public Outreach Team Member: _____



FORMA DE COMENTARIOS

REUNION INFORMATIVA DEL DEPARTAMENTO DE TRANSPORTE PUBLICO DE NEVADA
Ely Calzada Reconstrucción Proyecto
10 de julio de 2018

▪ *Por favor escriba tan claro como le sea posible* ▪

Fecha: _____

Nombre: _____

Dirección: _____

Ciudad: _____ Estado: _____ Código Postal: _____

Teléfono (Diurno): _____ Teléfono (Noche): _____

Correo Electrónico: _____

La información presentada fue fácil de entender? SI NO

Le gustaría ser contactado por un representante para resolver sus dudas? SI NO

Preguntas y/o Comentarios: _____

Sus Comentarios serán aceptados hasta las 5 p.m. del viernes 27 de julio, 2018

Si desea enviarlo por correo:

John Bradshaw, Nevada Department of Transportation
1263 South Stewart Street, Carson City, NV 89712

Gracias por su tiempo e interés en el proyecto!

PARA USO EXCLUSIVO DE NDOT:

Date Addressed/Answered: _____

Comments: _____

Public Outreach Team Member: _____