



# **PUBLIC INFORMATION MEETING**

## **ELY ROADWAY RECONSTRUCTION PROJECT**

July 10, 2018  
4 p.m. – 7 p.m. (Presentation at 5:30 p.m.)  
Bristlecone Convention Center  
150 West 6th Street, Ely, Nevada

Brian Sandoval  
Governor

Rudy Malfabon  
Director

Nevada Department of Transportation  
1263 S. Stewart Street  
Carson City, Nevada 89712



Traducción disponible en español

***ALL INFORMATION PRESENTED IS PRELIMINARY AND SUBJECT TO REVISION***

---

NEVADA DEPARTMENT OF TRANSPORTATION  
PUBLIC INFORMATION MEETING  
FOR  
Ely Roadway Reconstrtion  
Ely, Nevada

---



July 10, 2018

WELCOME:

Thank you for attending this informational meeting regarding the Nevada Department of Transportation's (NDOT) Ely Roadway Reconstruction project. Project elements include roadway reconstruction, lane reconfiguration, drainage and utilities improvements, traffic signal improvements, lighting and aesthetics features, and pedestrian safety enhancements. The purpose of the project is to improve roadway conditions throughout the project area, alleviate flooding during storm events, upgrade water and sewer facilities, and enable safe access for all roadway users.

This meeting will be open-house format from 4 to 7 p.m. Project representatives will give a brief presentation beginning at 5:30 p.m., followed by a short question and answer period from the audience. The presentation and public comment period will be recorded by a hired court reporter.

As you enter the room, you will notice displays describing the project. Project representatives will be located at the displays. Please take this opportunity to ask questions and discuss the project with them.

During this meeting, as well as any public meetings conducted by NDOT, we are seeking your input. At today's meeting there are several ways you may give us your comments for the public record. Exhibits you wish to submit as a part of the public record of this project will be accepted.

First: During the open-house meeting, you may make an oral statement to the court reporter who will be available throughout the entire meeting.

Second: You may fill out the comment form attached to this handout and deposit it in the comment box or give the completed form to one of the project representatives.

Third: The public meeting record will remain open for two weeks following this meeting. If you would prefer to write a letter or mail your completed comment form and any exhibits, these will become part of the official transcript of the proceedings if mailed to John Bradshaw, NDOT, 1263 South Stewart Street, Carson City, NV 89712, and received by **5 p.m., Friday, July 27, 2018.**

Fourth: You may e-mail your comments to [info@dot.nv.gov](mailto:info@dot.nv.gov). Please reference this project in the subject line. E-mail comments will also be accepted until **5 p.m., Friday, July 27, 2018.**

Thank you for attending this informational meeting and for giving us your comments.

Sincerely,

John Bradshaw  
NDOT Project Manager

# FACT SHEET

## Ely Roadway Reconstruction Project July 2018

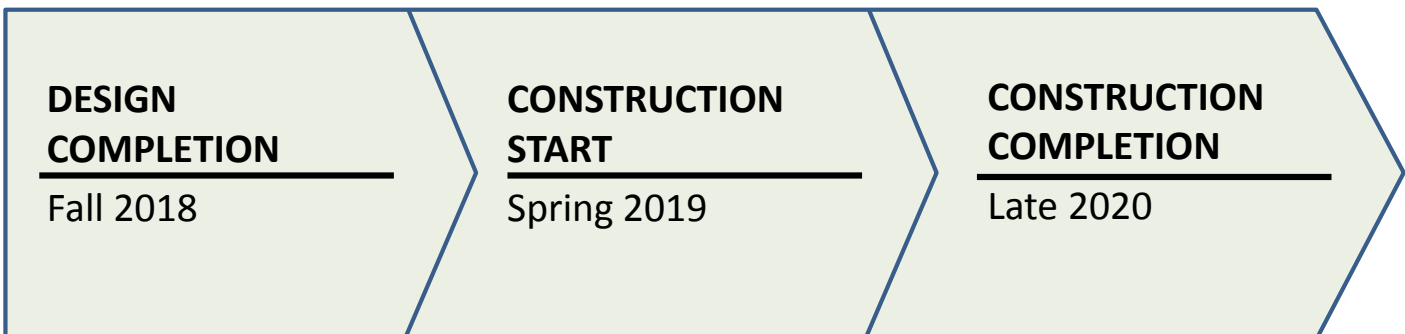


### Project Description

The Nevada Department of Transportation (NDOT) and the City of Ely are reconstructing deteriorated local roadways and upgrading the city's water and sewer facilities. US 50 from Ruth to the Ely city limits will receive roadway rehabilitation and shoulder stabilization. Within the city, the following improvements will be provided:

- Roadway reconstruction
- Lane reconfiguration
- Americans with Disabilities Act (ADA)/sidewalk/curb and gutter improvements
- Lighting
- Flashing beacon pedestrian crossings
- Aesthetics
- Drainage improvements
- Water and sewer pipeline replacement
- Fiber optic installation
- Traffic signal improvements

### Tentative Project Schedule



*All information is preliminary and subject to revision.*

# Project Updates

NDOT has completed preliminary project design to the intermediate stage and is working on plans and specifications, in preparation for the quality assurance/quality control submittal. As design efforts progress, here is an update on utility and survey work:

## COMPLETED

- Trenching across roadways to identify and survey utilities
- Ground-penetrating radar and survey of existing utilities
- Ground-penetrating radar and survey of historical underground features
- Video of sewer and storm drain facilities

## ONGOING

- Coordination with utility owners to mitigate conflicts
- Potholing (utility identification) and survey (anticipated completion by the end of October, 2018)



**Aultman Street and Great Basin Boulevard - After Improvements**

## Questions? Please Contact

John Bradshaw, Project Manager  
Nevada Department of Transportation  
1263 South Stewart Street  
Carson City, NV 89712

775.888.7670

[jbradshaw@dot.nv.gov](mailto:jbradshaw@dot.nv.gov)

[Nevadadot.com](http://Nevadadot.com)



*For more information about other NDOT projects, please visit us at [Nevadadot.com](http://Nevadadot.com).*

*All information is preliminary and subject to revision.*



# Ely Roadway Reconstruction Public Information Meeting

**July 10, 2018**

**Welcome!**



# What Can I Expect Tonight?

- **Project information**
- **Project timeline**
- **Opportunity to submit comments**
- **Discussion with project staff**



# Project Information

## Overall Project



All information presented is preliminary and subject to revision

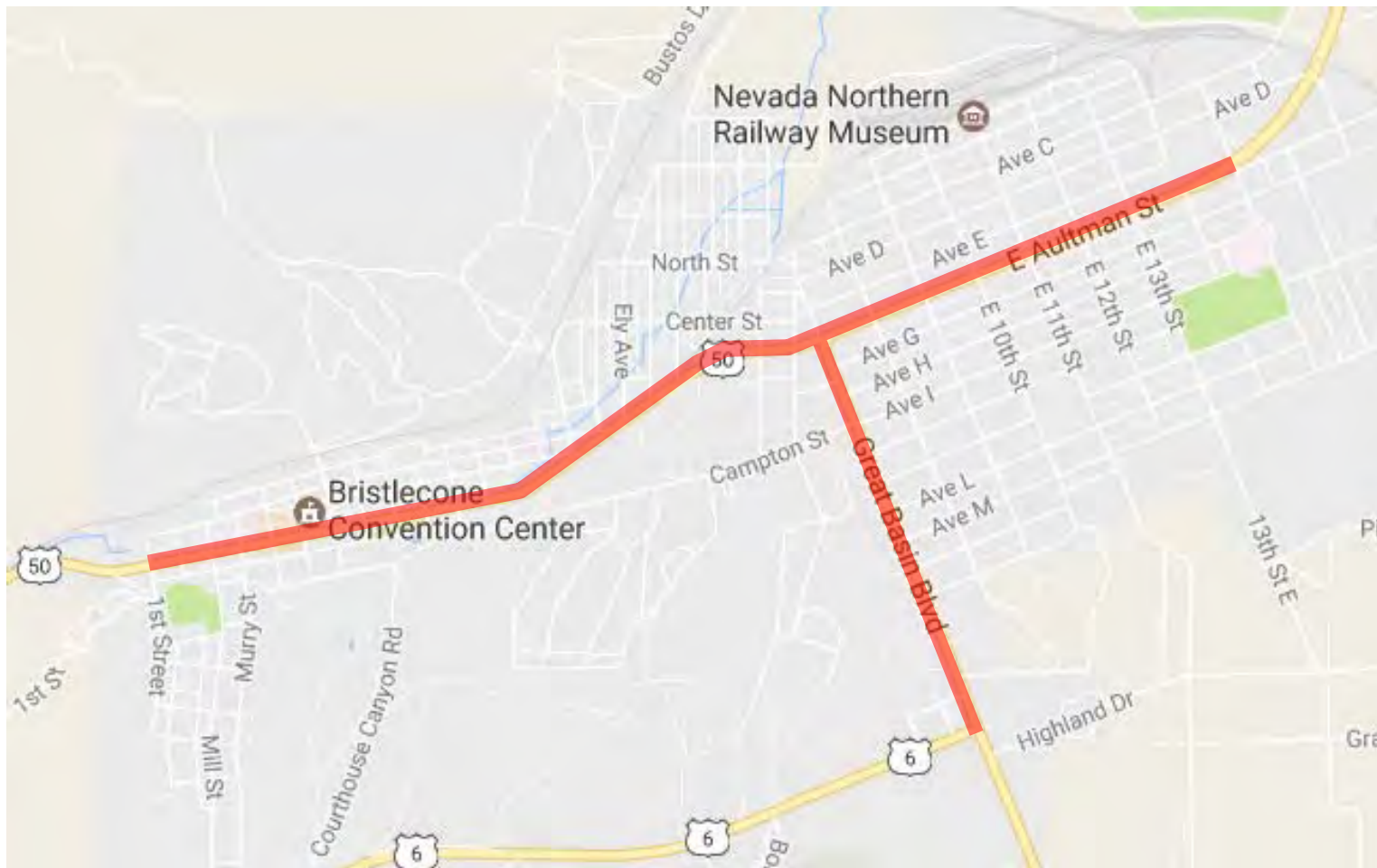


[nevadadot.com](http://nevadadot.com)



# Project Information

## Full Downtown Roadway Reconstruction



All information presented is preliminary and subject to revision



[nevadadot.com](http://nevadadot.com)





# Project Information

## Work Elements

- Roadway reconstruction
- Lane reconfiguration
- Americans with Disabilities Act (ADA)/sidewalk/curb and gutter improvements
- Lighting improvements
- Flashing beacon pedestrian crossings





# Project Information

## Work Elements

- Aesthetics
- Drainage and utilities improvements
- Fiber optics
- Traffic signal improvements



All information presented is preliminary and subject to revision



nevadadot.com



# Project Information

## Before/After Photosimulations



All information presented is preliminary and subject to revision



# Project Information

## Photosimulation 1: Before



Great Basin Blvd at Copper Queen Casino  
**PROPOSED** Preliminary and Subject to Revision



All information presented is preliminary and subject to revision



# Project Information

## Photosimulation 1: After




Great Basin Blvd at Copper Queen Casino  
*PROPOSED Preliminary and Subject to Revision*

All information presented is preliminary and subject to revision



# Project Information

## Photosimulation 2: Before



W. Aultman and 5th St.  
EXISTING

All information presented is preliminary and subject to revision



# Project Information

## Photosimulation 2: After



W. Aultman and 5th St.  
PROPOSED Preliminary and Subject to Revision




Festival  
Medallion

All information presented is preliminary and subject to revision



# Project Information

## Photosimulation 3: Before



Aultman and Great Basin Blvd.  
EXISTING

All information presented is preliminary and subject to revision



[nevadadot.com](http://nevadadot.com)





# Project Information

## Photosimulation 3: After



Aultman and Great Basin Blvd.  
PROPOSED Preliminary and Subject to Revision



All information presented is preliminary and subject to revision



# Project Information

## Photosimulation 4: Before



E. Aultman past 8th St.  
EXISTING

All information presented is preliminary and subject to revision



[nevadadot.com](http://nevadadot.com)



# Project Information

## Photosimulation 4: After



E. Aultman past 8th St.

*PROPOSED Preliminary and Subject to Revision*



All information presented is preliminary and subject to revision



[nevadadot.com](http://nevadadot.com)



# Project Information

## "Drive-Through" Animation



BEFORE

All information presented is preliminary and subject to revision



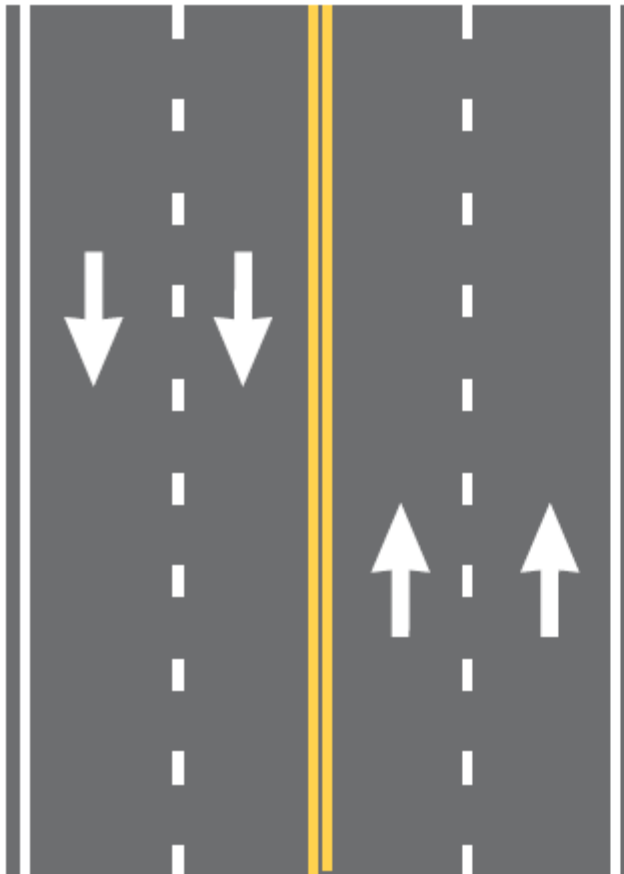
[nevadadot.com](http://nevadadot.com)



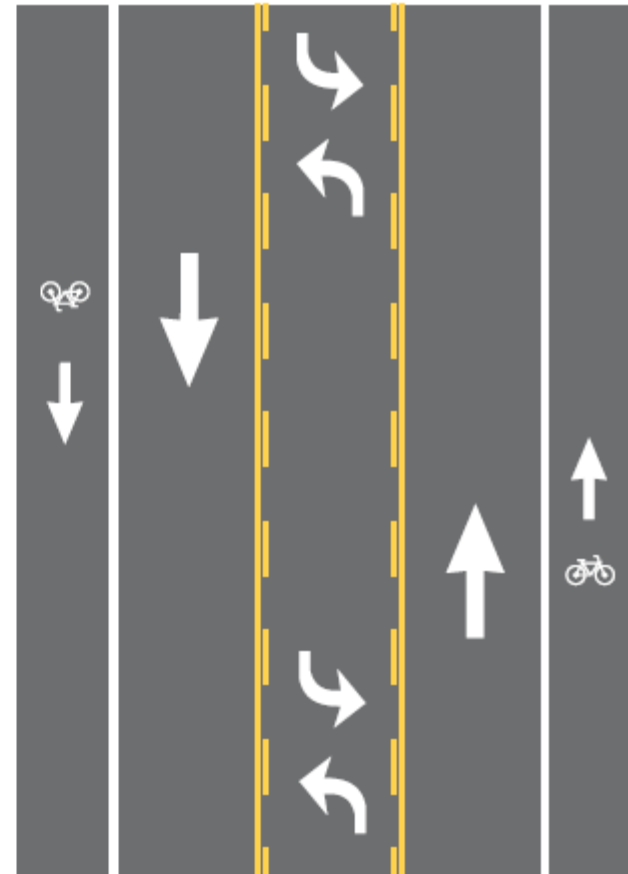
# Project Information

## Traffic: "Road Diet"

Before



After



All information presented is preliminary and subject to revision

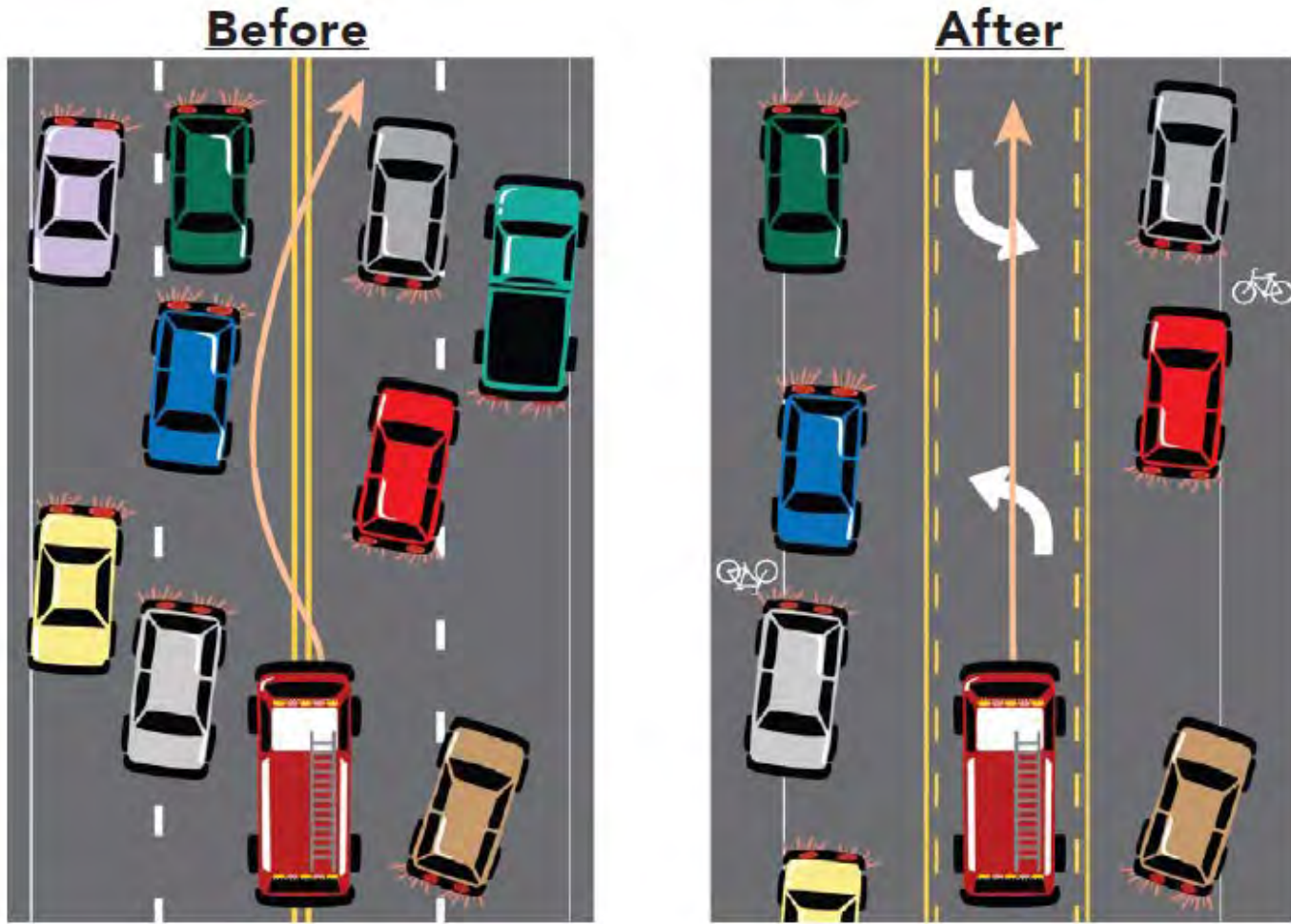


nevadadot.com



# Project Information

## Traffic: "Road Diet"



All information presented is preliminary and subject to revision

RE




nevadadot.com



# Project Information

## Proposed Storm Drain Improvements

- Most storm drains within the project limits will be improved to meet current NDOT design standards
- A major storm drain is proposed from Courthouse Park to where Murry Creek crosses the railroad



All information presented is preliminary and subject to revision

Source: *Ely Times*, February 1980



# Project Information

## Proposed Major Storm Drain Location Within NDOT Right-of-Way



All information presented is preliminary and subject to revision







# Project Information

## Proposed Major Storm Drain Location Outside NDOT Right-of-Way



All information presented is preliminary and subject to revision



[nevadadot.com](http://nevadadot.com)



# Project Information

## Why the Improvements?

To reduce maintenance cost and time tending to outdated and degrading storm drain systems within the city limits



Maintenance activity to repair a section of deteriorated storm drain on Great Basin Boulevard

All information presented is preliminary and subject to revision



nevadadot.com



# Project Information

## Why the Improvements?

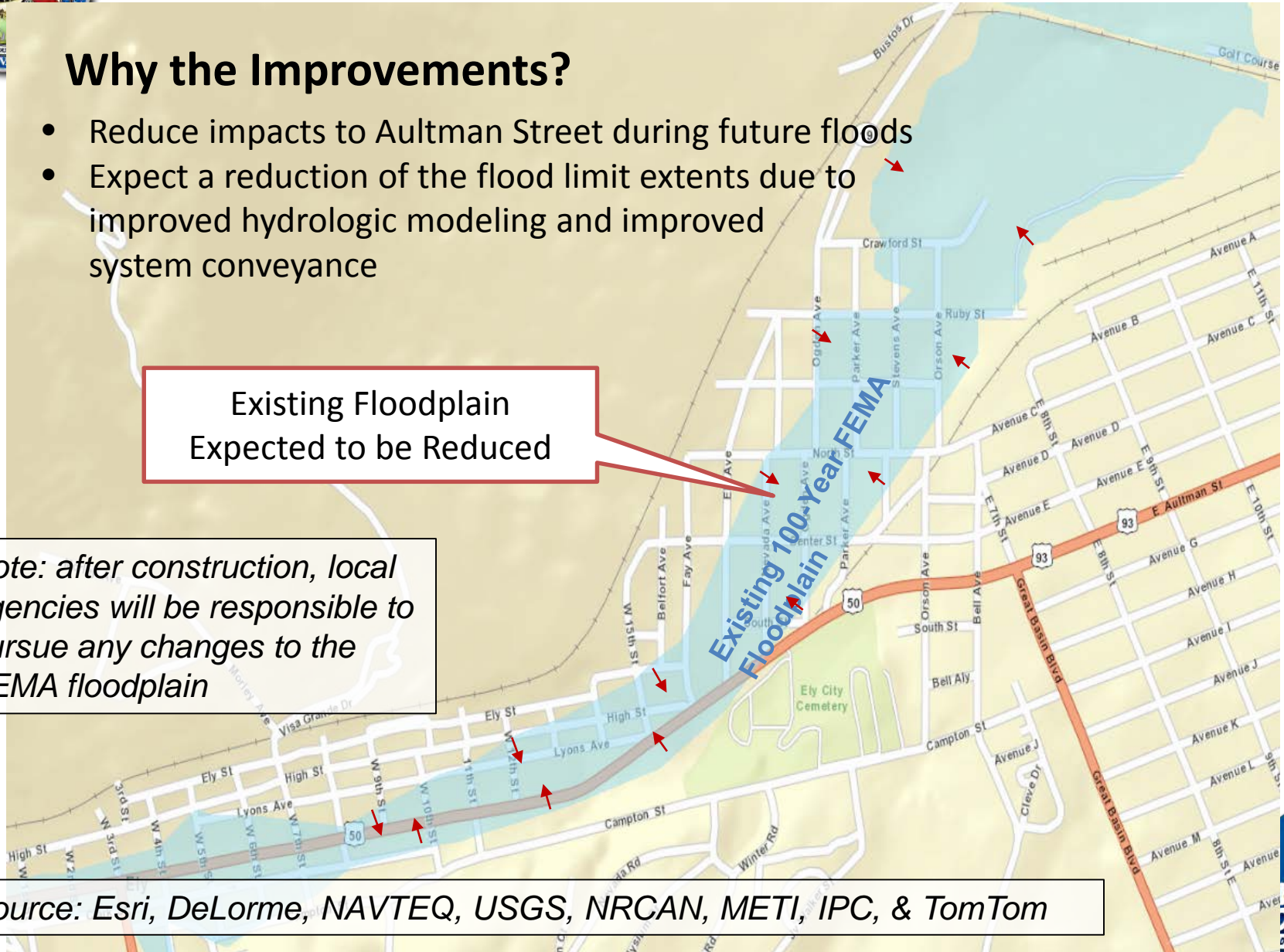
- Reduce impacts to Aultman Street during future floods
- Expect a reduction of the flood limit extents due to improved hydrologic modeling and improved system conveyance

Existing Floodplain  
Expected to be Reduced

*Note: after construction, local agencies will be responsible to pursue any changes to the FEMA floodplain*

Source: Esri, DeLorme, NAVTEQ, USGS, NRCAN, METI, IPC, & TomTom

All information presented is preliminary and subject to revision





# Project Information

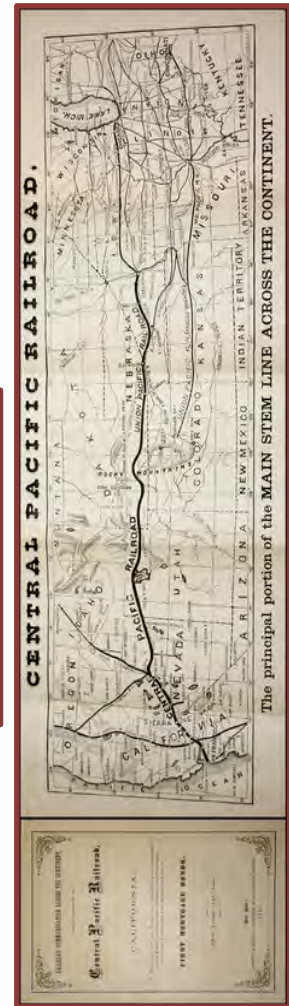
## Landscape/Aesthetics

*Explore Downtown with the journeys and people stories that are...*

*Uniquely Ely.*

*Who are we...*

*How did we get here...*





**1** NDOT ROW  
**Hwy 93 South**

**2** NDOT ROW  
**Hwy 50/93 East**

**3** NDOT ROW  
**Hwy 50 West**

**4** City opt  
**Hwy 6 East**



**- Uniquely Ely**  
**Sentinel Signs –**  
**Welcome to town and**  
**highlight destinations**

**Sign 1 : HIGHWAY 93 SOUTH**  
**BRISTLECONE - WHEELER PEAK**

**Opposite side quote**  
**Journey the Path**  
**Receive the Gift**  
**Leave the Token**

All information presented is preliminary and subject to revision

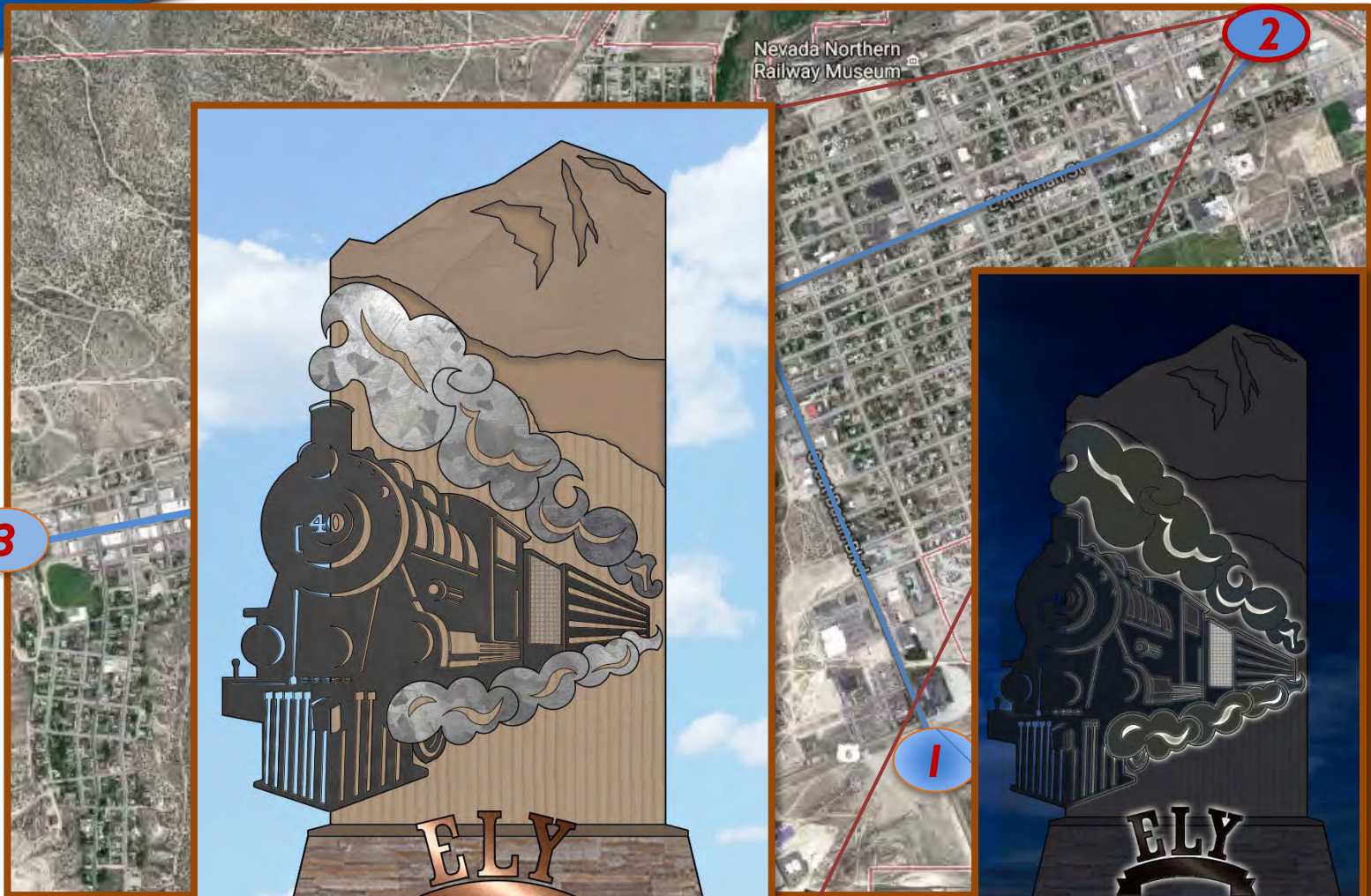


**1** NDOT ROW  
**Hwy 93 South**

**2** NDOT ROW  
**Hwy 50/93 East**

**3** NDOT ROW  
**Hwy 50 West**

**4** City opt  
**Hwy 6 East**



**Sign 2 : HIGHWAY 50/93 EAST  
STEAMTRAIN - NORTH PEAK**



**Opposite side quote  
Where the World Met  
and Became One**

**- Uniquely Ely**

**Sentinel Signs –  
Welcome to town and  
highlight destinations**

All information presented is preliminary and subject to revision



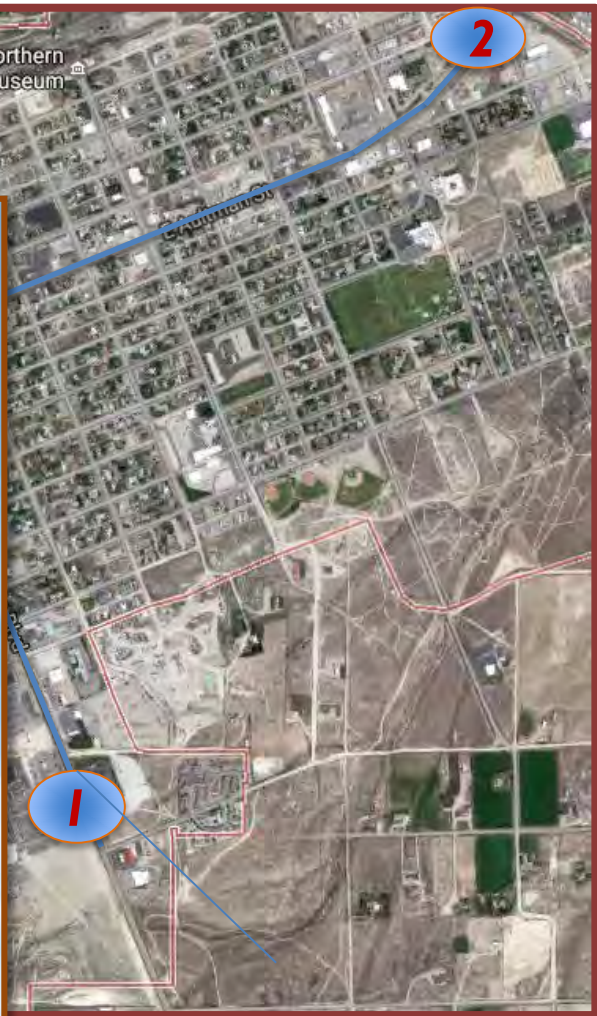
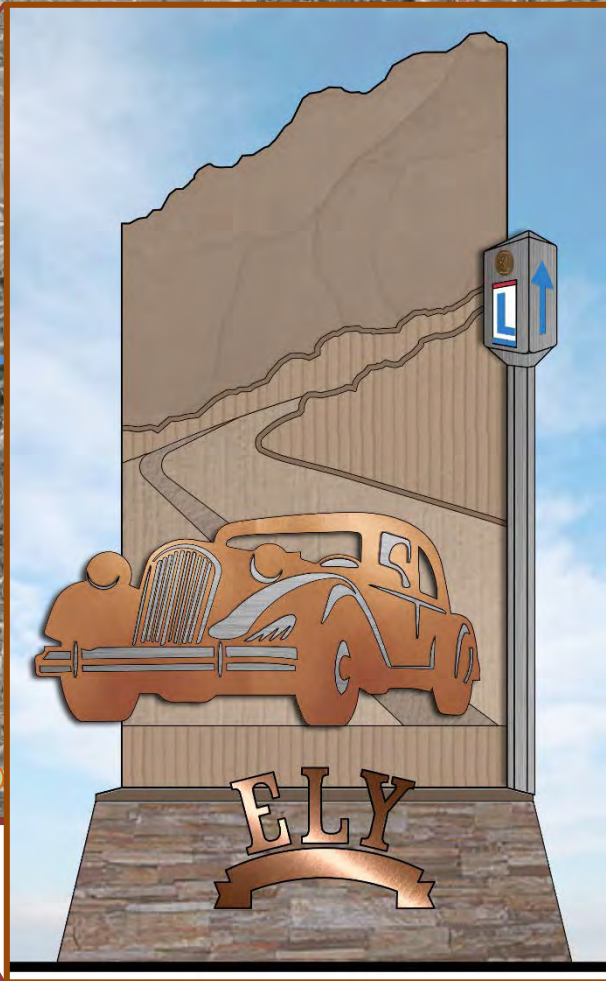


**1** NDOT ROW  
**Hwy 93 South**

**2** NDOT ROW  
**Hwy 50/93 East**

**3** NDOT ROW  
**Hwy 50 West**

**4** City opt  
**Hwy 6 East**



**- Uniquely Ely**  
**Sentinel Signs –**  
**Welcome to town and**  
**highlight destinations**

**Sign 3 : HIGHWAY 50 WEST**  
**LINCOLN HWY – GARNET HILL**

**Opposite side quote**  
**Highway 50 Nevada**  
**The Loneliest Road**

All information presented is preliminary and subject to revision





# Project Information


## Landscape/Aesthetics



*Trees selected to fit street + weather constraints, and to showcase the Seasons*



Festival Medallion



*Backlight Sculpture Tree Panel Guards*

**Arts & Cultural District –  
Aultman : 1<sup>st</sup> to 11<sup>th</sup> streets**

All information presented is preliminary and subject to revision



nevadadot.com





# Project Information

## Landscape/Aesthetics

Nature  
Tribal  
Scotts - Irish  
German  
English - Cornish  
Basque

Greek  
Slavic  
Chinese  
Korean  
Italian



German

Chinese

**10 Culture Group Blocks : sidewalk medallions concept**

**Arts & Cultural District –**

**Aultman : 1<sup>st</sup> to 11<sup>th</sup> streets**

All information presented is preliminary and subject to revision



nevadadot.com



# Project Information

## Landscape/Aesthetics

Nature  
Tribal  
Scotts - Irish  
German  
English - Cornish  
Basque

Greek  
Slavic  
Chinese  
Korean  
Italian



Slavic

Hispanic

**10 Culture Group Blocks : sidewalk medallions concept**  
**Arts & Cultural District –**

**Aultman : 1<sup>st</sup> to 11<sup>th</sup> streets**

All information presented is preliminary and subject to revision



nevadadot.com



# Tentative Timeline

**DESIGN  
COMPLETION**

Fall 2018

**CONSTRUCTION  
START**

Spring 2019

**CONSTRUCTION  
COMPLETION**

Late 2020



# Open Comment Period



Please state your full name & address prior to your question or statement



Three-minute verbal comment per individual



A court reporter will record the presentation and Q & A and is available to take individual comments



# Additional Ways to Provide Comments



Fill out a comment form included in your handout packet & place it in the comment box, or provide verbal comments



Submit your comment form by mail:  
John Bradshaw, Project Manager  
Nevada Department of Transportation  
1263 S. Stewart Street, Carson City, NV 89712



Send email to [info@dot.nv.gov](mailto:info@dot.nv.gov) with “Ely Roadway Reconstruction” in the subject line

*Comments accepted until 5 p.m., July 27, 2018*



# Ely Roadway Reconstruction Public Information Meeting

**July 10, 2018**

**Thank You!**



# COM M E N T F O R M

Nevada Department of Transportation Public Information  
Meeting Ely Roadway Reconstruction Project  
July 10, 2018

---

▪ *Please Print Clearly* ▪

Date: \_\_\_\_\_

Name: \_\_\_\_\_

Address: \_\_\_\_\_

City: \_\_\_\_\_ State: \_\_\_\_\_ ZIP Code: \_\_\_\_\_

Phone (Day): \_\_\_\_\_ Phone (Evening): \_\_\_\_\_

E-mail Address: \_\_\_\_\_

Was the information presented easy to understand?  YES  NO

Would you like a representative to contact you concerning your question or comment?  YES  NO

---

**Comment/Question:** \_\_\_\_\_

\_\_\_\_\_

\_\_\_\_\_

\_\_\_\_\_

\_\_\_\_\_

\_\_\_\_\_

---

**Comments will be accepted through 5 p.m. Friday, July 27, 2018**

Please mail to: John Bradshaw, Nevada Department of  
Transportation 1263 South Stewart Street, Carson City, NV 89712

Thank you for your time and interest in this project

**NDOT USE ONLY:**

Date Addressed/Answered: \_\_\_\_\_

Comments: \_\_\_\_\_

Public Outreach Team Member: \_\_\_\_\_



## FORMA DE COMENTARIOS

REUNION INFORMATIVA DEL DEPARTAMENTO DE TRANSPORTE PUBLICO DE NEVADA  
Ely Calzada Reconstrucción Proyecto  
10 de julio de 2018

---

▪ *Por favor escriba tan claro como le sea posible* ▪

Fecha: \_\_\_\_\_

Nombre: \_\_\_\_\_

Dirección: \_\_\_\_\_

Ciudad: \_\_\_\_\_ Estado: \_\_\_\_\_ Código Postal: \_\_\_\_\_

Teléfono (Diurno): \_\_\_\_\_ Teléfono (Noche): \_\_\_\_\_

Correo Electrónico: \_\_\_\_\_

La información presentada fue fácil de entender?  SI  NO

Le gustaría ser contactado por un representante para resolver sus dudas?  SI  NO

---

**Preguntas y/o Comentarios:** \_\_\_\_\_

---

---

---

---

---

---

---

---

***Sus Comentarios serán aceptados hasta las 5 p.m. del viernes 27 de julio, 2018***

Si desea enviarlo por correo:

John Bradshaw, Nevada Department of Transportation  
1263 South Stewart Street, Carson City, NV 89712

Gracias por su tiempo e interés en el proyecto!

**PARA USO EXCLUSIVO DE NDOT:**

Date Addressed/Answered: \_\_\_\_\_

Comments: \_\_\_\_\_

Public Outreach Team Member: \_\_\_\_\_