

**McDERMITT AREA**  
2009

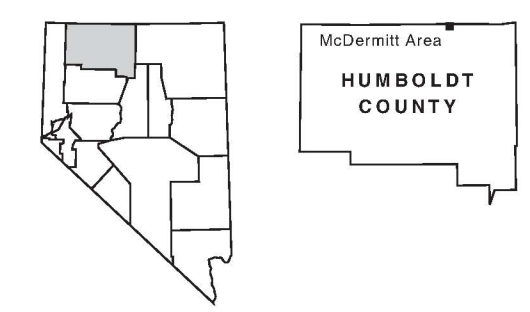
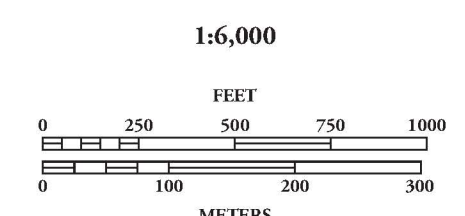
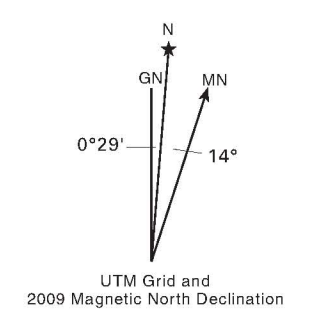
Population\* 269  
Mean Elevation 4425'

Transverse Mercator Projection 1983  
Mount Diablo Base and Meridian  
1,000 Meter Universal Transverse  
Mercator Grid Zone 11  
North American Datum 1983

Horizontal and vertical control data on  
file at Carson City, Nevada

Copyright © 2009  
Nevada Department of Transportation  
www.nevadadot.com  
Orthophoto courtesy of USDA NAIP  
Photography date: 2005

- Freeway, Federal
- Highway, Federal
- Highway, State
- Frontage Road
- Other Paved Road
- Improved Surface
- Unimproved
- Interchange Number
- Interstate Milepost Marker
- Interstate Milepost Marker (by County)
- US or State Route Milepost Marker (by County)
- NDOT Bridge Number
- Nevada Historical Marker
- RWIS Sites



Prepared by and for sale at:  
**NEVADA DEPARTMENT OF TRANSPORTATION**  
Location Division, Cartography Section  
1263 South Stewart Street, Room 206  
Carson City, Nevada 89712

In cooperation with the  
**U.S. Department of Transportation**  
**Federal Highway Administration**