

**MOAPA AREA
2024**

Population*
 Moapa 1,311
 Moapa Valley 6,335
 *2022 Nevada State Demographer

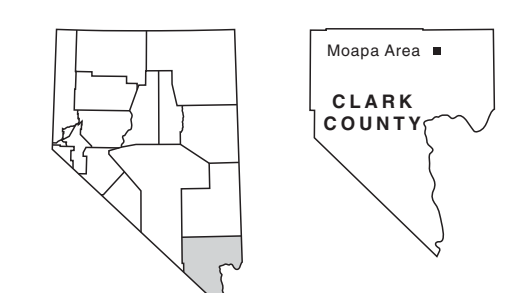
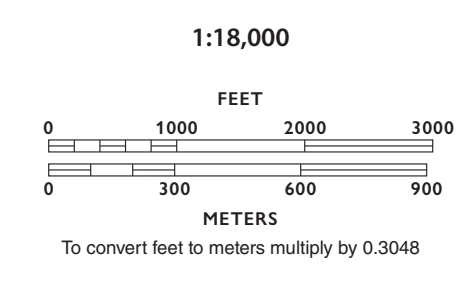
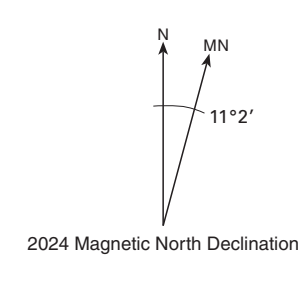
Mean Elevation 1,524'
 Transverse Mercator Projection
 Mount Diablo Base and Meridian
 1,000 Meter Universal Transverse
 Mercator Grid Zone 11 North
 North American Datum 1983

Horizontal and vertical control data on
 file at Carson City, Nevada

Orthophoto courtesy of USDA NAIP
 Photography date: 2022
 Fishi Checked 2023

Copyright © 2023
 Nevada Department of Transportation
 www.dot.nv.gov

- Freeway, Federal
- Highway, Federal
- Highway, State
- Frontage Road
- Other Paved Road
- Improved Surface
- Unimproved
- Interchange Number
- Interstate Milepost Marker
- Interstate Milepost Marker (by County)
- US or State Route Milepost Marker (by County)
- NDOT Bridge Number
- Nevada Historical Marker
- RWIS Site



Prepared by and for sale at:
NEVADA DEPARTMENT OF TRANSPORTATION
 Location Division, Cartography Section
 1263 South Stewart Street
 Carson City, Nevada 89712

In cooperation with the
U.S. Department of Transportation
 Federal Highway Administration