

**YERINGTON, MASON AND WEED HEIGHTS AREA
2007**

Population* 3,257
Mean Elevation 4,378'
*2006 Nevada State Demographer

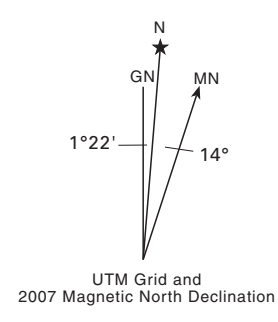
Transverse Mercator Projection 1983
Mount Diablo Base and Meridian
1,000 Meter Universal Transverse
Mercator Grid Zone 11
North American Datum 1983

Horizontal and vertical control data on
file at Carson City, Nevada.

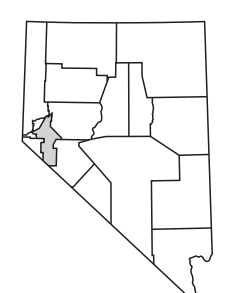

Copyright © 2007
Nevada Department of Transportation

Orthophoto courtesy of USDA NAIP
Photography date: 2006

- Freeway, Federal
- Highway, Federal
- Highway, State
- Frontage Road
- Other Paved Road
- Improved Surface
- Unimproved
- 120 Interchange Number
- 120 Interstate Milepost Marker
- 120 Interstate Milepost Marker (by County)
- 120 US or State Route Milepost Marker (by County)
- 120 NDOT Bridge Number
- 120 Nevada Historical Marker



1:15,000



Prepared by and for sale at:
NEVADA DEPARTMENT OF TRANSPORTATION
Location Division, Cartography Section
1263 South Stewart Street, Room 206
Carson City, Nevada 89712

In cooperation with the
U.S. Department of Transportation
Federal Highway Administration