

## NDOT Weight Restricted Bridges and Routes 8-08

Reference: NDOT Over Dimensional Vehicle Permits Instructions 8-08 dated 11/14/08 (see [www.nevadadot.com/doing-business/commercial-vehicles/commercial-vehicle-permits](http://www.nevadadot.com/doing-business/commercial-vehicles/commercial-vehicle-permits)).

These restrictions apply to all vehicles with overweight permits (purple weight, green weight, annual, single-trip and special) issued by the Nevada Department of Transportation (NDOT) in accordance with the reference and the attached map.

**General Restriction:** All overweight permittees must minimize use of the shoulder area on all bridges in the state.

**Restriction Note #1 (Yellow):** Purple Weight Vehicles use slow lane only; do not use shoulders.

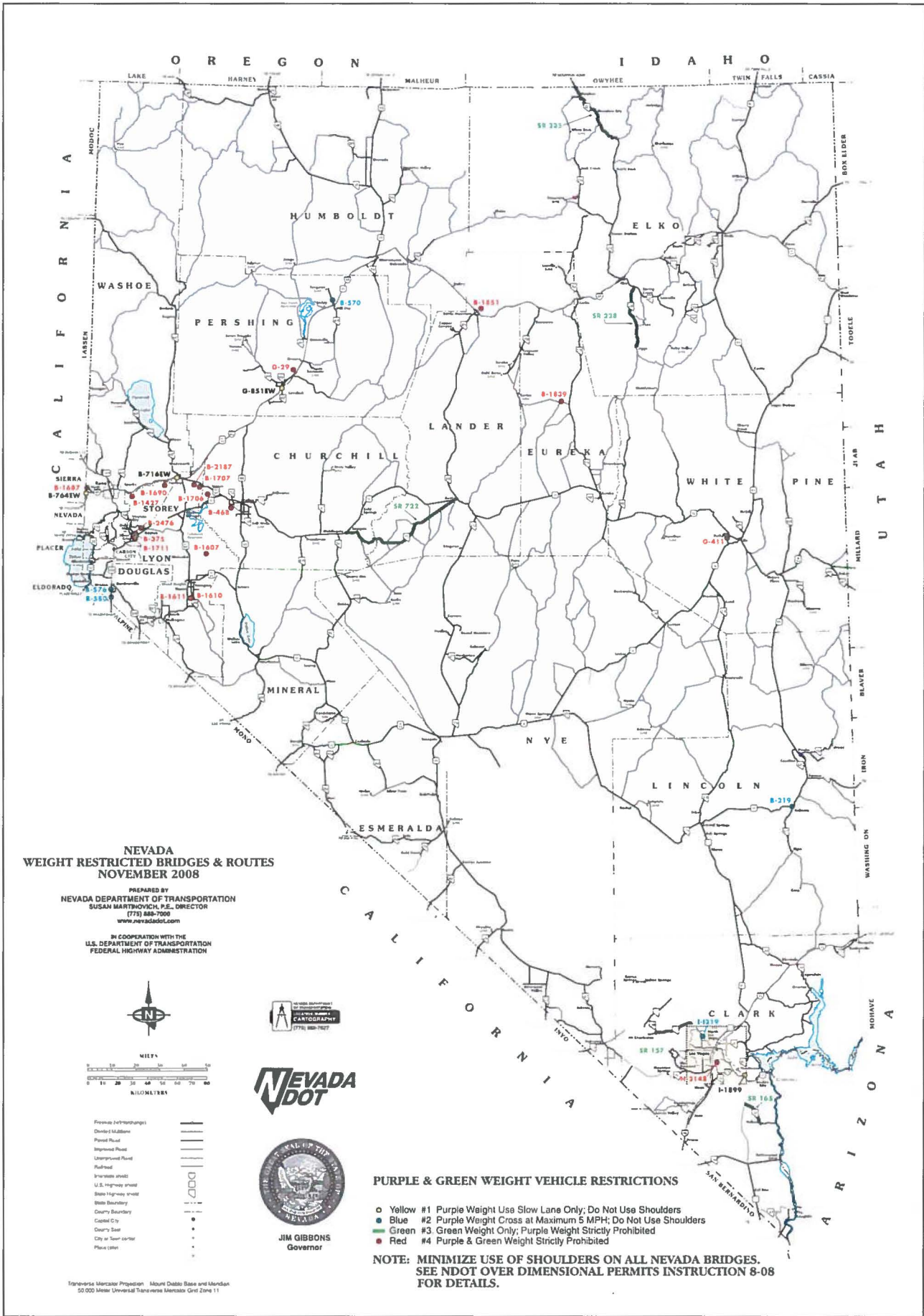
**Restriction Note #2 (Blue):** Purple Weight Vehicles cross at maximum 5 mph; do not use shoulders.

**Restriction Note #3 (Green):** Green Weight Vehicle only; Purple Weight Vehicles strictly prohibited.

**Restriction Note #4 (Red):** Purple and Green Weight Vehicles strictly prohibited. Note that these structures are weight-restriction posted.

<u>Structure #</u>	<u>Location</u>	<u>Route Carried</u>	<u>Feature/Route Under</u>	<u>Restriction Note</u>
<b><u>Eastern Nevada/Elko, Lander, Eureka, White Pine and Lincoln Counties (North to South)</u></b>				
B-1851	Battle Mountain	Old River Rd	Reese River OF	4
B-1839	NW Eureka	Denay Valley Rd	Henderson Creek	4
G-411	Ruth	County Rd	NNRR	4
B-219	Caliente	US 93	Meadow Valley	2
SR 225	ID/NV Stateline to	Wild Horse Reservoir	NA	3
SR 228	Elko to Jiggs	NA	NA	3
<b><u>I-80 (East to West)</u></b>				
G-851EW	W Lovelock	I-80	SR 396/SR 397	1
B-716EW	Wadsworth	I-80	Truckee River	1
B-764EW	SW Verdi	I-80	Truckee River	1
<b><u>Western Nevada/Washoe, Pershing, Churchill, Storey, Lyon and Douglas Counties (North to South)</u></b>				
B-570	N Mill City	Tungsten Rd	Pit Taylor Canal	2
G-29	NE Lovelock	FR PE01	SPRR	4
G-851EW	W Lovelock	I-80	SR 396/SR 397	1
B-716EW	Wadsworth	I-80	Truckee River	1
B-1690	SW Wadsworth	Painted Rock Rd	Truckee River	4
B-2187	Fernley HL	Gustafson Rd	TC Canal	4
B-1707	NW Hazen	Rural Rd	TC Canal	4
B-1706	S Hazen	Rural Rd	TC Canal	4
B-468	SW Fallon	St Clair Rd	AA-Canal	4
B-1687	N Verdi	Bridge St	Truckee River	4
B-764EW	SW Verdi	I-80	Truckee River	1
B-1427	Lockwood	County Rd	Lousetown Creek	4
B-2476	W Dayton	Six Mile Canyon Rd	Six Mile Creek	4
B-375	S Silver City	County Rd	Gold Canyon Creek	4
B-1711	Dayton	Shady Ave	Gold Canyon Creek	4
B-1607	E Wabuska	IRR LAPW Rd	Walker River	4
B-1610	S Yerington	Nordyke Rd	EF Walker River	4
B-1611	S Yerington	Nordyke Rd	WF Walker River	4
B-576	S Minden	SR 88	Brockliss Slough	2
B-580	W Gardnerville	SR 88	Home Slough	2
SR 722	Austin to Middlegate		NA	3
<b><u>Southern Nevada/Clark County (North to South)</u></b>				
I-1219	Las Vegas	SR 573	US 95	2
H-2148	Las Vegas	Service Rd	Paradise Rd	4
I-1899	Henderson	SR 582	US 95 Off Ramp	1
SR 157	US 95 to Charleston Park		NA	3
SR 165	US 95 to North Nelson		NA	3

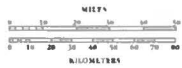
Enclosure (4)



**NEVADA  
WEIGHT RESTRICTED BRIDGES & ROUTES  
NOVEMBER 2008**

PREPARED BY  
NEVADA DEPARTMENT OF TRANSPORTATION  
SUSAN MARTHOVICH, P.E., DIRECTOR  
(775) 688-7000  
www.nvadot.com

IN COOPERATION WITH THE  
U.S. DEPARTMENT OF TRANSPORTATION  
FEDERAL HIGHWAY ADMINISTRATION



JIM GIBBONS  
Governor

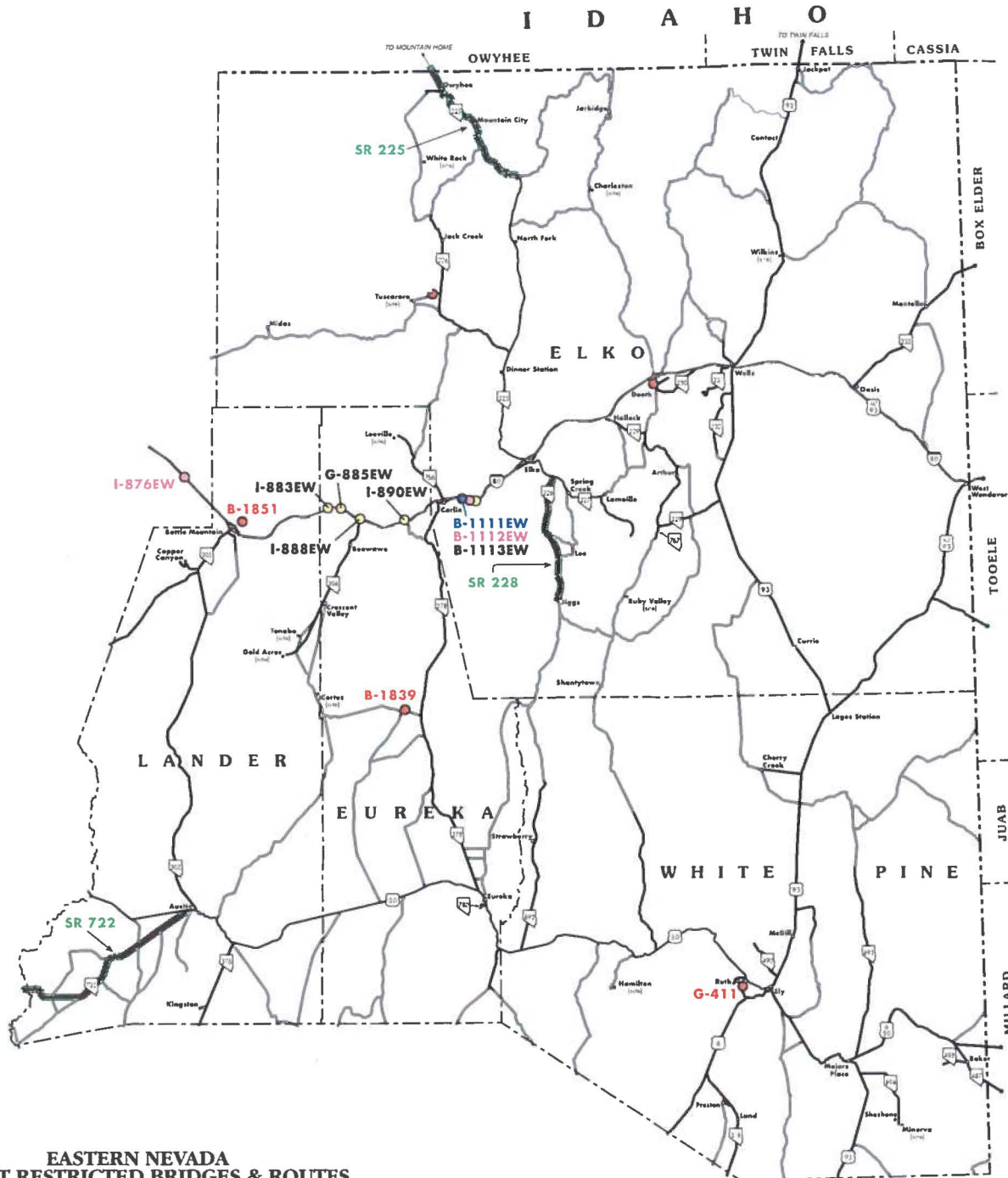
- Division of Highways
- Divided Middle
- Paved Road
- Improved Road
- Unimproved Road
- Railroad
- Interstate shield
- U.S. Highway shield
- State Highway shield
- State Boundary
- County Boundary
- County Seat
- City or Town center
- Place center

**PURPLE & GREEN WEIGHT VEHICLE RESTRICTIONS**

- Yellow #1 Purple Weight Use Slow Lane Only; Do Not Use Shoulders
- Blue #2 Purple Weight Cross at Maximum 5 MPH; Do Not Use Shoulders
- Green #3 Green Weight Only; Purple Weight Strictly Prohibited
- Red #4 Purple & Green Weight Strictly Prohibited

**NOTE: MINIMIZE USE OF SHOULDERS ON ALL NEVADA BRIDGES.  
SEE NDOT OVER DIMENSIONAL PERMITS INSTRUCTION 8-08  
FOR DETAILS.**

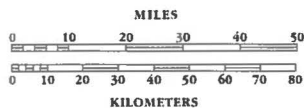
Transverse Mercator Projection Mount Diablo Base and Meridian  
50,000 Meter Universal Transverse Mercator Grid Zone 11



**EASTERN NEVADA  
WEIGHT RESTRICTED BRIDGES & ROUTES  
MARCH 2009 ADDENDUM**

PREPARED BY  
NEVADA DEPARTMENT OF TRANSPORTATION  
SUSAN MARTINOVICH, P.E., DIRECTOR  
(775) 888-7000  
www.nevsdot.com

IN COOPERATION WITH THE  
U.S. DEPARTMENT OF TRANSPORTATION  
FEDERAL HIGHWAY ADMINISTRATION



JIM GIBBONS  
Governor



**PURPLE & GREEN WEIGHT VEHICLE RESTRICTIONS**

- Yellow #1: Purple Weight Use Slow Lane Only, Do Not Use Shoulders
- Blue #2: Purple Weight Cross at Maximum 5 MPH; Do Not Use Shoulders
- Purple #1/2: Purple Weight Use Slow Lane Only at Maximum 5 MPH
- Green #3: Green Weight Only, Purple Weight Strictly Prohibited
- Red #4: Purple & Green Weight Strictly Prohibited

**NOTE: MINIMIZE USE OF SHOULDERS ON ALL NEVADA BRIDGES.  
SEE NDOT OVER DIMENSIONAL PERMITS INSTRUCTION 8-08  
FOR STATEWIDE RESTRICTIONS NOT SHOWN.**





