

## NDOT ODVP LOI 5-11.1

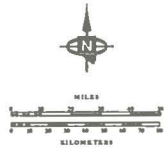
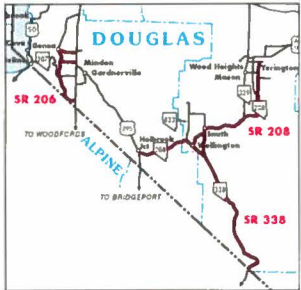
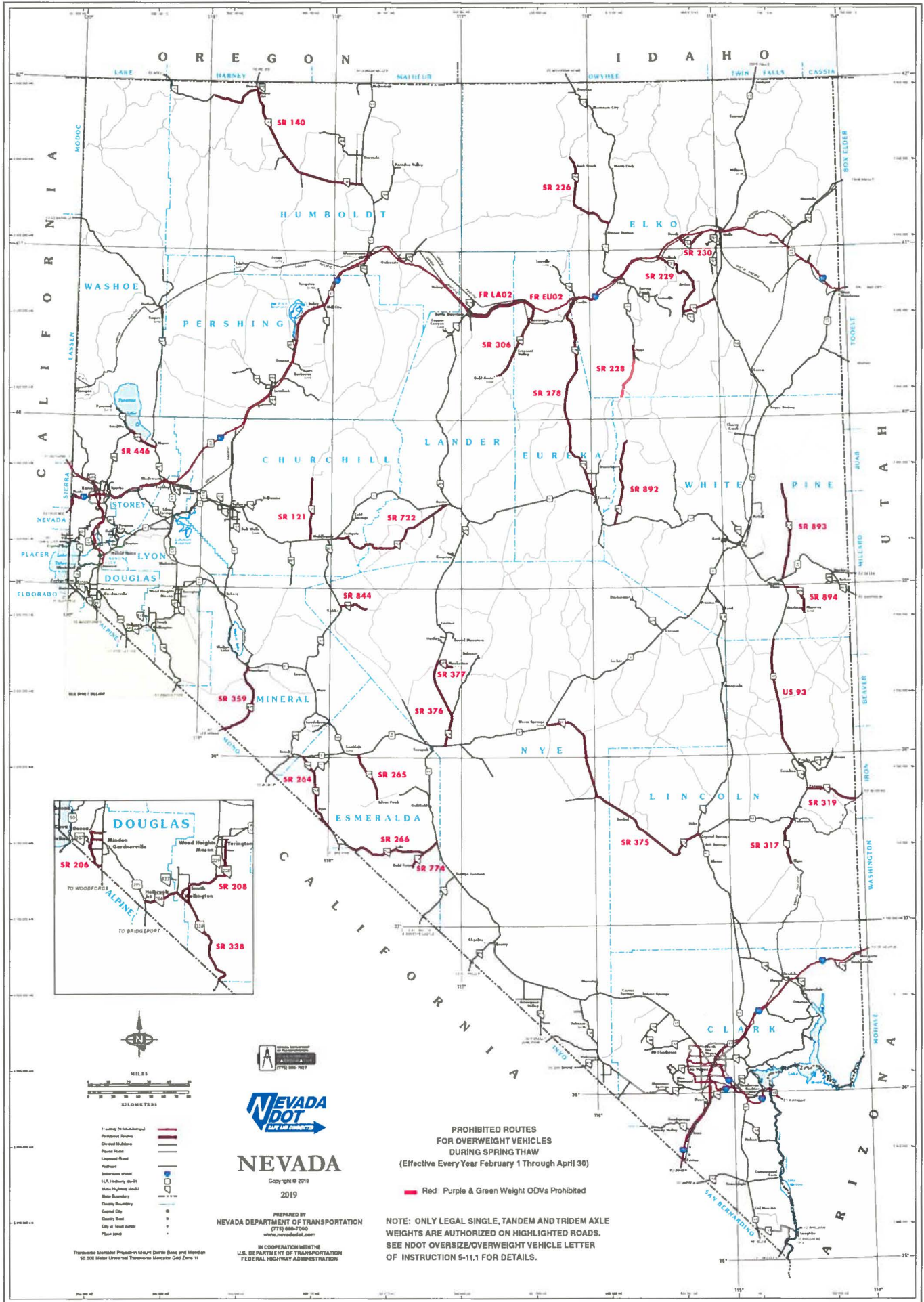
### Prohibited Routes for Overweight Vehicles during Spring Thaw (with map)

- References:      (1) NDOT Over Dimensional Vehicle Permit Instructions dated October 22, 2015
- (2) <https://www.nevadadot.com/doing-business/commercial-vehicles/commercial-vehicle-permits>

**February 1<sup>st</sup> through April 30<sup>th</sup>** of every year, over weight vehicles, requiring annual single-trip or special permits with Green or Purple weight, issued by the Nevada Department of Transportation (NDOT), are PROHIBITED from using the below routes. These routes are restricted to legal single, tandem and tridem axle weight limits during this period. Overweight fines double on these routes during this three (3) month period. The time frames are subject to change without notice. Please contact the Over Dimensional Permit office to clarify any routing questions.

COUNTY	PROHIBITED ROUTE	STARTING POINT	ENDING POINT
Churchill	SR 121/Dixie Valley Rd	US 50	MP 26.95/End of pavement
Churchill	SR 722/Carroll Summit Rd	US 50	US 50
Douglas	SR 206/Foothill/Fairview/Genoa	SR 88	US 395
Douglas	SR 757/Muller Ln	SR 206/Foothill Rd	US 395
Elko	SR 226/Deep Creek	SR 225/Mountain City Highway-Lone Mountain Station	Jack Creek & NF-473
Elko	SR 229/Halleck Rd	I-80 Exit 321/Halleck-Ruby Valley Interchange	US 93
Elko	SR 230/Starr Valley Rd	I-80 Exit 333/Starr Valley	I-80 Exit 343/Welcome Starr Valley
Elko	SR 306/Gold Acres	I-80 Exit 261/Beowawe	Town of Gold Acres
Elko	SR 228	MP 0.00	MP 26.83
Esmeralda	SR 265/Silver Peak Rd	US 6/US 95	Town of Silver Peak
Esmeralda	SR 266/Lida Rd	US 95	CA Stateline
Esmeralda	SR 264/Fish Lake Valley Rd	US 6	CA Stateline
Eureka	SR 892/Strawberry Rd	US 50	MP 35.82/End of pavement
Eureka	SR 278/Eureka-Carlin Rd	US 50	Town of Carlin
Humboldt	SR 140/Denio Rd	MP 25.88 (Battle Creek Rd)	Thousand Springs Rest Area (33 miles south of Stateline)
Lander	FR LA02/EU02	Town of Battle Mountain	MP 5.49/End of pavement
Lincoln	SR 317/Rainbow Canyon	US 93	Town of Elgin
Lincoln	SR 319/Panaca Rd	US 93	Utah Stateline
Lyon	SR 208/Topaz-Yerington Rd	US 395	US 95 A
Lyon	SR 338/Sweetwater Rd	SR 208 Junction	CA Stateline
Mineral	SR 359	US 95	CA Stateline
Nye	SR 376/Tonopah-Austin Rd	US 6	SR 377/Manhattan Rd
Nye	SR 377/Manhattan Rd	SR 376/Tonopah/Austin Rd	Town of Manhattan
Nye	SR 844/Lone Road	SR 361/Gabbs Valley Rd	MP 12.32
Nye	SR 375/Extraterrestrial Hwy	US 6	US 93
Washoe	SR 446/Sutcliff Hwy	SR 447/Nixon	Sr 445/Pyramid Lake Rd
White Pine	SR 893/Spring Valley Rd	US 6/US 50	MP 39.75/End of pavement
White Pine	US 93	US 50	Town of Panaca
White Pine	SR 894/Shoshone Rd	US 93	Town of Shoshone

Revised 1/22/19



- 1-Inch (2.54cm) Segment
- Prohibited Routes
- Divided Highway
- Power Road
- Unimproved Road
- Roadway
- Interchange
- I-15 Highway shield
- State Highway shield
- Water Boundary
- County Boundary
- Capital City
- County Seat
- City or Town center
- Place



# NEVADA

Copyright © 2018  
2019

PREPARED BY  
NEVADA DEPARTMENT OF TRANSPORTATION  
(775) 688-7500  
www.nvdot.com

IN COOPERATION WITH THE  
U.S. DEPARTMENT OF TRANSPORTATION  
FEDERAL HIGHWAY ADMINISTRATION

## PROHIBITED ROUTES FOR OVERWEIGHT VEHICLES DURING SPRING THAW

(Effective Every Year February 1 Through April 30)

Red, Purple & Green Weight ODVs Prohibited

NOTE: ONLY LEGAL SINGLE, TANDEM AND TRIDEM AXLE WEIGHTS ARE AUTHORIZED ON HIGHLIGHTED ROADS. SEE NDOT OVERSIZE/OVERWEIGHT VEHICLE LETTER OF INSTRUCTION 5-11.1 FOR DETAILS.

Transportation Mapper Project - Mount Diablo Base and Modified  
© 2000 National Geographic Topographic Map Series, 11