



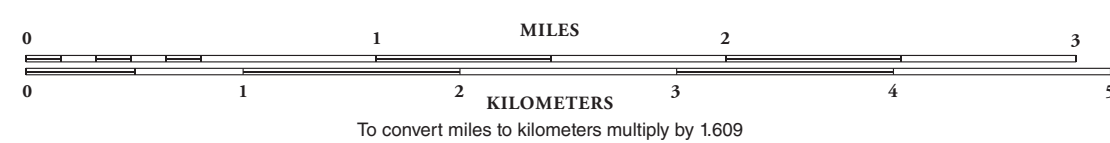


2020 NEVADA STATE RAIL PLAN
STRATEGIC REGION 5 - INDUSTRIAL PARKS (PLANNED)

INSET 7: HAZEN SOUTH AREA - 2,928 ACRES (total)
 - Churchill Hazen Industrial Park (CHIP) - 2,308 Acres
 - Lahontan Rail Industrial Park (LRIP) - 620 Acres

- LEGEND**
-  Union Pacific Railroad
 -  Churchill Hazen Industrial Park (CHIP)
 -  Lahontan Rail Industrial Park (LRIP)
 -  State Park or Recreation Area



Hazen South Area
 LYON COUNTY



Copyright © 2020
 Nevada Department of Transportation
 www.nevadadot.com

