

**STATE MAINTAINED HIGHWAYS OF NEVADA (aka DESCRIPTION INDEX)
DESCRIPTIONS AND MAPS
JANUARY 2023**



NEVADA DEPARTMENT OF TRANSPORTATION

1263 S. STEWART ST.

CARSON CITY, NV 89712

Published by the Planning Division, Roadway Systems Section

For information please call (775) 888-7447 or 888-7441

Maps produced by the Nevada Department of Transportation, Cartography Section

in cooperation with the U.S. Dept. of Transportation and the Federal Highway Administration

Nevada Division



Kristina Swallow, P.E., Director

NEVADA'S

2023

STATE MAINTAINED HIGHWAYS

DESCRIPTIONS AND MAPS

(aka Description Index)

Note: Maps, Wikipedia and other web based resources do not reflect the most current information regarding the state's maintained routes. Changes to the routes can occur so quickly they may not be reflected in these resources for quite some time. State System updates and changes are announced via a quarterly memo and also on the NDOT Roadway Systems SharePoint site under Documents. However, if you are looking for the most up-to-date information it's best to contact us via e-mail or phone.

PREPARED BY :
NEVADA DEPARTMENT OF TRANSPORTATION
ROADWAY SYSTEMS SECTION
SAFETY/ROADWAY SYSTEMS MODULAR EAST ANNEX
1263 S. STEWART ST, CARSON CITY, NV 89712

FOR INQUIRIES CONTACT
[\(775\)888-7447](tel:7758887447), kcortes@dot.nv.gov
or
[\(775\)888-7441](tel:7758887441), marlene.senda@dot.nv.gov

INTRODUCTION

This publication was created to provide users with a single source reference for the current State System. It contains the official description and mileage for all State maintained routes and should not be used to determine road ownership. If you are looking for information regarding ownership, please contact the Nevada Department of Transportation's (NDOT) Right-Of-Way Division at (775) 888-7470. The mileage listed is based on a linear reference system measurement and should not be used for design purposes. For mileage that corresponds to milepost locations and engineer stations, please see the Milepost Index located on the iNDOT page under "Applications".

Section one of this document includes the route numbering, route numbers by county/city, mileage totals by route and by rural/urban designation, National Highway System (NHS) and a list of acronyms. Section two contains a list of the State maintained routes by county to include maps, cardinal direction, begin and end points and mileage. Section three contains a summary of the routes by county and rural/urban designation and a cross reference linking the current State System to previous and current route aliases. As changes to the State maintained road system occur, the Roadway Systems Division will notify NDOT division heads via a Quarterly System Change Memorandum. Copies of these notifications can be found on the NDOT SharePoint site under Roadway Systems.

Also included are the Route Master Identification (RMID) numbers that are part of a program that assigns a unique number to segments of line work in the geospatial world of the State Road Network. The State Road Network is established, maintained and verified by the Roadway Systems Division.

Any questions regarding this document or for additional copies please contact Roadway Systems at (775) 888-7447. You may also obtain an electronic copy of this document by visiting the NDOT website at <http://www.dot.nv.gov> under the Documents tab, Planning and Data Collection related and then Studies and Reports. We also have a link to this document on our SharePoint site.

*** This book contains centerline miles***

TABLE OF CONTENTS

CONTACT PAGE-----1

INTRODUCTION -----2

TABLE OF CONTENTS -----3

ACRONYMS & ABBREVIATIONS -----4

SECTION 1 -----5

STATE ROUTE NUMBERING -----6

STATE ROUTE NUMBERS BY COUNTY/CITY -----7

MILEAGE TOTALS BY COUNTY & ROUTE DESIGNATION-----8

INTERSTATE MILEAGE BY COUNTY -----9

US MILEAGE BY COUNTY ----- 10

STATE ROUTE MILEAGE BY COUNTY----- 11

FRONTAGE RD, STATE PARK & ACCESS RD MILEAGE BY COUNTY----- 12

NHS MILEAGE ----- 13-19

SECTION 2 ----- 20

CARSON CITY -----21-26

CHURCHILL COUNTY -----27-37

CLARK COUNTY -----38-69

DOUGLAS COUNTY -----70-77

ELKO COUNTY -----78-99

ESMERALDA COUNTY ----- 100-104

EUREKA COUNTY -----105-112

HUMBOLDT COUNTY -----113-122

LANDER COUNTY -----123-128

LINCOLN COUNTY -----129-134

LYON COUNTY -----135-150

MINERAL COUNTY -----151-156

NYE COUNTY -----157-163

PERSHING COUNTY -----164-176

STOREY COUNTY -----177-180

WASHOE COUNTY -----181-205

WHITE PINE COUNTY -----206-211

SECTION 3----- 212

STATE HIGHWAY SYSTEM AND ROUTE SUMMARY ----- 213-227

ROUTE CROSS REFERENCE -----228-238

ACRONYMS AND ABBREVIATIONS

ROUTE ACRONYMS

| | |
|-----|-----------------------|
| AR | Access Road |
| ER | Escape Ramp |
| FR | Frontage Road |
| IR | Interstate Route |
| RP | Rest Park |
| SP | State Park Road |
| SR | State Route |
| US | United States Route |
| C/D | Collector/Distributor |

MEANING

ACRONYMS

MEANING

| | |
|-----------|-----------------------------|
| A/Alt | Alternate |
| BLM | Bureau of Land Management |
| BOP | Beginning of Pavement |
| C/D | Collector/Distributor Route |
| C/L | Centerline |
| Ct | Court |
| Cum | Cumulative |
| E and ECL | East and East City Limits |
| EB | East Bound |
| ER | Escape Ramp |
| EOP | End of Pavement |
| EUL | East Urban Limit |
| EXPWY | Expressway |
| Fwy | Freeway |
| Ft/ft | Feet |
| Hwy | Highway |
| Intg | Interchange |
| Jct | Junction |
| Ln | Lane |
| Maint. | Maintenance |
| Mtn | Mountain |
| MP | Milepost Panel |
| N and NCL | North and North City Limits |
| NB | North Bound |
| NUL | North Urban Limit |
| PED | Pedestrian |
| RMID | Route Master ID |
| ROW | Right-Of-Way |
| RR | Rail Road |
| Sep | Separation |
| S and SCL | South and South City Limits |
| SB | South Bound |
| ST/St | Street |
| SU | Small Urban Mileage |
| SUL | South Urban Limit |
| U | Urban Mileage |
| U* | Urbanized Mileage |
| W and WCL | West and West City Limits |
| WB | West Bound |
| WUL | West Urban Limit |
| WY/Wy | Way |
| Xing | Crossing |

ABBREVIATIONS

COUNTY

| | |
|----|-------------|
| CC | Carson City |
| CH | Churchill |
| CL | Clark |
| DO | Douglas |
| EL | Elko |
| ES | Esmeralda |
| EU | Eureka |
| HU | Humboldt |
| LA | Lander |
| LN | Lincoln |
| LY | Lyon |
| MI | Mineral |
| NY | Nye |
| PE | Pershing |
| ST | Storey |
| WA | Washoe |
| WP | White Pine |

RURAL / SMALL URBAN

URBAN / URBANIZED

POPULATION DESIGNATIONS

Rural: 0-4,999
 Small Urban (SU): 5,000 - 49,999
 Urban (U): 50,000-199,999
 Urbanized (U*): 200,000 +

SECTION 1
ROUTE NUMBERING, ROUTE NUMBERS BY COUNTY
MILEAGE TOTALS BY ROUTE AND RURAL/URBAN DESIGNATION
MILEAGE BY COUNTY AND ROUTE DESIGNATION
DISTRICT TOTALS, NHS MILEAGE, ACRONYMS

STATEWIDE ROUTE NUMBERING

| SYSTEM | NUMBER OF ROUTES | ROUTE NUMBERS |
|-----------------------------|------------------|---|
| INTERSTATE ROUTES (IR) | 6 | 11, 15, 80, 215, 515, 580 |
| COLLECTOR/DISTRIBUTOR (C/D) | 6 | IR15NCD1, IR15NCD2, IR15SCD1, IR15SCD2, IR15SCD3, US95SCD1 |
| UNITED STATES ROUTES (US) | 10 | 6, 50, 50A, 93, US93BUS, 93A, 95, 95A, 395, 395A |
| STATE ROUTES (SR) | 188 | State routes are listed individually by county on next page |
| FRONTAGE ROADS (FR) | 241 | Frontage roads are listed individually in each county |
| TOTAL NUMBER OF ROUTES | 451 | |

STATE ROUTE NUMBERS BY COUNTY/CITY

| COUNTY/CITY | NUMBER OF ROUTES | STATE ROUTE NUMBER |
|---------------------|------------------|---|
| CARSON CITY | 1 | 28 |
| CHURCHILL | 14 | 115, 116, 117, 118, 119, 120, 361, 715, 718, 720, 722, 723, 726, 839 |
| CLARK | 17 | 146, 147, 156, 157, 158, 159, 160, 161, 163, 164, 165, 168, 169, 170, 171, 172, 173 |
| NORTH LAS VEGAS | 8 | 562, 564, 573, 574, 578, 579, 582, 604 |
| LAS VEGAS | 8 | 589, 592, 593, 595, 596, 599, 602, 613 |
| HENDERSON | 2 | 610, 612 |
| DOUGLAS | 10 | 28, 88, 206, 207, 208, 705, 756, 757, 759, 760 |
| ELKO | 14 | 221, 223, 225, 226, 227, 228, 229, 230, 231, 232, 233, 278, 766, 767 |
| ELKO CITY | 1 | 535 |
| ESMERALDA | 6 | 264, 265, 266, 267, 773, 774 |
| EUREKA | 4 | 278, 306, 766, 781 |
| HUMBOLDT | 11 | 140, 289, 290, 292, 293, 294, 787, 789, 794, 795, 796 |
| LANDER | 6 | 304, 305, 306, 376, 722, 806 |
| LINCOLN | 8 | 317, 318, 319, 320, 321, 322, 375, 816 |
| LYON | 15 | 208, 338, 339, 340, 341, 342, 427, 439, 822, 823, 824, 825, 827, 828, 829 |
| MINERAL | 5 | 359, 360, 361, 362, 839 |
| NYE | 12 | 160, 267, 318, 361, 372, 373, 374, 375, 376, 377, 379, 844 |
| PERSHING | 10 | 396, 397, 398, 399, 400, 401, 447, 854, 856, 860 |
| STOREY | 4 | 341, 342, 439, 655 |
| WASHOE | 16 | 28, 341, 425, 426, 427, 430, 431, 439, 443, 445, 446, 447, 647, 877, 878, 880 |
| RENO, SPARKS | 8 | 648, 653, 655, 659, 667, 668, 671, 673 |
| WHITE PINE | 8 | 318, 487, 488, 490, 892, 893, 894, 895 |
| TOTAL ROUTES | 188 | |

MILEAGE BY COUNTY AND ROUTE DESIGNATION

| SYSTEM | IR | US | SR | FR | SP | AR | CD | TOTAL |
|---------------|----------------|------------------|------------------|----------------|---------------|---------------|---------------|------------------|
| COUNTY | | | | | | | | |
| CC | 9.291 | 11.677 | 3.987 | 1.644 | 0.000 | 0.338 | 0.000 | 26.937 |
| CH | 27.710 | 174.986 | 94.287 | 39.271 | 4.161 | 0.000 | 0.000 | 340.415 |
| CL | 172.224 | 154.131 | 339.899 | 48.217 | 20.022 | 0.088 | 11.235 | 745.816 |
| DO | 0.000 | 49.103 | 53.946 | 0.215 | 0.932 | 0.165 | 0.000 | 104.361 |
| EL | 132.674 | 195.264 | 330.192 | 55.124 | 2.960 | 0.000 | 0.000 | 716.214 |
| ES | 0.000 | 115.591 | 121.706 | 0.000 | 0.000 | 0.000 | 0.000 | 237.297 |
| EU | 25.815 | 47.338 | 109.152 | 11.968 | 0.000 | 0.000 | 0.000 | 194.273 |
| HU | 61.358 | 75.363 | 186.404 | 20.113 | 0.000 | 0.000 | 0.000 | 343.238 |
| LA | 26.855 | 56.738 | 167.261 | 29.206 | 0.000 | 0.000 | 0.000 | 280.060 |
| LN | 0.000 | 172.358 | 175.479 | 0.000 | 5.622 | 0.000 | 0.000 | 353.459 |
| LY | 15.908 | 106.638 | 119.385 | 15.308 | 6.910 | 0.000 | 0.000 | 264.149 |
| MI | 0.000 | 118.043 | 86.852 | 0.000 | 0.638 | 0.000 | 0.000 | 205.533 |
| NY | 0.000 | 239.645 | 312.481 | 1.018 | 0.000 | 20.849 | 0.000 | 573.993 |
| PE | 75.070 | 0.000 | 80.244 | 56.143 | 1.476 | 0.000 | 0.000 | 212.933 |
| ST | 0.606 | 0.000 | 24.360 | 0.224 | 0.000 | 0.000 | 0.000 | 25.190 |
| WA | 70.221 | 35.977 | 217.122 | 29.872 | 4.630 | 0.000 | 0.000 | 357.822 |
| WP | 0.000 | 265.282 | 141.268 | 0.000 | 3.140 | 0.446 | 0.000 | 410.136 |
| TOTALS | 617.732 | 1,818.134 | 2,564.025 | 308.323 | 50.491 | 21.886 | 11.235 | 5,391.826 |

URBAN, SMALL URBAN AND RURAL TOTALS

INTERSTATE ROUTE SYSTEM

| COUNTY NAME | ROUTE NAME | URBAN | SMALL URBAN | RURAL | ROUTE MILEAGE TOTAL | COUNTY TOTAL |
|--------------------|-------------------|----------------|--------------------|----------------|----------------------------|---------------------|
| CARSON CITY | IR580 | 9.027 | | 0.264 | 9.291 | 9.291 |
| CHURCHILL | IR80 | 27.710 | | | 27.710 | 27.710 |
| CLARK | IR11 | 8.251 | 2.973 | 11.621 | 22.845 | |
| | IR15 | 35.615 | 7.813 | 80.334 | 123.762 | |
| | IR215 | 11.173 | | | 11.173 | |
| | IR515 | 14.444 | | | 14.444 | 172.224 |
| ELKO | IR80 | | 15.003 | 117.671 | 132.674 | 132.674 |
| EUREKA | IR80 | | | 25.815 | 25.815 | 25.815 |
| HUMBOLDT | IR80 | | 8.579 | 52.779 | 61.358 | 61.358 |
| LANDER | IR80 | | | 26.855 | 26.855 | 26.855 |
| LYON | IR80 | | 7.197 | 8.711 | 15.908 | 15.908 |
| PERSHING | IR80 | | | 75.070 | 75.070 | 75.070 |
| STOREY | IR80 | | | 0.606 | 0.606 | 0.606 |
| WASHOE | IR80 | 22.590 | | 21.872 | 44.462 | |
| | IR580 | 15.927 | | 9.832 | 25.759 | 70.221 |
| | | | | | | |
| TOTALS | | 144.737 | 41.565 | 431.430 | 617.732 | 617.732 |

URBAN, SMALL URBAN AND RURAL TOTALS

US ROUTE SYSTEM

| COUNTY NAME | ROUTE NAME | URBAN | SMALL URBAN | RURAL | ROUTE MILEAGE TOTAL | COUNTY TOTAL |
|--------------------|-------------------|---------------|--------------------|-----------------|----------------------------|---------------------|
| CARSON CITY | US50 | 5.002 | | 6.144 | 11.146 | |
| | US395 | 0.531 | | | 0.531 | 11.677 |
| CHURCHILL | US50 | | 8.891 | 98.072 | 106.963 | |
| | US50A | | | 9.096 | 9.096 | |
| | US95 | | 6.123 | 52.804 | 58.927 | 174.986 |
| CLARK | US95 | 21.337 | | 90.165 | 111.502 | |
| | US93 | | | 33.112 | 33.112 | |
| | US93BUS | 0.483 | 4.845 | 4.189 | 9.517 | 154.131 |
| DOUGLAS | US50 | 0.096 | 1.433 | 13.618 | 15.147 | |
| | US395 | 2.962 | 10.942 | 20.052 | 33.956 | 49.103 |
| ELKO | US93 | | | 141.759 | 141.759 | |
| | US93A | | 4.430 | 49.075 | 53.505 | 195.264 |
| ESMERALDA | US6 | | | 57.762 | 57.762 | |
| | US95 | | | 57.829 | 57.829 | 115.591 |
| EUREKA | US50 | | | 47.338 | 47.338 | 47.338 |
| HUMBOLDT | US95 | | 5.620 | 69.743 | 75.363 | 75.363 |
| LANDER | US50 | | | 56.738 | 56.738 | 56.738 |
| LINCOLN | US93 | | | 172.358 | 172.358 | 172.358 |
| LYON | US50 | 1.221 | 9.847 | 24.320 | 35.388 | |
| | US50A | | 10.657 | 12.606 | 23.263 | |
| | US95 | | | 2.822 | 2.822 | |
| | US95A | | 0.927 | 44.238 | 45.165 | 106.638 |
| MINERAL | US6 | | | 15.196 | 15.196 | |
| | US95 | | | 92.168 | 92.168 | |
| | US95A | | | 10.679 | 10.679 | 118.043 |
| NYE | US6 | | | 131.191 | 131.191 | |
| | US95 | | | 108.454 | 108.454 | 239.645 |
| WASHOE | US395 | 15.896 | | | 15.896 | |
| | US395A | 8.937 | | 11.144 | 20.081 | 35.977 |
| WHITE PINE | US6 | | | 101.331 | 101.331 | |
| | US50 | | | 68.290 | 68.29 | |
| | US93 | | | 89.971 | 89.971 | |
| | US93A | | | 5.690 | 5.690 | 265.282 |
| TOTALS | | 56.465 | 63.715 | 1697.954 | 1818.134 | 1818.134 |

URBAN, SMALL URBAN AND RURAL TOTALS

STATE ROUTES

| COUNTY NAME | URBAN | SMALL URBAN | RURAL | TOTAL ROUTE MILEAGE |
|----------------------------------|----------------|--------------------|-----------------|----------------------------|
| CARSON CITY | 0.000 | 0.000 | 3.987 | 3.987 |
| CHURCHILL | 0.000 | 22.256 | 72.031 | 94.287 |
| CLARK | 121.570 | 33.323 | 185.006 | 339.899 |
| DOUGLAS | 0.356 | 13.242 | 40.348 | 53.946 |
| ELKO | 0.000 | 15.753 | 314.439 | 330.192 |
| ESMERALDA | 0.000 | 0.000 | 121.706 | 121.706 |
| EUREKA | 0.000 | 0.000 | 109.152 | 109.152 |
| HUMBOLDT | 0.000 | 11.011 | 175.393 | 186.404 |
| LANDER | 0.000 | 0.000 | 167.261 | 167.261 |
| LINCOLN | 0.000 | 0.000 | 175.479 | 175.479 |
| LYON | 0.000 | 9.999 | 109.386 | 119.385 |
| MINERAL | 0.000 | 0.000 | 86.852 | 86.852 |
| NYE | 0.000 | 34.132 | 278.349 | 312.481 |
| PERSHING | 0.000 | 0.000 | 80.244 | 80.244 |
| STOREY | 0.000 | 0.000 | 24.360 | 24.360 |
| WASHOE | 58.411 | 11.937 | 146.774 | 217.122 |
| WHITE PINE | 0.000 | 0.000 | 141.268 | 141.268 |
| TOTAL STATE ROUTE MILEAGE | 180.337 | 151.653 | 2232.035 | 2564.025 |

URBAN, SMALL URBAN AND RURAL TOTALS

FRONTAGE ROADS

| COUNTY NAME | URBAN | SMALL URBAN | RURAL | TOTAL ROUTE MILEAGE |
|---------------|---------------|---------------|----------------|---------------------|
| CARSON CITY | 1.644 | | | 1.644 |
| CHURCHILL | | | 39.271 | 39.271 |
| CLARK | 17.573 | 0.502 | 30.142 | 48.217 |
| DOUGLAS | | 0.215 | | 0.215 |
| ELKO | | 4.118 | 49.088 | 53.206 |
| EUREKA | | | 11.968 | 11.968 |
| HUMBOLDT | | 3.168 | 16.945 | 20.113 |
| LANDER | | | 29.206 | 29.206 |
| LYON | | 11.918 | 3.390 | 15.308 |
| NYE | | | 1.018 | 1.018 |
| PERSHING | | | 56.143 | 56.143 |
| STOREY | | | 0.224 | 0.224 |
| WASHOE | 17.759 | | 12.113 | 29.872 |
| TOTALS | 36.976 | 19.921 | 249.508 | 306.405 |

STATE PARKS

| | | | | |
|---------------|--|--|---------------|---------------|
| CHURCHILL | | | 4.161 | 4.161 |
| CLARK | | | 20.022 | 20.022 |
| DOUGLAS | | | 0.932 | 0.932 |
| ELKO | | | 2.960 | 2.960 |
| LINCOLN | | | 5.622 | 5.622 |
| LYON | | | 6.910 | 6.910 |
| MINERAL | | | 0.638 | 0.638 |
| PERSHING | | | 1.476 | 1.476 |
| WASHOE | | | 4.630 | 4.630 |
| WHITE PINE | | | 3.140 | 3.140 |
| TOTALS | | | 50.491 | 50.491 |

ACCESS ROADS

| | | | | |
|---------------|--------------|--|---------------|---------------|
| CARSON CITY | 0.338 | | | 0.338 |
| CLARK | 0.088 | | | 0.088 |
| DOUGLAS | | | 0.165 | 0.165 |
| NYE | | | 20.849 | 20.849 |
| WHITE PINE | | | 0.446 | 0.446 |
| TOTALS | 0.426 | | 21.460 | 21.886 |

C/D ROADS

| | | | | |
|---------------|--|--|---------------|---------------|
| CLARK | | | 11.235 | 11.235 |
| TOTALS | | | 11.235 | 11.235 |

NEVADA'S STATE MAINTAINED NATIONAL HIGHWAY SYSTEM (NHS)

The National Highway System (NHS) includes the Interstate System, Other Principal Arterials, Strategic Highway Network (STRAHNET), Major Strategic Highway Network Connectors and Intermodal Connectors. **NHS mileage is derived from spatial data**

2023

| ROUTE | COUNTY | DESCRIPTION (FROM & TO) | RURAL | URBAN | SMALL URBAN | TOTAL |
|-------|--------|---|---------|--------|----------------|---------|
| IR11 | CL | FROM THE NV/AZ STATE LINE TO THE JCT WITH IR215 AND SR564 | 9.157 | 8.269 | 5.419 | 22.845 |
| IR15 | CL | CA/NV STATE LINE TO THE NV/AZ STATE LINE | 80.348 | 35.605 | 7.812 | 123.765 |
| IR215 | CL | IR11 TO IR15 | | 11.173 | | 11.173 |
| IR515 | CL | IR215 TO IR15 | | 14.444 | | 14.444 |
| IR80 | WA | CA STATE LINE TO WA/ST COUNTY LINE | 22.479 | 22.589 | | 45.068 |
| | LY | ST/LY COUNTY LINE TO LY/CH COUNTY LINE | 8.711 | | 7.197 | 15.908 |
| | CH | LY/CH COUNTY LINE TO CH/PE COUNTY LINE | 27.710 | | | 27.710 |
| | PE | CH/PE COUNTY LINE TO PE/HU COUNTY LINE | 75.070 | | | 75.070 |
| | HU | PE/HU COUNTY LINE TO HU/LA COUNTY LINE | 52.777 | | 8.581 | 61.358 |
| | LA | HU/LA COUNTY LINE TO LA/EU COUNTY LINE | 26.855 | | | 26.855 |
| | EU | LA/EU COUNTY LINE TO EU/EL COUNTY LINE | 25.815 | | | 25.815 |
| | EL | EU/EL COUNTY LINE TO THE UTAH STATE LINE | 117.662 | | 15.012 | 132.674 |
| IR580 | CC | US395/US50 TO WA/CC COUNTY LINE | 0.261 | 9.030 | | 9.291 |
| | WA | WA/CC COUNTY LINE TO US395/IR80 | 9.828 | 15.931 | | 25.759 |

| NEVADA'S STATE MAINTAINED NATIONAL HIGHWAY SYSTEM (NHS) | | | | | | |
|--|---------------|---|--------------|--------------|------------------------|--------------|
| ROUTE | COUNTY | DESCRIPTION (FROM & TO) | RURAL | URBAN | SMALL URBAN | TOTAL |
| US6 | MI | CA STATE LINE TO MINA/BASALT (SR360) CUTOFF | 11.952 | | | 11.952 |
| | ES | JCT US95 COALDALE TO THE ES/NY COUNTY LINE | 38.904 | | | 38.904 |
| | NY | ES/NY COUNTY LINE TO THE JCT OF SR376 E OF TONOPAH | 7.187 | | | 7.187 |
| | WP | SUNNYSIDE RD SR318 TO THE UTAH STATE LINE | 86.686 | | | 86.686 |
| US50 | DO | CA STATE LINE TO DO/CC COUNTY LINE | 13.155 | | 1.433 | 14.588 |
| | CC | DO/CC COUNTY LINE TO JCT OF IR580/US395 | 6.608 | 0.968 | | 7.576 |
| | CC | WILLIAMS ST/US50 INT5 IR580 TO CC/LY COUNTY LINE | | 4.129 | | 4.129 |
| | LY | CC/LY COUNTY LINE TO LY/CH COUNTY LINE | 24.342 | 1.219 | 9.846 | 35.407 |
| | CH | LY/CH COUNTY LINE TO CH/LA COUNTY LINE | 98.104 | | 8.859 | 106.963 |
| | LA | CH/LA COUNTY LINE TO LA/EU COUNTY LINE | 56.738 | | | 56.738 |
| | EU | LA/EU COUNTY LINE TO EU/WP COUNTY LINE | 47.338 | | | 47.338 |
| | WP | EU/WP COUNTY LINE TO THE JCT OF US6 IN ELY | 68.290 | | | 68.290 |
| US50A | LY | US95A AT ROUNDABOUT TO LY/CH COUNTY LINE | 0.943 | | 6.872 | 7.815 |
| | CH | LY/CH COUNTY LINE TO US50 | 9.096 | | | 9.096 |
| US93BUS | CL | IR11 TO SR172 | 4.162 | 0.431 | 4.836 | 9.429 |
| US93 | LN | CL/LN COUNTY LINE TO SUNNYSIDE RD (SR318) | 50.601 | | | 50.601 |
| | CL | IR15 TO LN/CL COUNTY LINE | 33.355 | | | 33.355 |
| | WP | JCT W/US50 IN ELY TO WP/EL COUNTY LINE | 63.270 | | | 63.270 |

NEVADA'S STATE MAINTAINED NATIONAL HIGHWAY SYSTEM (NHS)

| ROUTE | COUNTY | DESCRIPTION (FROM & TO) | RURAL | URBAN | SMALL URBAN | TOTAL |
|----------------------------------|---------------|---|--------------|--------------|------------------------|--------------|
| US95 | CL | CA/NV STATE LINE TO JCT WITH US93 AT RAILROAD PASS & FROM IR15 AT DOWNTOWN EXPWY INT TO THE CL/NY COUNTY LINE | 90.269 | 21.332 | | 111.601 |
| | NY | CL/NY COUNTY LINE TO NY/ES COUNTY LINE & ES/NY COUNTY LINE TO THE JCT W/US6 IN TONOPAH | 108.454 | | | 108.454 |
| | ES | NY/ES COUNTY LINE TO ES/NY COUNTY LINE AND FROM THE JCT WITH US6 AT COALDALE TO THE ES/MI COUNTY LINE | 58.103 | | | 58.103 |
| | MI | ES/MI COUNTY LINE TO MI/LY COUNTY LINE | 92.168 | | | 92.168 |
| | LY | MI/LY COUNTY LINE TO LY/CH COUNTY LINE | 2.822 | | | 2.822 |
| | CH | LY/CH COUNTY LINE TO THE JCT W/US50 IN FALLON AND FROM US50 TO IR80 | 52.832 | | 6.095 | 58.927 |
| | HU | IR80 WINNEMUCCA WEST DOWNTOWN EXIT TO THE NV/OR STATE LINE | 69.743 | | 5.620 | 75.363 |
| US95A | LY | US50A AT FERNLEY ROUNDABOUT TO IR80 AT INT48 | | | 0.926 | 0.926 |
| US395 | DO | CA STATE LINE TO DO/CC COUNTY LINE | 20.052 | 2.962 | 10.942 | 33.956 |
| | CC | DO/CC COUNTY LINE TO JCT OF IR580/US50 | | 0.531 | | 0.531 |
| | WA | IR80 TO THE NV/CA STATE LINE | | 15.896 | | 15.896 |
| US395A | WA | MT ROSE HWY TO PATRIOT BLVD | | 3.808 | | 3.808 |
| SR88 Woodfords Rd | DO | CA STATE LINE TO US395 | 1.367 | | 6.503 | 7.870 |
| SR146 St. Rose Pkwy | CL | SOUTHERN HIGHLANDS PKWY TO IR215 PECOS INT6 RAMPS 1&2 | | 6.606 | | 6.606 |

NEVADA'S STATE MAINTAINED NATIONAL HIGHWAY SYSTEM (NHS)

| ROUTE | COUNTY | DESCRIPTION (FROM & TO) | RURAL | URBAN | SMALL URBAN | TOTAL |
|--|---------------|--|--------------|--------------|------------------------|--------------|
| SR147 E Lake Mead Blvd | CL | LOSEE RD TO YALE ST | | 0.393 | | 0.393 |
| SR159 W Charleston Blvd | CL | MARTIN LUTHER KING BLVD TO COMMERCE ST | | 0.409 | | 0.409 |
| SR160 Blue Diamond / Pahrump Rd | CL | LAS VEGAS BLVD TO CL/NY COUNTY LINE | 32.730 | 10.570 | | 43.300 |
| | NY | CL/NY COUNTY LINE TO BOOTHILL DR IN PAHRUMP | | | 11.086 | 11.086 |
| SR163 Laughlin Hwy | CL | CASINO DR TO AZ STATE LINE | | | 0.108 | 0.108 |
| SR172 Hoover Dam Access Rd | CL | US93BUS N TO US93 BUS S | 0.088 | | | 0.088 |
| SR173 Verteran's Memorial Hwy | CL | FROM THE NORTH END OF THE WESTBOUND US95 RAMP TO THE JCT. OF US93 BUSINESS | 1.075 | | | 1.075 |
| SR225 Mountain City Hwy | EL | IR80 W ELKO INT RAMPS 3&4 TO IDAHO ST (SR535) | | | 0.982 | 0.982 |
| SR289 E Winnemucca Blvd | HU | US95 AT MELARKEY ST TO IR80 RAMPS 3&4 | | | 0.749 | 0.749 |
| SR318 Sunnyside Rd | LN | US93 TO LN/NY COUNTY LINE | 49.113 | | | 49.113 |
| | NY | LN/NY COUNTY LINE TO NY/WP COUNTY LINE | 38.912 | | | 38.912 |
| | WP | NY/WP COUNTY LINE TO US6 | 22.712 | | | 22.712 |
| SR360 Mina / Basalt Cutoff | MI | US6 TO US95 | 23.229 | | | 23.229 |
| SR376 Tonopah - Austin Hwy | NY | US6 E OF TONOPAH TO NY/LA COUNTY LINE | 81.680 | | | 81.680 |
| | LA | NY/LA COUNTY LINE TO US50 | 18.048 | | | 18.048 |

NEVADA'S STATE MAINTAINED NATIONAL HIGHWAY SYSTEM (NHS)

| ROUTE | COUNTY | DESCRIPTION (FROM & TO) | RURAL | URBAN | SMALL URBAN | TOTAL |
|----------------------------------|---------------|--|--------------|--------------|------------------------|--------------|
| SR430 N Virginia St | WA | N MCCARRAN BLVD TO US395 | | 3.158 | | 3.158 |
| SR439 USA Pkwy | LY | US50 AT THE OPAL AVE ROUNDAABOUT TO LY/ST COUNTY LINE | 8.573 | | | 8.573 |
| | ST | LY/ST COUNTY LINE TO THE ST/WA COUNTY LINE | 10.434 | | | 10.434 |
| | WA | ST/WA COUNTY LINE TO IR80, RAMPS 3&4 | 0.116 | | | 0.116 |
| SR445 Pyramid Way | WA | NUGGET AVE TO DESCANSO LN | | 12.711 | | 12.711 |
| SR535 Idaho St | EL | W ELKO INT TO THE W CITY LIMITS OF ELKO AND SR225 TO SR227 | | | 3.191 | 3.191 |
| SR564 Lake Mead Pkwy | CL | IR11/IR215 TO LAKE LAS VEGAS PKWY | | 6.602 | | 6.602 |
| SR573 Craig Rd | CL | US95 TO DECATUR BLVD | | 2.187 | | 2.187 |
| | CL | FREHNER RD TO LAS VEGAS BLVD | | 3.091 | | 3.091 |
| SR582 Boulder Hwy | CL | US95/IR11S RAMPS 3&4 TO 296 FT N-E OF RAMPS 1&2 | | 0.162 | | 0.162 |
| | CL | TULIP FALLS DR TO SAHARA AVE | | 6.359 | | 6.359 |
| SR589 Sahara Ave | CL | S RANCHO DR TO NORTHBRIDGE LN | | 0.554 | | 0.554 |
| SR593 Tropicana Blvd | CL | DEAN MARTIN DR TO S LAS VEGAS BLVD | | 0.564 | | 0.564 |
| | | S MARYLAND PKWY TO BOULDER HWY (SR582) | | 4.826 | | 4.826 |
| SR595 Rainbow Blvd | CL | TROPICANA AVE (SR593) TO RAMP 2 AT US95 | | 5.366 | | 5.366 |
| SR599 Rancho Dr | CL | W MESQUITE AVE TO .28 MILES N OF N RAINBOW BLVD | | 6.788 | | 6.788 |
| RM10004 Rancho Dr Ramp | CL | US95S TO RANCHO DR (SR599) CONNECTING RAMP | | 0.594 | | 0.594 |
| RM11322 Rancho Dr Ramp | CL | RANCHO DR (SR599) TO US95N CONNECTING RAMP | | 0.753 | | 0.753 |

NEVADA'S STATE MAINTAINED NATIONAL HIGHWAY SYSTEM (NHS)

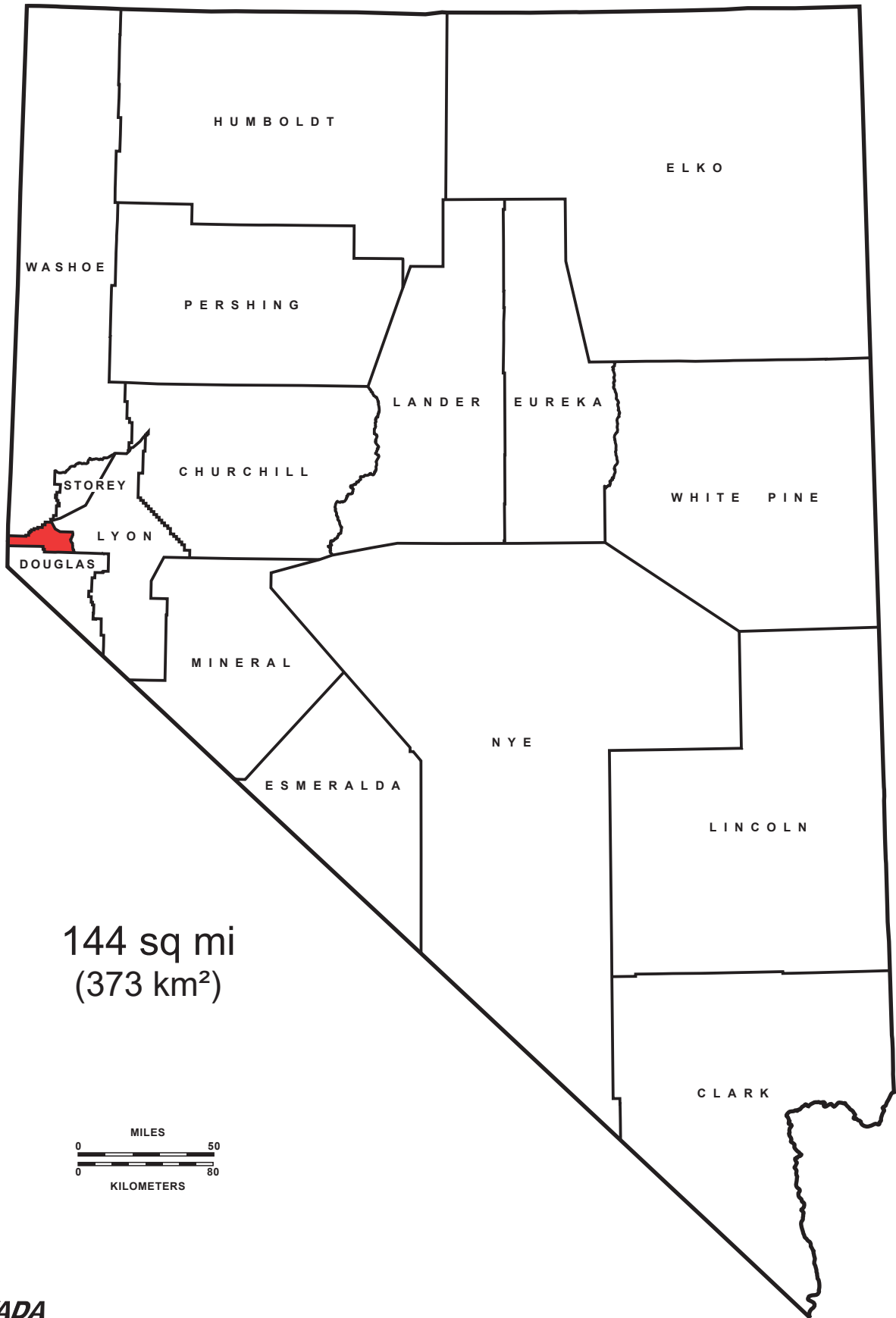
| ROUTE | COUNTY | DESCRIPTION (FROM & TO) | RURAL | URBAN | SMALL URBAN | TOTAL |
|---|---------------|--|--------------|--------------|------------------------|--------------|
| SR612 Nellis Blvd | CL | TROPICANA AVE (SR593) TO LAS VEGAS BLVD (SR604) | | 9.400 | | 9.400 |
| SR613 Summerlin Pkwy | CL | CC215 TO TENAYA WAY | | 5.513 | | 5.513 |
| SR647 Prater Way | WA | GALETTI WAY TO E ROW OF IR80 NEAR VIEW ST | | 0.182 | | 0.182 |
| SR648 Glendale Ave | WA | KIETZKE LN (SR667) TO MCCARRAN BLVD (SR659) | | 2.651 | | 2.651 |
| SR653 Plumb Lane | WA | KIETZKE LN (SR667) TO TERMINAL WAY | | 0.588 | | 0.588 |
| SR659 McCarran Blvd | WA | MCCARRAN BLVD LOOP FROM IR580 CLOCKWISE BACK TO IR580 | | 23.031 | | 23.031 |
| SR667 Kietzke Lane | WA | S VIRGINIA ST TO KEUNZLI ST | | 3.314 | | 3.314 |
| SR673 Stead Blvd | WA | 0.160 MILES NORTH OF FRWA23 TO .095 MILES N OF US395 RAMPS 3&4 | | 0.230 | | 0.230 |
| SR720 Union Ln | CH | US95 TO COTTONWOOD DR/CHURCHILL AVE | | | 3.258 | 3.258 |
| FRCC11 William St | CC | FROM RUSSELL WAY TO IR580/US50 | | 0.123 | | 0.123 |
| FRCL53 Eastern Ave / Civic Center | CL | RAMPS 1&2 TO RAMPS 3&4 IR515 | | 0.170 | | 0.170 |
| FRCL57 Lake Mead Blvd | CL | US95 RAMP 3 TO RAINBOW BLVD | | 0.181 | | 0.181 |
| FREL17 E Jennings Way | EL | IDAHO ST TO IR80 ELKO INT303 RAMPS 3&4 | | | 0.197 | 0.197 |
| FRWA08 Vista Blvd | WA | IR80 RAMPS 1&2 TO 0.030 MILES N OF RAMPS 3&4 | | 0.124 | | 0.124 |
| FRWA44 Del Monte Ln / Neil Rd | WA | WEST ROW OF IR580 TO THE EAST ROW OF IR580 | | 0.185 | | 0.185 |
| FRWA49 Damonte Ranch Pkwy | WA | WEST ROW OF IR580 TO THE EAST ROW OF IR580 | | 0.090 | | 0.090 |

NEVADA'S STATE MAINTAINED NATIONAL HIGHWAY SYSTEM (NHS)

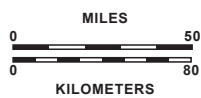
| ROUTE | COUNTY | DESCRIPTION (FROM & TO) | RURAL | URBAN | SMALL URBAN | TOTAL |
|--|---------------|--|-----------------|----------------|------------------------|-----------------|
| FRWA53 Sparks Blvd | WA | IR80, RAMPS 1&2 INT20 NORTH TO ROW | | 0.249 | | 0.249 |
| FRWA54 Wells Ave | WA | SOUTH ROW OF IR80 TO NORTH ROW OF IR80 | | 0.125 | | 0.125 |
| FRWA55 Keystone Ave | WA | IR80 SOUTHEAST .048 MILES TO ROW | | 0.048 | | 0.048 |
| FRWA58 Oddie Blvd | WA | WEST ROW OF US395 TO THE EAST ROW OF US395 | | 0.165 | | 0.165 |
| FRWA62 4th St | WA | WEST ROW OF IR580 TO THE EAST ROW OF IR580 | | 0.058 | | 0.058 |
| FRWA66 | WA | MEADOWOOD MALL WAY TO NEIL RD | | 0.459 | | 0.459 |
| FRWA67 | WA | NEIL RD TO MEADOWOOD MALL WAY | | 0.468 | | 0.468 |
| INTERMODAL CONNECTORS | | | | | | |
| SR171 Harry Reid Int'l Airport / Airport | CL | HARRY REID INT'L AIRPORT TO IR215 | | 0.685 | | 0.685 |
| FRWA50 Durham Rd | WA | SR653 (PLUMB LN) TO VILLANOVA DR | | 0.246 | | 0.246 |
| FRWA51 Matley Ln | WA | PLUMB LN TO VILLANOVA DR | | 0.243 | | 0.243 |
| | | TOTALS | 2001.683 | 288.651 | 125.524 | 2415.858 |

SECTION 2
COUNTY MILEAGE AND MAPS

Carson City



144 sq mi
(373 km²)



CARSON CITY

NEW SYSTEM & TERMINI

MILEAGE

IR580 - RMID #4 & 406 - S-N

| | | |
|--|---|--------------|
| Jct of US50/US395/Carson St. to US50/Williams St. | U | 4.930 |
| US50/William St. to NUL of Carson City 0.264 miles south of CC/WA County Line | U | 4.097 |
| NUL of Carson City to CC/WA County Line | | <u>0.264</u> |
| IR580 TOTAL | | 9.291 |
| <hr/> | | |
| IR TOTAL | | 9.291 |

US50 - RMID #7 & 1686 - W-E

| | | |
|--|---|--------------|
| DO/CC County Line to the CC/DO County Line | | 6.144 |
| DO/CC County Line to the Jct of US50/US395/Carson St | U | 0.873 |
| US50/Williams St. to the CC/LY County Line | U | <u>4.129</u> |
| US50 TOTAL | | 11.146 |

US395 - RMID #6 & 412 - S-N

| | | |
|--|---|--------|
| DO/CC County Line to the Jct of US50/US395/Carson St | U | 0.531 |
| <hr/> | | |
| US TOTAL | | 11.677 |

SR28 - North Shore Rd. (Lake Tahoe) - RMID #57 - S-N

| | | |
|--|--|-------|
| DO/CC County Line to CC/WA County Line | | 3.987 |
| <hr/> | | |
| SR TOTAL | | 3.987 |

Carson City County Totals

| | |
|----|--------------|
| IR | 9.291 |
| US | 11.677 |
| SR | 3.987 |
| FR | 1.644 |
| AR | <u>0.338</u> |
| | 26.937 |




















CARSON CITY

| ROUTE | RMID | DESCRIPTION | | MILEAGE |
|------------------------------|-------------|--|---|----------------|
| <u>ACCESS ROADS</u> | | | | |
| ARCC01 | 11160 | From the Warm Springs prison parking lot to 5th St. | U | 0.177 |
| ARCC02 | 11176 | Oregon St., from Wright Way to Little Ln. (Not a through street) | U | 0.161 |
| AR TOTAL | | | | 0.338 |
| <u>ESCAPE RAMPS</u> | | | | |
| ERCC21 | | Escape Ramp on US50, 4.700 miles west of Jct US395 | U | 0.330* |
| ERCC22 | | Escape Ramp on US50, 0.800 miles west of Jct US395 * not included in road inventory mileage | U | 0.337* |
| <u>FRONTAGE ROADS</u> | | | | |
| FRCC04 | 219 | Little Lane, from S. Stewart St. to S. Roop St. | U | 0.178 |
| FRCC05 | 221 | Wright Way, from S. Stewart St. to Oregon St. | U | 0.127 |
| FRCC06 | 281 | Junction Dr., from the gate at the State Material Deposit to 0.054 miles north of Roland St. | U | 0.426 |
| FRCC07 | 1696 | Tahoe Golf Club Dr., from 0.018 miles south of FRCC08 at R/W fence to US50 westbound | U | 0.149 |
| FRCC08 | 1695 | Tahoe Golf Club Dr., from FRCC07 to US50 eastbound | U | 0.082 |
| FRCC09 | 11175 | Oregon St., from Roop St. to Wright Way | U | 0.154 |
| FRCC10 | 11188 | N. Carson St., from north R/W line of Arrowhead Dr./US395 Control of Access to the gore of NB on-ramp at US395 Control of Access, 0.266 miles north of Arrowhead Dr. | U | 0.266 |
| FRCC11 | 11189 | Williams St., from Russell Way Control of Access/R/W fence to centerline of Carson City bypass | U | 0.123 |
| FRCC17 | 11259 | College Pkwy., from the west IR580 R/W to the east IR580 R/W | U | 0.139 |
| FR TOTAL | | | | 1.644 |

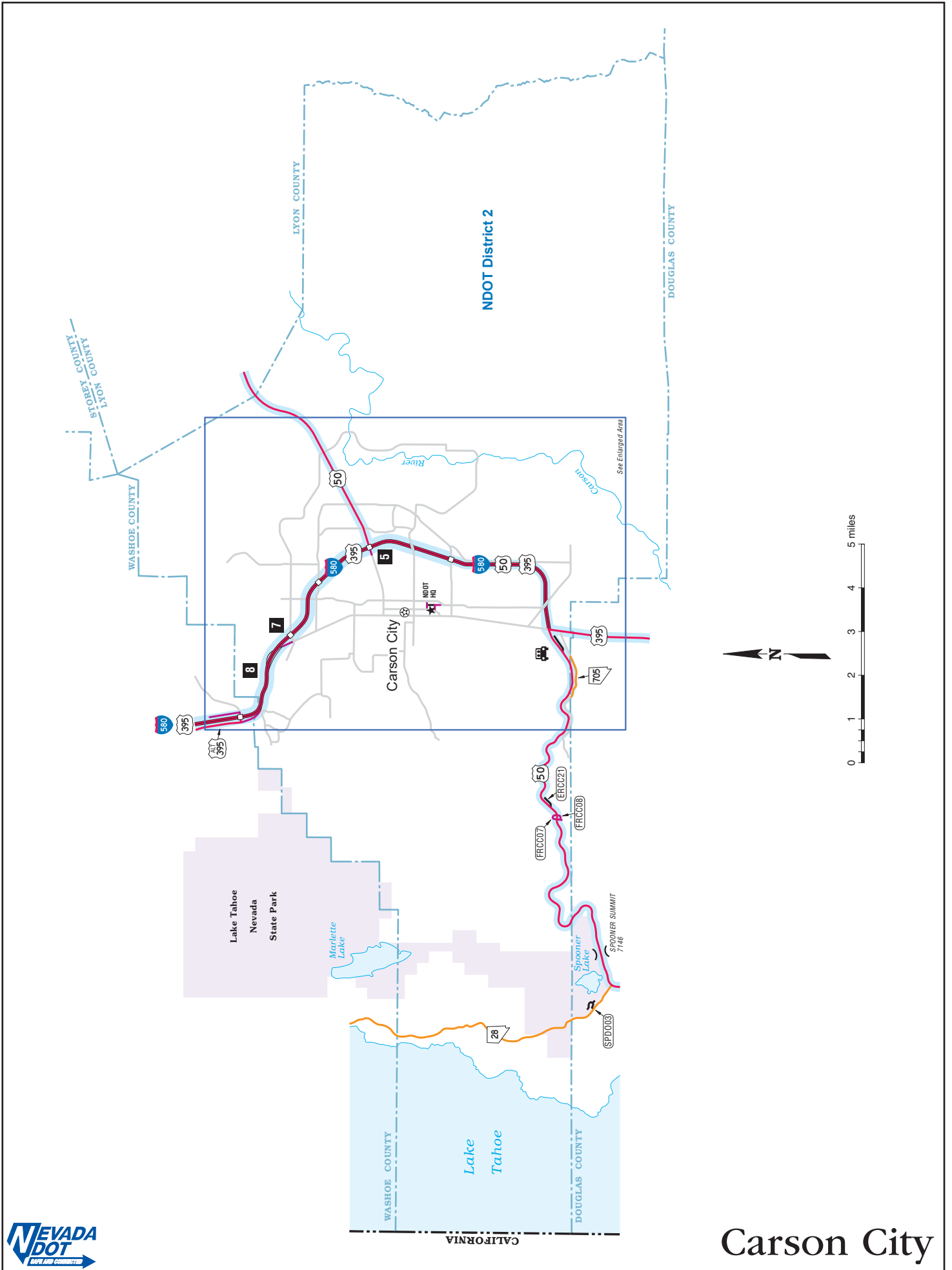
PARK AND RIDE

US50 At the Jct of IR580 and US50

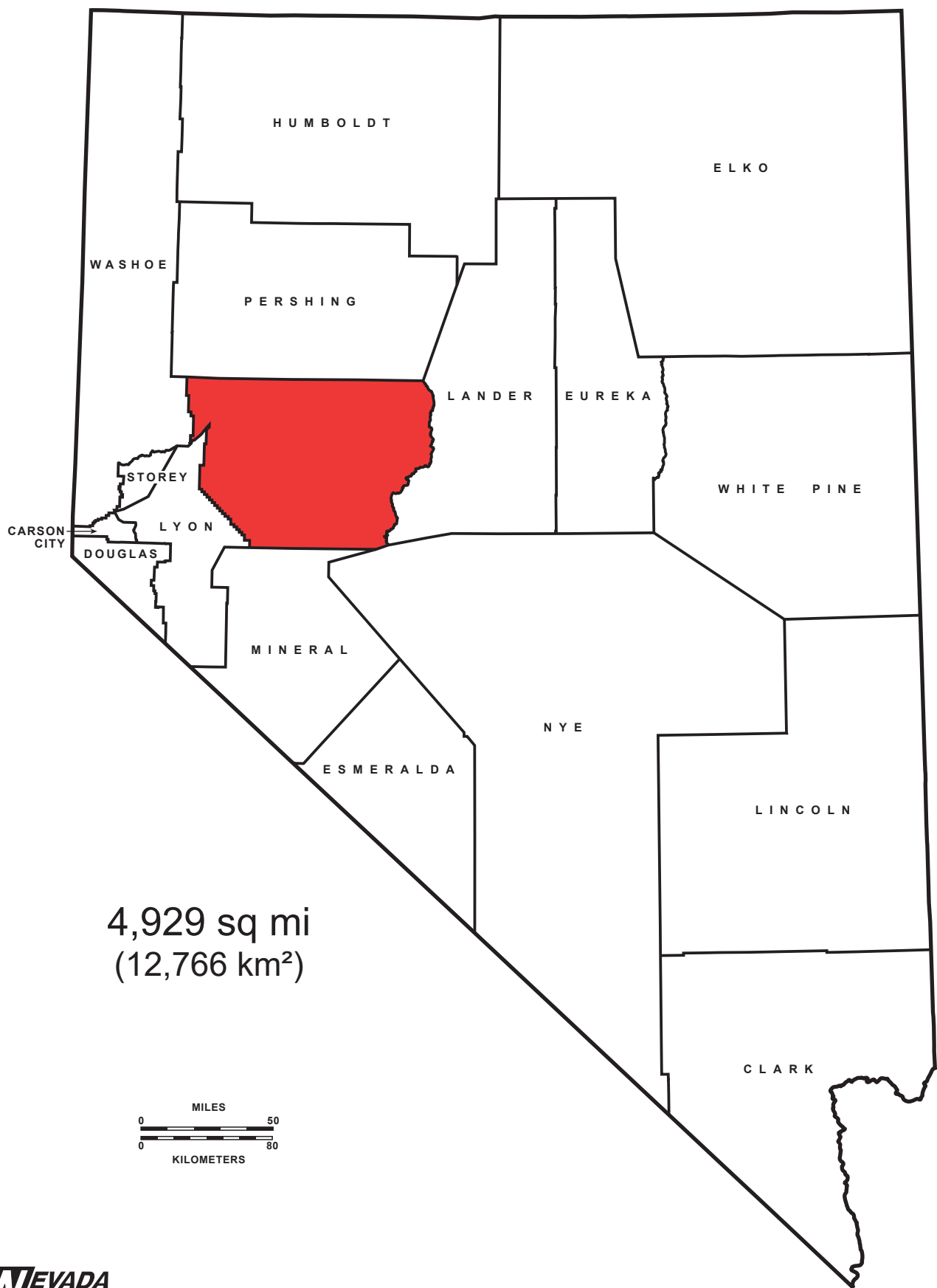
Map Legend

| | |
|---|---|
|  | State maintained portion of the National Highway System (NHS) |
|  | Non-maintained portion of the National Highway System (NHS) |
| <p>Exit number and symbol</p>  | Interstate route or controlled access |
|  | Controlled access State route |
|  | United States route |
|  | Nevada State route |
|  | Frontage road |
|  | Collector / Distributor road |
|  | State park, rest park, escape ramp and other |
|  | Ramp |
|  | Non-maintained route (reference only) |
|  | Proposed route |
|  | Enlarged area boundary |
|  | NDOT Maintenance District boundary |
|  | NDOT Maintenance Station (staffed only) |
|  | State Capital |
|  | City, Town or Site |
|  | Rest Park |
|  | Park and Ride |

NOTE: Some maps have variable scales



Churchill County



4,929 sq mi
(12,766 km²)



CHURCHILL COUNTY

NEW SYSTEM & TERMINI

MILEAGE

IR80 - RMID #5 & 407 - W-E

| | | |
|--|------------|---------------|
| LY/CH County Line to CH/PE County Line | IR80 TOTAL | 27.710 |
| | IR TOTAL | 27.710 |

US50 - RMID #7 - W-E

| | | |
|---|------------|---------------|
| LY/CH County Line to WUL Fallon at Trento Ln. | | 12.839 |
| WUL Fallon at Trento Ln. to EUL Fallon at Rio Vista St. | SU | 8.891 |
| EUL Fallon at Rio Vista St. to CH/LA County Line | | <u>85.233</u> |
| | US50 TOTAL | 106.963 |

US50A - RMID #8 & 1692 - W-E

| | | |
|---|--|-------|
| LY/CH County Line to Leeteville Jct at US50 | | 9.096 |
|---|--|-------|

US95 - RMID #12 - S-N

| | | |
|---|------------|----------------|
| LY/CH County Line to SUL Fallon at SR720/Union Ln. | | 21.917 |
| SUL Fallon at SR720/Union Ln. to US50 | SU | 4.008 |
| US50 to NUL of Fallon at Old River Rd. | SU | 2.115 |
| NUL of Fallon at Old River Rd. to IR80, Ramps 3 & 4 | | <u>30.887</u> |
| | US95 TOTAL | <u>58.927</u> |
| | US TOTAL | 174.986 |

SR115 - Harrigan Rd. - RMID #14 - S-N

| | | |
|---|----|--------------|
| SR119/Berney Rd. to SUL of Fallon at SR720/Union Ln. | | 0.988 |
| SUL of Fallon at SR720/Union Ln. to East Stillwater Rd. | SU | <u>3.798</u> |
| | | 4.786 |

SR116 - Stillwater Rd. - RMID #15 - W-E

| | | |
|--|--|--------|
| US50 to 10.488 miles east near Stillwater National Wildlife Refuge | | 10.488 |
|--|--|--------|

SR117 - Sheckler Rd. - RMID #16 - W-E

| | | |
|-------------------------|----|-------|
| US50 to US95/Taylor St. | SU | 6.914 |
|-------------------------|----|-------|

SR118 - Wildes Rd. - RMID #17 - W-E

| | | |
|--|----|--------------|
| SR115/Harrigan Rd. to EUL of Fallon at 0.010 miles east of SR120/Pasture Rd. | SU | 2.325 |
| EUL of Fallon at 0.010 miles east of SR120/Pasture Rd. to 1.163 miles east of SR120/Pasture Rd. at pavement change | | 1.157 |
| | | <u>3.482</u> |

SR119 - Berney Rd.- RMID #18 - W-E

| | | |
|-------------------|--|-------|
| US95 to Beach Rd. | | 4.042 |
|-------------------|--|-------|

SR120 - Pasture Rd.- RMID #19 - S-N

| | | |
|--------------------------|--|-------|
| US95 to SR119/Berney Rd. | | 6.257 |
|--------------------------|--|-------|

CHURCHILL COUNTY

NEW SYSTEM & TERMINI

MILEAGE

SR361 - Gabbs Valley Rd.- RMID #79 - S-N

MI/CH County Line to US50

15.687

SR715 - McLean Ln. - RMID #155 - S-N

SR117/Sheckler Rd. to US50

SU 2.124

SR718 - Curry Rd./ Lone Tree Rd. - RMID #156 - W-E

0.839 miles south of Lone Tree Rd. to Lone Tree Rd.
Curry Rd. to US95

0.839
2.103
2.942

SR720 - Union Ln./ Pasture Rd. - RMID #157 - W-E

US95 to Pasture Rd.
North on Pasture Rd. to MP 3.25

SU 3.010
SU 0.248
3.258

SR722 - Carroll Summit Rd. - RMID #158 - W-E

US50 near Eastgate to CH/LA County Line

16.555

SR723 - Soda Lake Rd. - RMID #159 - S-N

US50 to Cox Rd.

SU 2.016

SR726 - Old River Rd. /Bafford Ln. - RMID #160 - W-E

US95 to Jct of Bafford Ln./Old River Rd.
Jct of Bafford Ln./Old River Rd. to 1.045 miles east

SU 0.784
SU 1.037
1.821

SR839 - Nevada Scheelite Mine Rd. - RMID #186 - S-N

MI/CH County Line to US50

13.915

SR TOTAL

94.287

Churchill County Totals

| | |
|----|--------------|
| IR | 27.710 |
| US | 174.986 |
| SR | 94.287 |
| FR | 39.271 |
| SP | <u>4.161</u> |
| | 340.415 |

CHURCHILL COUNTY

| ROUTE | RMID | DESCRIPTION | MILEAGE |
|--|-------------|--|----------------|
| <u>FRONTAGE ROADS</u> | | | |
| FRCH01 | 273 | FRCH02, south side IR80, Nightingale Intg., Exit #65 to FRCH06, north side IR80 | 0.280 |
| FRCH02 | 283 | FRCH01, south side IR80, Nightingale Intg., Exit #65 to 6.126 miles east of FRCH01 at EOP | 6.126 |
| FRCH03 | 284 | 2.575 miles west of CH/PE County Line, north side IR80, Miriam Grade Sep to CH/PE County Line, south side of IR80 | 2.575 |
| FRCH04 | 285 | R/W post & monument north side of IR80, Toy Grade Sep, Toulon Intg, Exit #93 to CH/PE County Line north side of IR80 | 0.600 |
| FRCH06 | 269 | 0.039 miles west of FRCH01, north side IR80, Nightingale Intg., Exit #65 to 2.432 miles east of FRCH01 at R/W monument/EOP north side of IR80 | 2.471 |
| FRCH07 | 275 | 0.010 miles south of Ramps 1 & 2 at cattleguard, south side of IR80, Jessup Intg., Exit #78 to 0.012 miles north of Ramps 3 & 4 at cattleguard, north side of IR80 | 0.197 |
| FRCH08 | 20 | US50 to 0.093 miles north of Settlement Rd. at EOP (previously SR121) | 27.022 |
| FR TOTAL | | | 39.271 |
| <u>REST PARK</u> | | | |
| RPCH05 | 11055 | Trinity Rest Park, Jct IR80/US95 Intg. (RP806) | 0.197 |
| RPCH05B | 11118 | Trinity Rest Park, Additional Truck Parking (RP806) | 0.146 |
| RP TOTAL | | | 0.343 |
| <u>STATE PARKS</u> | | | |
| <u>CHURCHILL AREA</u> | | | |
| SPCH15 | 1536 | Marina boat ramp, from US50 through the loop to US50 | 0.160 |
| SPCH16 | 1540 | Main park road, from the BOP at the bridge at the Carson River to the EOP of picnic area 6 | 2.078 |
| SPCH16B | 1541 | Beach area, from the main park road through the loop to the main park road | 0.400 |
| SPCH16C | 11409 | Beach 1 area dump loop, from beach area road to beach 1 area road | 0.053 |
| <u>LAHONTAN STATE RECREATION AREA</u> | | | |
| SPCH17 | 1544 | Dam overlook road, from US50 through the sanitation loop to US50 | 0.650 |
| SPCH18 | 1549 | District III road, from the main park road to the dam | 0.820 |
| SP TOTAL | | | 4.161 |

**CHURCHILL COUNTY
DESCRIPTION**

ROUTE

RMID




















MILEAGE

PARK AND RIDE

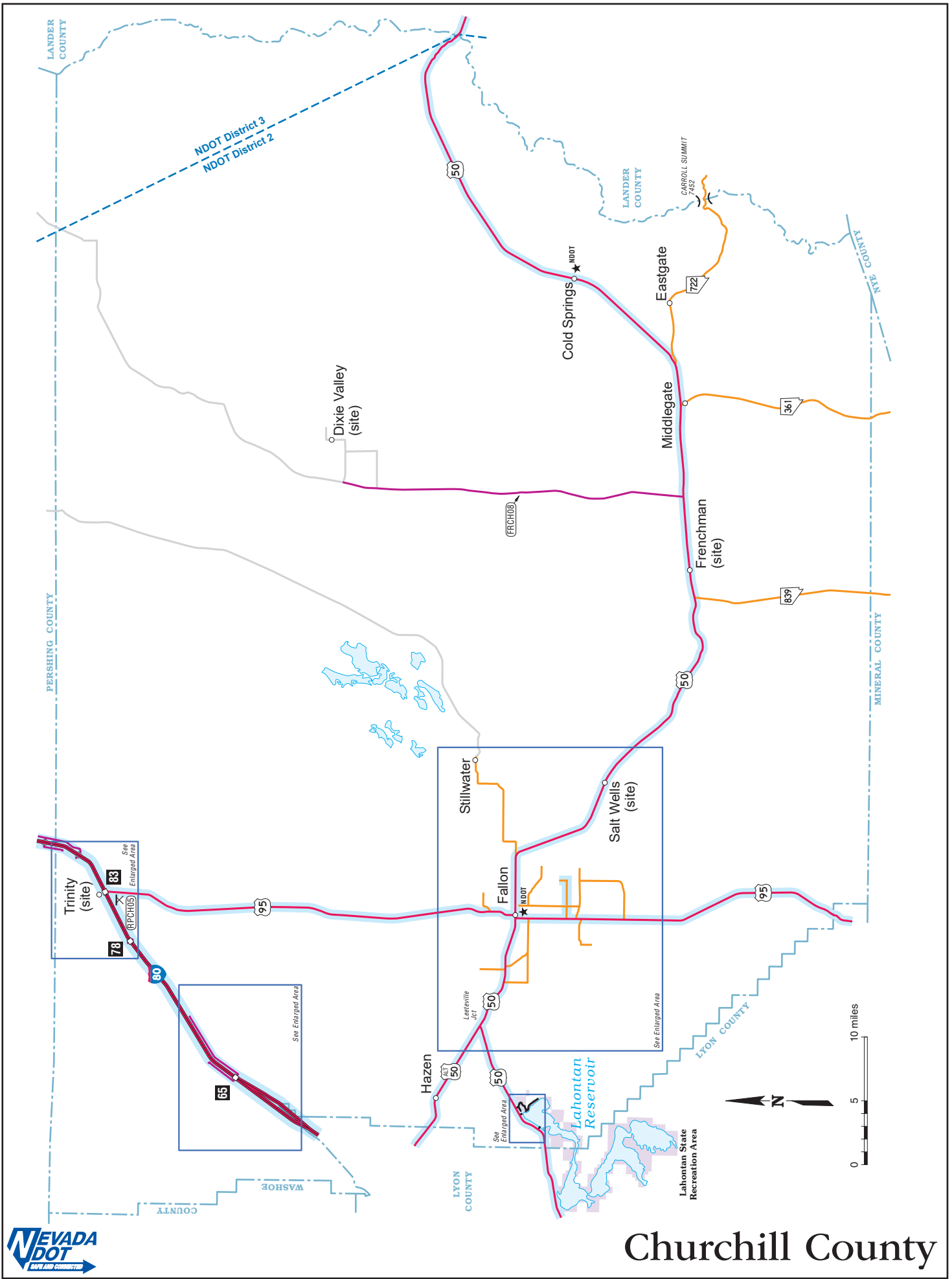
US95

North of Fallon

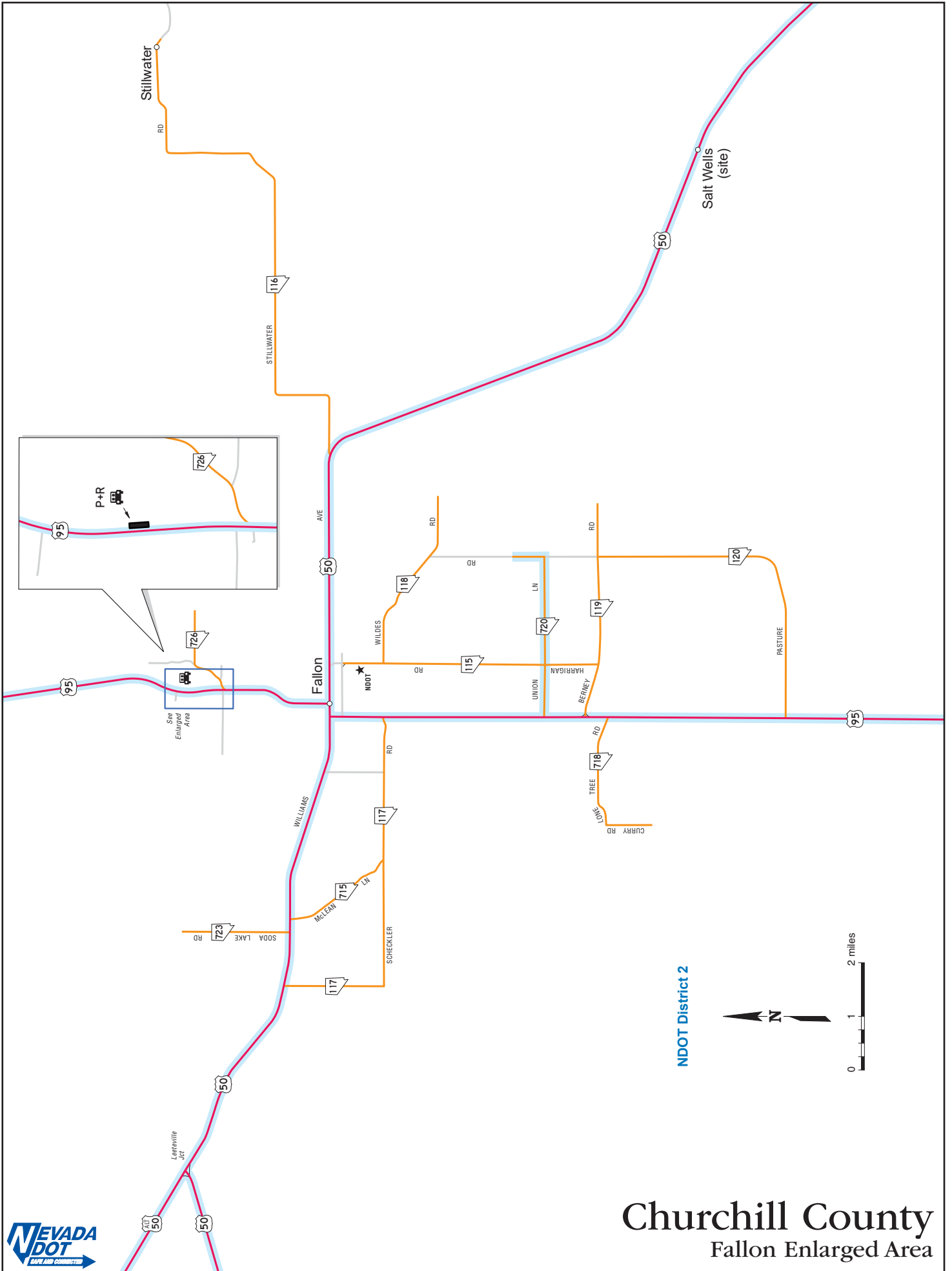
Map Legend

| | |
|---|---|
|  | State maintained portion of the National Highway System (NHS) |
|  | Non-maintained portion of the National Highway System (NHS) |
| <p>Exit number and symbol</p>  | Interstate route or controlled access |
|  | Controlled access State route |
|  | United States route |
|  | Nevada State route |
|  | Frontage road |
|  | Collector / Distributor road |
|  | State park, rest park, escape ramp and other |
|  | Ramp |
|  | Non-maintained route (reference only) |
|  | Proposed route |
|  | Enlarged area boundary |
|  | NDOT Maintenance District boundary |
|  | NDOT Maintenance Station (staffed only) |
|  | State Capital |
|  | City, Town or Site |
|  | Rest Park |
|  | Park and Ride |

NOTE: Some maps have variable scales

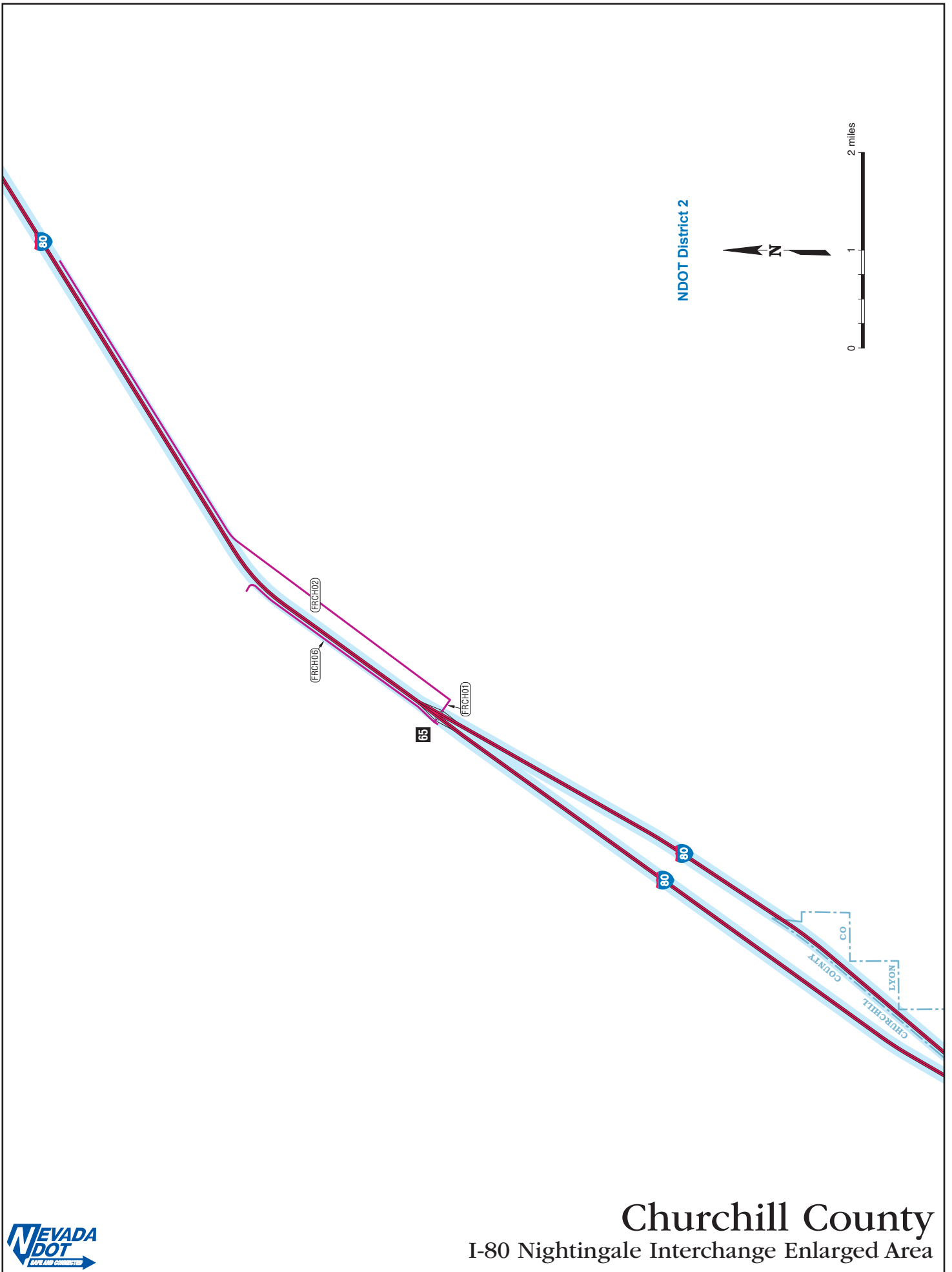


Churchill County



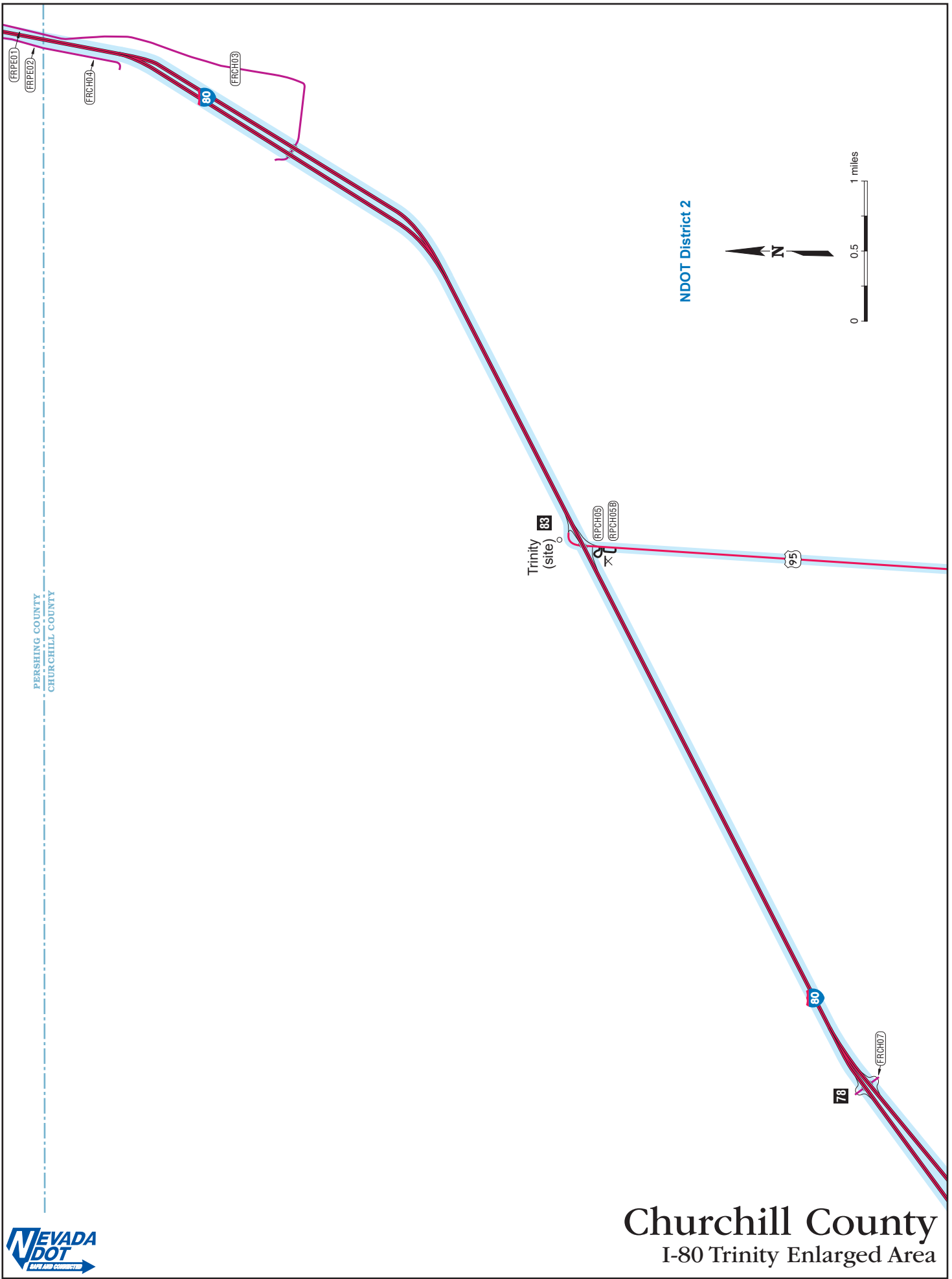
Churchill County

Fallon Enlarged Area



Churchill County

I-80 Nightingale Interchange Enlarged Area

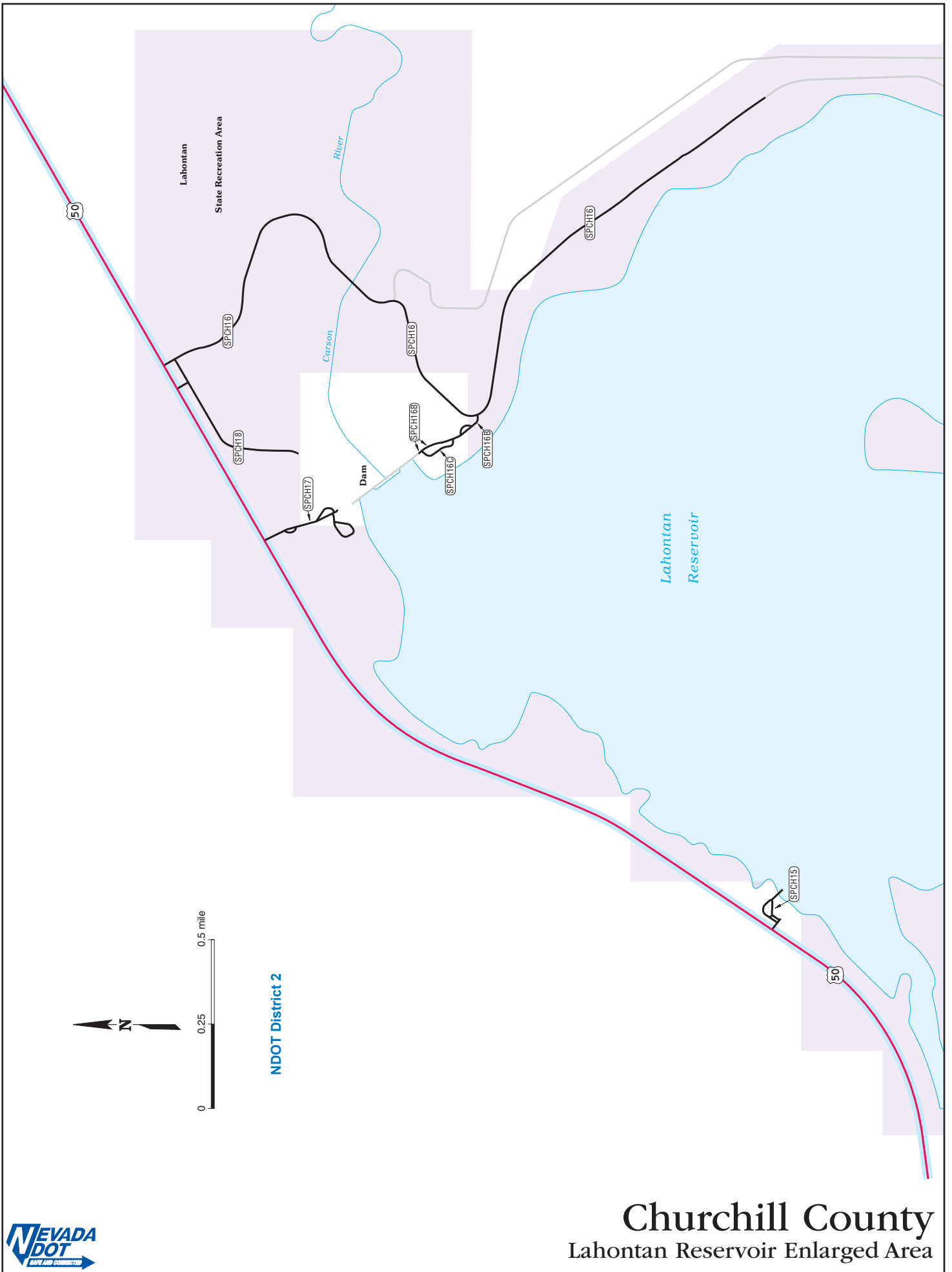


PERSHING COUNTY
CHURCHILL COUNTY



Churchill County

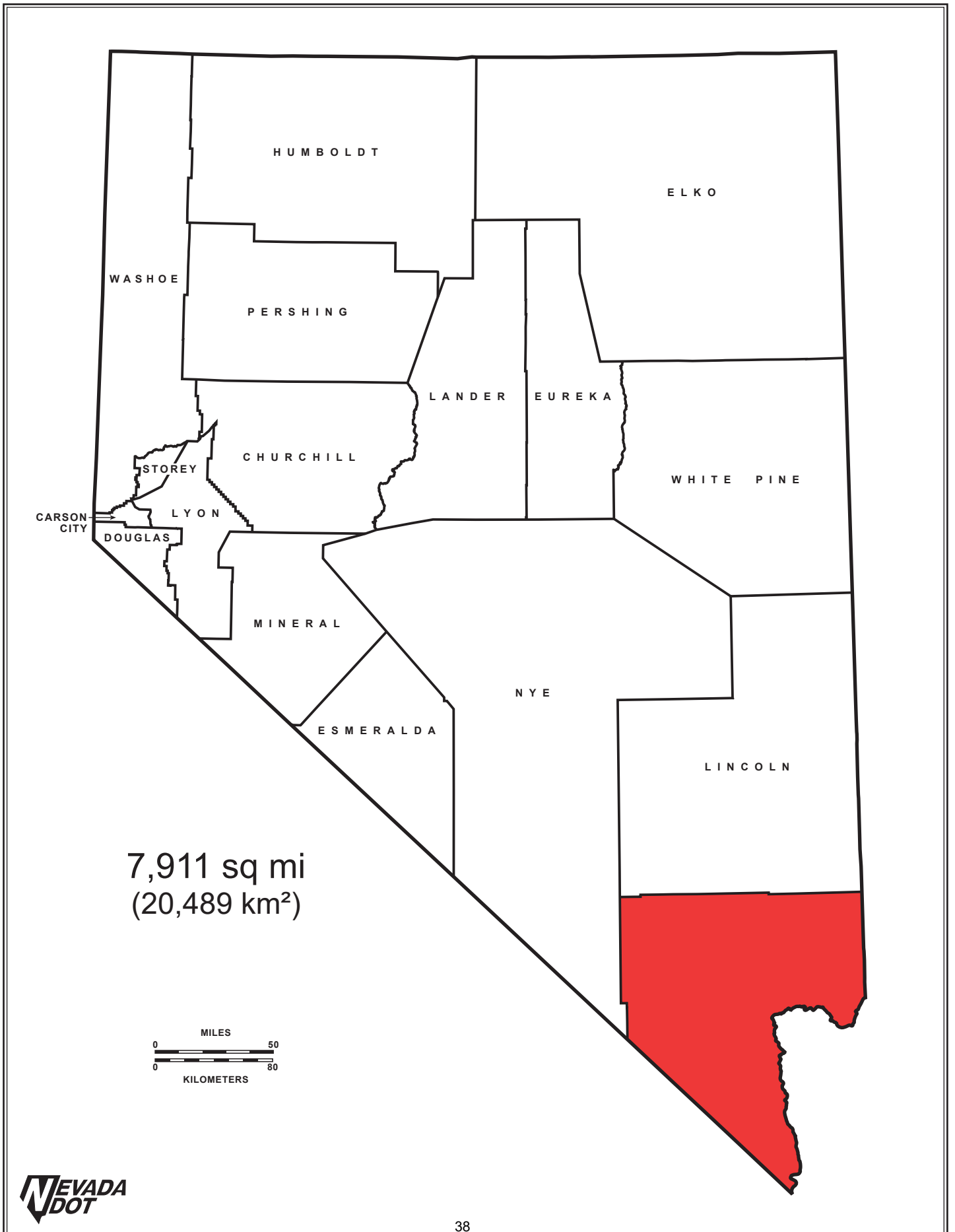
I-80 Trinity Enlarged Area



Churchill County

Lahontan Reservoir Enlarged Area

Clark County



CLARK COUNTY

NEW SYSTEM & TERMINI

MILEAGE

IR11 - RMID #11383 & 11384 - S-N

| | | |
|--|----|--------------|
| AZ/NV State Line to EUL of Boulder City | | 7.344 |
| EUL of Boulder City to SUL of Boulder City | SU | 1.385 |
| SUL of Boulder City to the SUL of Boulder City | | 2.411 |
| SUL of Boulder City to WUL of Boulder City | SU | 1.588 |
| WUL of Boulder City to EUL of Las Vegas | | 1.866 |
| EUL of Las Vegas to SR564/Lake Mead Pkwy/IR215 | U* | <u>8.251</u> |
| IR11 TOTAL | | 22.845 |

IR15 - RMID #1 & 403 - S-N

| | | |
|---|----|--------------|
| CA/NV State Line to the SUL of Las Vegas at County cum mile 22.827 | | 22.827 |
| SUL of Las Vegas to NUL of Las Vegas at County cum mile 58.442 | U* | 35.615 |
| NUL of Las Vegas to the SUL of Mesquite at County cum mile 115.949 | | 57.507 |
| SUL of Mesquite to the NV/AZ State Line | SU | <u>7.813</u> |
| IR15 TOTAL | | 123.762 |

IR15 COLLECTOR/DISTRIBUTOR ROADS **

IR15NCD1- RMID #11273 - S-N

| | | |
|---|----|-------|
| 0.755 miles south of the SR160/Blue Diamond Rd., Ramp 1 to the Ramps at IR215, eastbound and westbound | U* | 2.149 |
|---|----|-------|

IR15NCD2 - RMID #11274 - S-N

| | | |
|--|----|-------|
| IR215, Structure I-1983N north to IR15,Tropicana Intg, Structure I- 796 | U* | 2.357 |
|--|----|-------|

IR15SCD1- RMID #11272 - N-S

| | | |
|--|----|-------|
| 0.020 miles north of FRCL25/Warm Springs Rd., south to 0.062 miles south of SR160/Blue Diamond Rd. at IR15S | U* | 1.017 |
|--|----|-------|

IR15SCD2 - RMID #11271 - N-S

| | | |
|---|----|-------|
| IR15 Tropicana Intg (one way southbound) to the leading edge of structure I-983 at IR215 (not described in cardinal direction) | U* | 2.530 |
|---|----|-------|

IR15SCD3 - RMID #11498 - N-S

| | | |
|--|----|-------|
| US95S to IR15S-Ramp 76B Intg. To 1.496 miles south to IR15S | U* | 1.496 |
|--|----|-------|

IR215 - RMID #2 & 404 - S-N

| | | |
|-------------------------|----|--------|
| Ramp 1 of IR515 to IR15 | U* | 11.173 |
|-------------------------|----|--------|

CLARK COUNTY

NEW SYSTEM & TERMINI

MILEAGE

IR515 - RMID #3 & 405 - S-N

| | | |
|--|----|--------------|
| SR564/Lake Mead Pkwy to Tropicana Ave. | U* | 6.282 |
| Tropicana Ave. to Boulder Hwy. | U* | 2.541 |
| Boulder Hwy. to N Las Vegas Blvd. | U* | 4.631 |
| N Las Vegas Blvd. to IR15 | U* | <u>0.990</u> |
| IR515 TOTAL | | 14.444 |

IR TOTAL 172.224

US95 - RMID #12 & 414 - S-N

| | | |
|--|----|---------------|
| CA/NV State Line to IR11 | | 55.053 |
| Spaghetti Bowl to NUL Las Vegas at county cum mile 76.390 | U* | 21.337 |
| NUL Las Vegas at county cum mile 76.390 to the CL/NY County Line | | <u>35.112</u> |
| US95 TOTAL | | 111.502 |

US93 - RMID #10 & 413 - S-N

| | | |
|--|--|--------|
| IR15, Garnet Intg., Ramps 1&2 to CL/LN County Line | | 33.112 |
|--|--|--------|

US93BUS - RMID #11432 & 11433 - S-N

| | | |
|--|----|--------------|
| IR11 to EUL of Las Vegas | U* | 0.483 |
| EUL of Las Vegas to WUL of Boulder City | | 1.300 |
| WUL of Boulder City to EUL of Boulder City | SU | 4.845 |
| EUL of Boulder City to SR172/Hoover Dam Access | | <u>2.889</u> |
| US93BUS TOTAL | | 9.517 |

CLARK COUNTY

NEW SYSTEM & TERMINI

MILEAGE

US95 COLLECTOR/DISTRIBUTOR ROADS

US95SCD1 - RMID 11342 - N-S

0.174 miles South of the W. Ann Rd. Intg. to 0.229 miles north of the Jct of IR215 U* 1.686

US TOTAL 154.131

SR146 - St. Rose Parkway - RMID #23 & 1521 - W-E

Southern Highlands Pkwy., IR15, Exit #27, Ramps 3&4 to IR215, Pecos Intg., Ramps 1 & 2 U* 6.622

SR147 - E Lake Mead Blvd. - RMID #24 & 409 - W-E

Losee Rd. to Yale St. at county cum 0.393 miles U* 0.393

Pecos St. to north boundary of the Lake Mead Recreational Area 11.823

12.216

SR156 - Lee Canyon Rd. - RMID #25 - W-E

0.627 miles North of the Lee Canyon ski area parking lot to US95 17.544

SR157 - Kyle Canyon Rd. - RMID #26 & 11528 - W-E

Charleston Recreational Area - centerline of loop to the WUL of 17.955

Las Vegas at county cum mile 17.955 U* 3.607

WUL of Las Vegas to FRCL24/Sky Point Rd. 21.562

SR158 - Deer Creek Rd. - RMID #27 - S-N

SR157/Kyle Canyon Rd. to SR156/Lee Canyon Rd. 8.853

SR159 - Blue Diamond/Red Rock Canyon Rd./Charleston Blvd. - RMID #28 - W-E

SR160/Pahrump Valley Rd. to WCL of Las Vegas at county cum mile 14.118

WCL of Las Vegas to Las Vegas Beltway U* 1.715

Martin Luther King Blvd to Commerce St. U* 0.337

SR582/Fremont St/Boulder Hwy to SR612/Nellis Blvd. 2.354

18.524

SR160 - Pahrump Valley Rd. - RMID #29 & 1195 - S-N

S Las Vegas Blvd. to WUL of Las Vegas at county cum mile 10.992 U* 10.992

WUL of Las Vegas to CL/NY County Line 32.293

43.285

CLARK COUNTY

NEW SYSTEM AND TERMINI

MILEAGE

SR161 - Goodsprings Rd. - RMID #30 - W-E

S Esmeralda St. to 0.073 miles east of Ramps 1&2, IR15, Jean Intg.,
Exit #12 7.277

SR163 - Laughlin Hwy. - RMID #31 & 10720 - W-E

US95 to the WUL of Laughlin at county cum mile 9.471 9.471
WUL of Laughlin to the center of the bridge at the NV/AZ State Line SU 9.775
19.246

SR164 - Nipton Rd. - RMID #32 - W-E

CA/NV State Line to US95 18.550

SR165 - Nelson Rd. - RMID #33 - W-E

US95 to the north end of Nelson at 0.023 miles north of Western St. 11.023

SR168 - Glendale Blvd./Lewis Ranch Rd. - RMID #34 & 1522- W-E

From US93 to the Jct. with Glendale Blvd., IR15, Exit #90 Glendale 23.810
Blvd. north to the Jct. with Lewis Ranch Rd. 0.833
Lewis Ranch Rd. south under IR15, Exit #91, to the end of the R/W, 0.115
0.014 miles east of Ramps 1&2 24.758

SR169 - Valley of Fire Rd./Logandale Rd. - RMID #35 - S-N North

boundary of Lake Mead Recreational Area at county cum mile SU 18.442
18.442
County cum mile 18.442 to IR15, Exit #93, Ramps 3&4 0.156
18.598

SR170 - Riverside Rd. - RMID #36 - W-E

IR15, Ramp 3, Riverside/Bunkerville Intg., Exit #112 to the SUL of 6.299
Mesquite at county cum mile 6.299
SUL of Mesquite to the trailing edge of B-89 SU 5.106
11.405

SR171 - Airport Spur Connector - RMID #37 & 410 - S-N

IR215 to the entrance of the Airport tunnel U* 0.685
(Maintenance only - owned by Clark County)

CLARK COUNTY

NEW SYSTEM & TERMINI

MILEAGE

SR172 - Hoover Dam Access Rd. - RMID #11202 - S-N

Jct. of US93BUS to 1.596 miles west of the AZ/NV State Line at
the Bureau of Reclamation boundary 1.365

SR173 - Veterans Memorial Hwy - RMID #11410 - S-N

From the north end of the Westbound US95 ramp to the Jct. of US93
Business 1.075

SR562 - Sunset Rd. - RMID #118 - W-E

S. Las Vegas Blvd. to WUL of Henderson at Annie Oakley Dr. U* 4.775

SR564 - Lake Mead Pkwy. - RMID #119 & 1689 - W-E

IR515, Ramps 1&2 to NUL Henderson U* 8.314
NUL Henderson to the south boundary of Lake Mead Recreational Area 0.092
8.406

SR573- Craig Rd. - RMID #120 - W-E

US95, Ramps 3&4 to North Las Vegas city limits at Decatur Blvd. U* 2.317
Frehner Rd. to SR604/Las Vegas Blvd. U* 3.091
5.408

SR574 - Cheyenne Ave. - RMID #121 - W-E

US95, 0.04 Miles West of Ramp 3 to 570 Ft. W of Rainbow Blvd. U* 0.234
Decatur Blvd. to SR612/Nellis Blvd. U* 8.121
8.355

SR578 - Washington Ave. - RMID #122 - W-E

IR15, Washington Ave./D St. Intg, Ramp 3 and FRCL41 to Las Vegas
Blvd. U* 0.657

SR579 - Bonanza Rd. - RMID #123 - W-E

SR599/Rancho Dr. to North Las Vegas Blvd. U* 2.209

SR582 - Fremont St. & Boulder Hwy. - RMID #124 & 1688 - S-N

US95/IR11S, Ramps 3&4, Wagonwheel Intg. to 296 Ft. N-E of Jct.
Ramps 1&2 U* 0.163
Tulip Falls Dr. to E Charleston Blvd. U* 7.595
7.758

SR589 - Sahara Ave. - RMID #125 - W-E

Rancho Dr. to Northbridge Ln. U* 0.471

SR592 - Flamingo Rd. - RMID #127 - W-E

SR595/Rainbow Blvd. to IR15, Ramps 1&2 U* 3.577
Paradise Rd. to SR582/Boulder Hwy. U* 4.894
8.471

SR593 - Tropicana Ave. - RMID #128 - W-E

Dean Martin Dr. to SR604/Las Vegas Blvd. U* 0.574
Maryland Pkwy to SR582/Boulder Hwy. U* 4.319
4.893

CLARK COUNTY

NEW SYSTEM & TERMINI

MILEAGE

SR595 - Rainbow Blvd. - RMID #130 - S-N

Tropicana Ave. to US95, Ramp 2 at R/W line, Rainbow Blvd. Intg. U* 5.532

SR596 - Jones Blvd. - RMID #131 - S-N

W Sahara Ave. to Aberdeen Ln./Clarice Ave. U* 2.167

Smoke Ranch Rd. to SR599/Rancho Rd. U* 1.952

4.119

SR599 - Rancho Dr. - RMID #132 & 1687 - S-N

Mesquite Ave. to 0.171 miles North of Rainbow Blvd. U* 6.788

SR602 - Casino Center Blvd. - RMID # 134 - S-N

0.074 miles south of Bonanza Rd. to Stewart Ave. U* 0.179

SR604 - Las Vegas Blvd. - RMID #135 & 11145 - S-N

North R/W line of Carey Ave. to IR15, Ramps 3 & 4, Apex Intg. U* 12.007

SR610 - Lamb Blvd. - RMID #137 - S-N

SR604/N Las Vegas Blvd. to IR15, Ramp 3 at R/W line, Lamb Blvd. Intg. U* 2.370

SR612 - Nellis Blvd. - RMID #138 - S-N

SR593/Tropicana Blvd. to SR604/N Las Vegas Blvd. U* 9.400

SR613 - Summerlin Pkwy - RMID #11448 & 11451 - W-E

CC215 to Tenaya Way U* 5.513

SR TOTAL 339.899

Clark County Totals

| | |
|-----|---------------|
| IR | 172.224 |
| US | 154.131 |
| SR | 339.899 |
| FR | 48.217 |
| SP | 20.022 |
| AR | 0.088 |
| C/D | <u>11.235</u> |
| | 745.816 |

CLARK COUNTY

| <u>ROUTE</u> | <u>RMID</u> | <u>DESCRIPTION</u> | <u>MILEAGE</u> |
|------------------------------|-------------|---|----------------|
| <u>ESCAPE RAMPS</u> | | | |
| ERCL01 | 11321 | Escape Ramp on SR163/Laughlin Hwy. at MP 18.05 | 0.395 |
| | | | ER TOTAL |
| | | | 0.395 |
| <u>FRONTAGE ROADS</u> | | | |
| FRCL01 | 271 | 0.262 miles north of Jct Primm Blvd., east side near IR15, Primm Intg., Exit #1 to R/W fence 0.551 miles north at EOP | 0.551 |
| FRCL02 | 270 | Primm Blvd., from R/W fence west of Ramps 3&4, IR15, Primm Intg, Exit #1 to 0.098 miles east of Ramps 1&2 | 0.231 |
| FRCL05 | 1059 | Highland Dr., from 0.033 miles east of Cinder Ln. to 0.078 miles north near Spring Mtn. Intg., Exit #39 | U* 0.078 |
| FRCL06 | 218 | Martin Luther King Blvd., from Oakey Blvd. to Charleston Blvd. | U* 0.599 |
| FRCL07 | 375 | IR15, Ramps 3&4, Apex Intg, Exit #58 to 5.749 miles north of US93, west side IR15 | 11.819 |
| FRCL08 | 267 | IR15, Ramps 1&2, Garnet Intg, Exit #64 to EOP | 1.753 |
| FRCL09 | 266 | IR15, 0.010 miles south of Ramps 1&2 at cattleguard, Ute Intg, Exit #80 to cattleguard 0.037 miles north of Ramps 3&4 | 0.199 |
| FRCL10 | 257 | Hidden Valley Rd., from IR15, Hidden Valley Intg., Exit #88 at cattleguard 0.014 miles east of Ramps 1&2 to 1.892 miles northwest of Ramps 1&2 at Muddy River | 1.906 |
| FRCL11 | 264 | Dude Dr., west side of IR15, Moapa Valley Intg, Exit #90, 0.346 miles south of SR168 to SR168 | 0.346 |
| FRCL12 | 272 | From the cattleguard at the east R/W fence, IR15, Carp Elgin Intg., Exit #100 to 3.971 miles north of the cattleguard | 3.971 |
| FRCL13 | 262 | 0.683 miles south of FRCL14 at EOP, IR15, E. Mesa Intg. to Jct of Ramps 3&4 | 1.417 |
| FRCL14 | 261 | FRCL13, IR15, E Mesa Intg, Exit #109 to Jct. of Ramps 1&2 | 0.860 |
| FRCL17 | 259 | Ramps 3&4, IR15, Valley of Fire Intg. Exit #75 to 0.169 miles southwest of cattleguard at Ramps 1&2 | 0.339 |
| FRCL18 | 258 | Ramps 3&4, IR15, Byron Intg., Exit #84 to Ramps 1&2 | 0.511 |
| FRCL22 | 1060 | Ann Rd., from Buffalo Dr. to Drexel Rd. | U* 0.571 |
| FRCL23 | 1061 | Oso Blanca Rd., IR215 to 0.740 miles north of SR157/Kyle Canyon Rd. | U* 5.229 |

CLARK COUNTY

| ROUTE | RMID | DESCRIPTION | MILEAGE |
|---------------------|-------------|--|----------------|
| FRCL24 | 1062 | Segment 1: Sky Pointe Dr. - from 0.381 miles north of Cimarron Rd. to Elkhorn Rd. | U* 0.386 |
| | | Segment 2: North Tule Springs Rd. - from Elkhorn Rd. to Farm Rd. | U* 0.510 |
| | | Segment 3: Farm Rd. - from Tule Springs Rd. to Durango Dr./FRCL39 | U* 0.280 |
| | | Segment 4: El Capitan Way - from Durango Dr. to Grand Teton Dr. | U* 0.476 |
| | | Segment 5: Grand Teton Dr. - from El Capitan Way to Sky Canyon Park Dr. | U* 0.264 |
| | | Segment 6: Sky Pointe Dr. - from Kyle Canyon/SR157 to Moccasin Rd. | U* 2.745 |
| FRCL24 TOTAL | | | 4.661 |
| FRCL25 | 288 | Warm Springs Rd., from Dean Martin Dr. to 0.049 miles east of Windy St. | U* 0.427 |
| FRCL26 | 287 | Industrial Rd., from 0.061 miles south of Sahara Ave. to 0.074 miles north of Sahara Ave. | U* 0.135 |
| FRCL29 | 215 | Saguaro St., from Taylor St. to Burkholder St. | U* 0.234 |
| FRCL30 | 214 | Dinkeldorf Rd., from south side of SR564/Lake Mead Pkwy. at Cholla St. to Warm Springs Rd. | U* 0.685 |
| FRCL34 | 213 | Indian Springs area west side of US95 to US95 | 0.581 |
| FRCL35 | 212 | Indian Springs area east side of US95 to US95 | 0.582 |
| FRCL36 | 211 | Cactus Springs area east side US95 to US95 | 0.231 |
| FRCL37 | 210 | Cactus Springs area west side US95 to US95 | 0.230 |
| FRCL38 | 206 | Connector Rd., east side of IR15, D St. Intg., Exit #43, D St. to Washington Ave. | U* 0.193 |
| FRCL39 | 10535 | Durango Dr., from FRCL23/Oso Blanca west side of US95, Durango Intg. to FRCL24, Farm Rd. & EL Capitan Way, east side of US95 | U* 0.531 |
| FRCL40 | 209 | D St., from Jct. of Wilson Ave. to IR15 | U* 0.130 |
| FRCL41 | 220 | Washington Ave. connector, west side of IR15, D St. Intg., Exit #43, D St. to Washington Ave.(one way) | U* 0.085 |
| FRCL46 | 1063 | Hidden Well Rd., from Bermuda Rd., north side IR215 to Las Vegas Blvd. (one way) | U* 1.004 |
| FRCL47 | 1064 | George Crockett Rd., from S. Las Vegas Blvd., south side IR215 to Bermuda Rd. (one way) | U* 1.042 |

CLARK COUNTY**DESCRIPTION**

| ROUTE | RMID | DESCRIPTION | MILEAGE |
|-----------------------|-------------|--|----------------|
| FRONTAGE ROADS | | | |
| FRCL49 | 1214 | IR15, 0.038 miles south of Ramps 3&4 at the east R/W fence, Mesquite Intg., Exit #122 to 0.040 miles north of Ramps 1&2 at R/W fence | SU 0.194 |
| FRCL50 | 1685 | IR15, 0.034 miles west of Ramps 3&4 at R/W fence, W. Mesquite Intg., Exit #120 to 0.096 miles east of Ramps 1 & 2 at R/W fence | SU 0.308 |
| FRCL51 | 1216 | Spring Mountain Rd., from Aldebaran Ave. to Mel Torme Way | U* 0.556 |
| FRCL52 | 10061 | Russell Rd., IR515, from R/W fence, 0.074 miles west of Ramps 3&4, Exit #65 to R/W fence, 0.078 miles east of Ramps 1&2 | U* 0.269 |
| FRCL53 | 11152 | Eastern Ave., from south R/W line Ramps 3&4, IR515 Eastern Intg., Exit #73 to north R/W line Ramps 1&2 | U* 0.170 |
| FRCL54 | 10127 | Martin Luther King Blvd., south side US95, Ramp 4, Martin Luther King Intg., Exit #76 to Ramp 1 | U* 0.172 |
| FRCL55 | 10147 | Valley View Blvd., from south R/W line Ramp 3, US95 Valley View Intg., Exit #78 to north R/W line, Ramps 1&2 | U* 0.169 |
| FRCL56 | 10157 | Decatur Blvd., from Ramp 4, south side US95, Decatur Intg., Exit #79 to Ramps 1&2, north side US95 | U* 0.121 |
| FRCL57 | 10192 | Lake Mead Blvd., Rock Springs Dr., west side US95, Lake Mead Intg., Exit #82 to Rainbow Blvd., east side US95 | U* 0.283 |
| FRCL58 | 10019 | Paiute Way, from Ramps 3&4, west side US95, Snow Mtn. Intg., Exit #99 to Ramps 1&2, east side US95 | U* 0.172 |
| FRCL59 | 10211 | Speedway Blvd., from 0.016 miles west of Ramps 3&4, west side IR15, Speedway Intg., Exit #54 to Hollywood Blvd., east side IR15 | U* 0.226 |
| FRCL60 | 10295 | Gillespie St., from FRCL47/George Crockett Rd. to FRCL46/Hidden Well Rd. | U* 0.097 |
| FRCL61 | 11186 | Sloan Rd., IR15, Exit #25 from west R/W, Ramp 4 to S. Las Vegas Blvd. | U* 0.220 |
| FRCL63 | 11219 | Sunset Rd., IR515, from west R/W line, Ramps 3&4 to east R/W line, Ramps 1&2 | U* 0.240 |
| FRCL64 | 11302 | Railroad Pass Casino Dr., US93 Business Intg., from FRCL65 to the Casino Parking Lot | 0.444 |
| FRCL66 | 11378 | Pinion Dr., from 0.017 miles S-E of FRCL68 to FRCL67 | 0.062 |
| FRCL67 | 11379 | Benedict Dr., from Pinion Dr. northwest to end of R/W | 0.175 |
| FRCL68 | 11380 | Paul Warner Dr., from Pinion Dr. to Approx. 0.09 miles west of Rosary Rd. | 0.349 |
| FRCL70 | 11488 | Frontage road off of IR15, from approximately 0.097 miles North of SR159 to W. Bonneville Ave.(one way) | 0.401 |
| FRCL71 | 11521 | Frontage road off of US93. from 0.575 miles north of Grand Valley Pkwy. to FRCL07/Apex Great Basin Way | 2.458 |

CLARK COUNTY

| ROUTE | RMID | DESCRIPTION | MILEAGE |
|--------------|-------------|--------------------|----------------|
|--------------|-------------|--------------------|----------------|

REST PARKS/WELCOME STATIONS

| | | | |
|----------------|-------|--|-------|
| RPCL03 | 11097 | East Mesquite Intg, Exit# 122 on FRCL49 section into the parking lot that goes around the park (WS912) | 0.283 |
| RPCL03B | 11105 | Mesquite rest area, section between RPCL03 (WS912) | 0.070 |
| RPCL04 | 11098 | Boulder City Welcome Station, 100 Block of Nevada Way off of US93 in Boulder City at MP 7.00 (WS911) | 0.237 |
| RPCL04B | 11106 | Boulder City Welcome Station, 100 Block of Nevada Way off of US93 in Boulder City at MP 7.00, service loop to parking area/restrooms (WS911) | 0.138 |
| RPCL05 | 11315 | Laughlin Brake Check Rest Area, SR163, MP 4.20 (RP801) | 0.441 |
| RPCL06 | 11316 | Southern Nevada Visitor Center Rest Park, US95, MP 3.25 (RP802) | 0.074 |

RP TOTAL 1.243

STATE PARKS

SPRING MOUNTAIN RANCH STATE PARK

| | | | |
|---------------|------|---|-------|
| SPCL52 | 1551 | Park entrance road, from the end of road at the Visitor Center to the Jct. of SR159 | 1.110 |
|---------------|------|---|-------|

VALLEY OF FIRE STATE PARK

| | | | |
|----------------|------|--|--------|
| SPCL54 | 1556 | Main park road, from the east to the west Boundary of the State park | 10.468 |
| SPCL54B | 1557 | Residence road, from the main park road to the staff residence | 0.428 |
| SPCL55 | 1565 | White Domes road, from the main park road to the end of pavement | 6.934 |
| SPCL56 | 1572 | Atlatl Rock road, from the main park road to the end of pavement | 1.082 |




















SP TOTAL 20.022

ACCESS ROAD

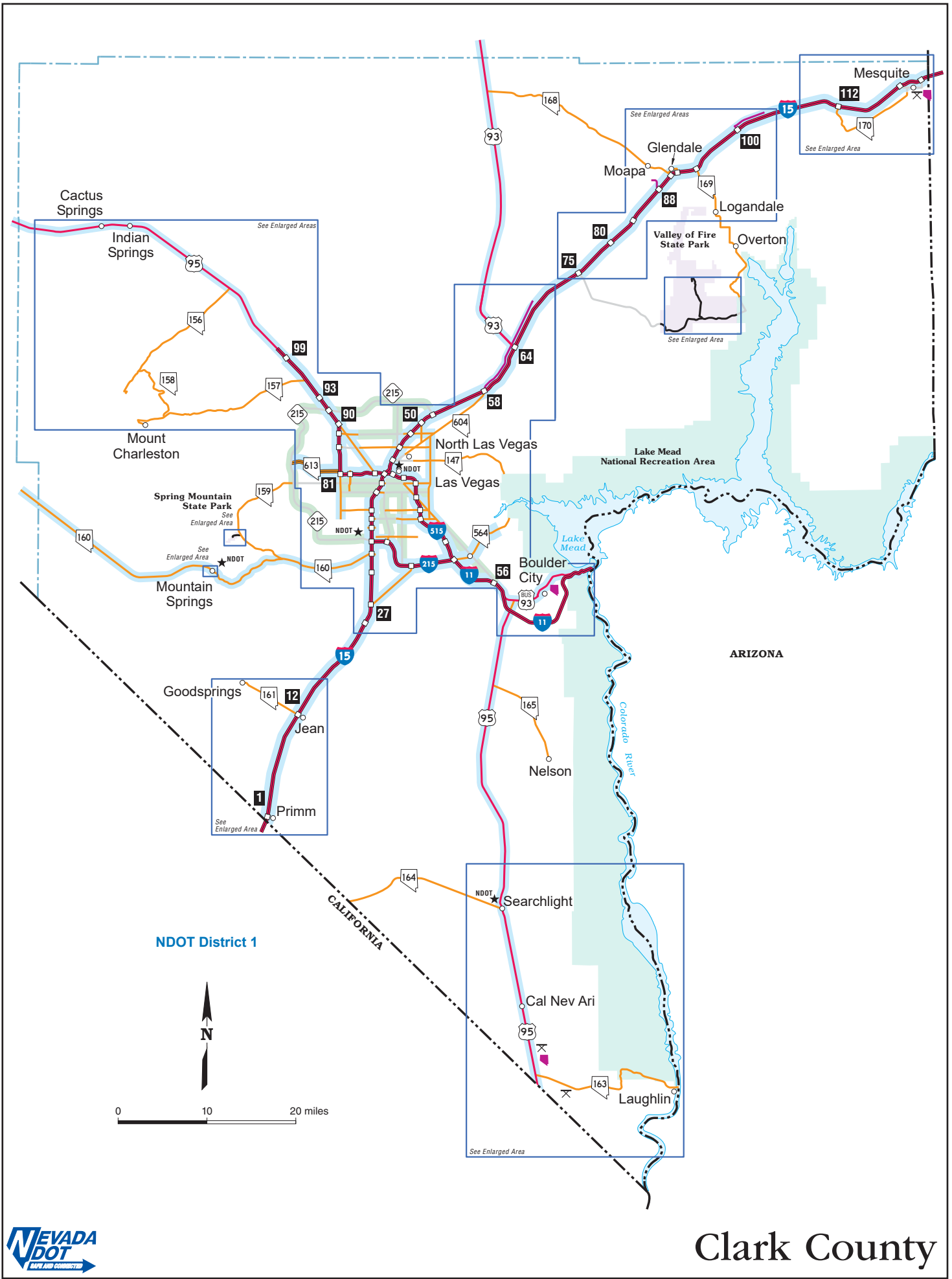
| | | | |
|---------------|-------|---|-------|
| ARCL10 | 11491 | Neon Gateway, from IR15 to Western Ave. | 0.088 |
|---------------|-------|---|-------|

AR TOTAL 0.088

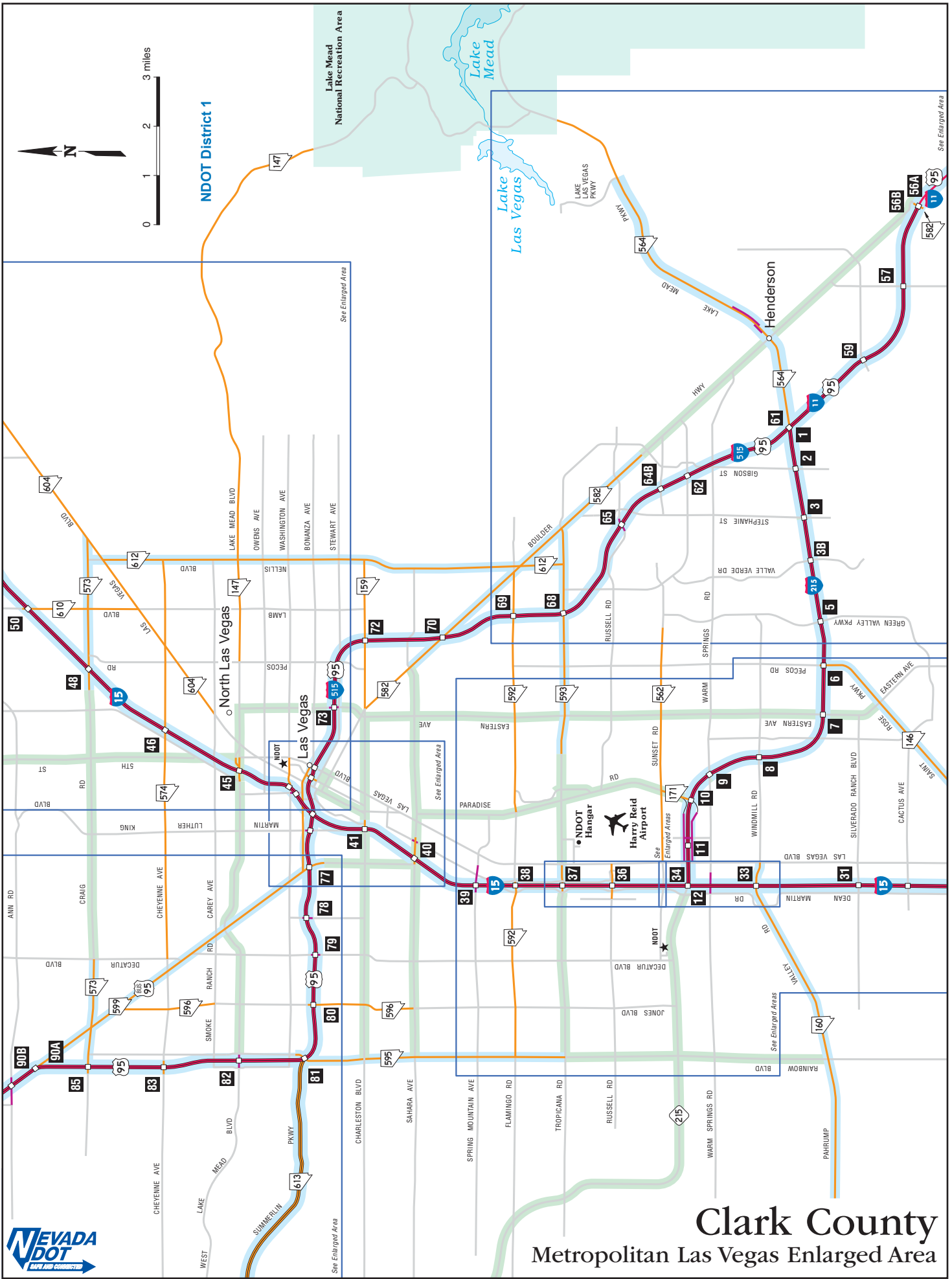
Map Legend

| | |
|---|---|
|  | State maintained portion of the National Highway System (NHS) |
|  | Non-maintained portion of the National Highway System (NHS) |
| <p>Exit number and symbol</p>  | Interstate route or controlled access |
|  | Controlled access State route |
|  | United States route |
|  | Nevada State route |
|  | Frontage road |
|  | Collector / Distributor road |
|  | State park, rest park, escape ramp and other |
|  | Ramp |
|  | Non-maintained route (reference only) |
|  | Proposed route |
|  | Enlarged area boundary |
|  | NDOT Maintenance District boundary |
|  | NDOT Maintenance Station (staffed only) |
|  | State Capital |
|  | City, Town or Site |
|  | Rest Park |
|  | Park and Ride |

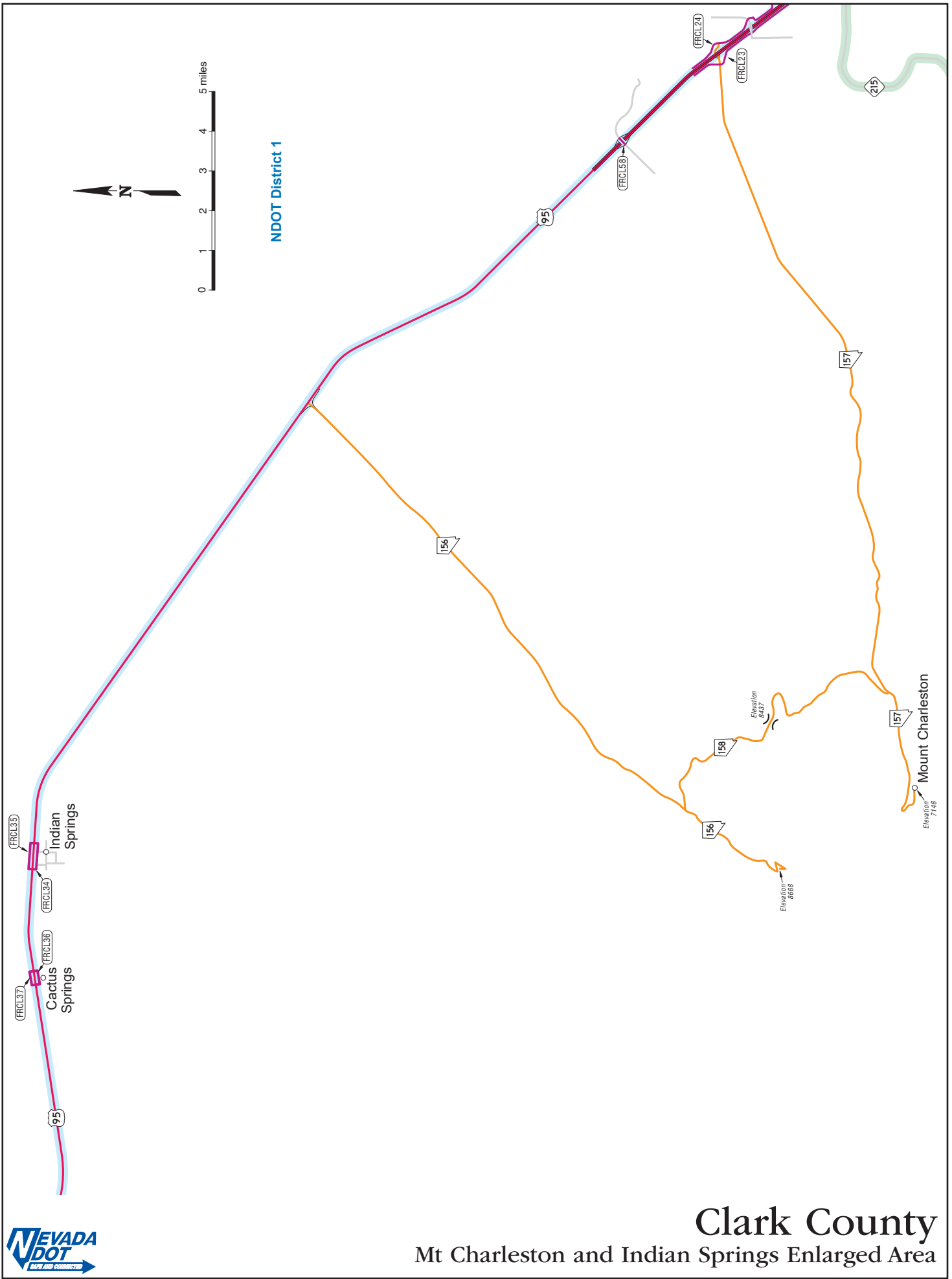
NOTE: Some maps have variable scales



Clark County

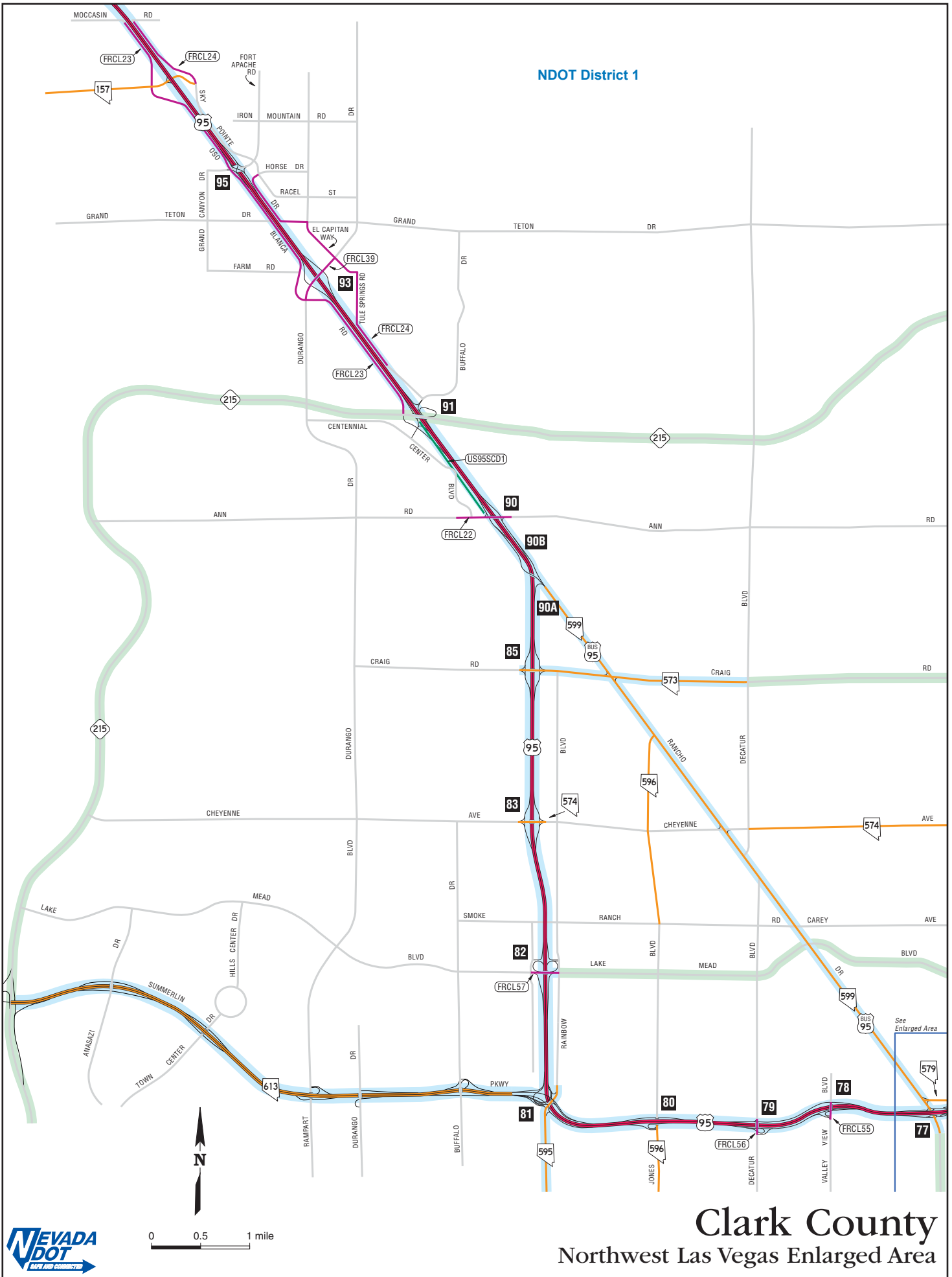


Clark County Metropolitan Las Vegas Enlarged Area

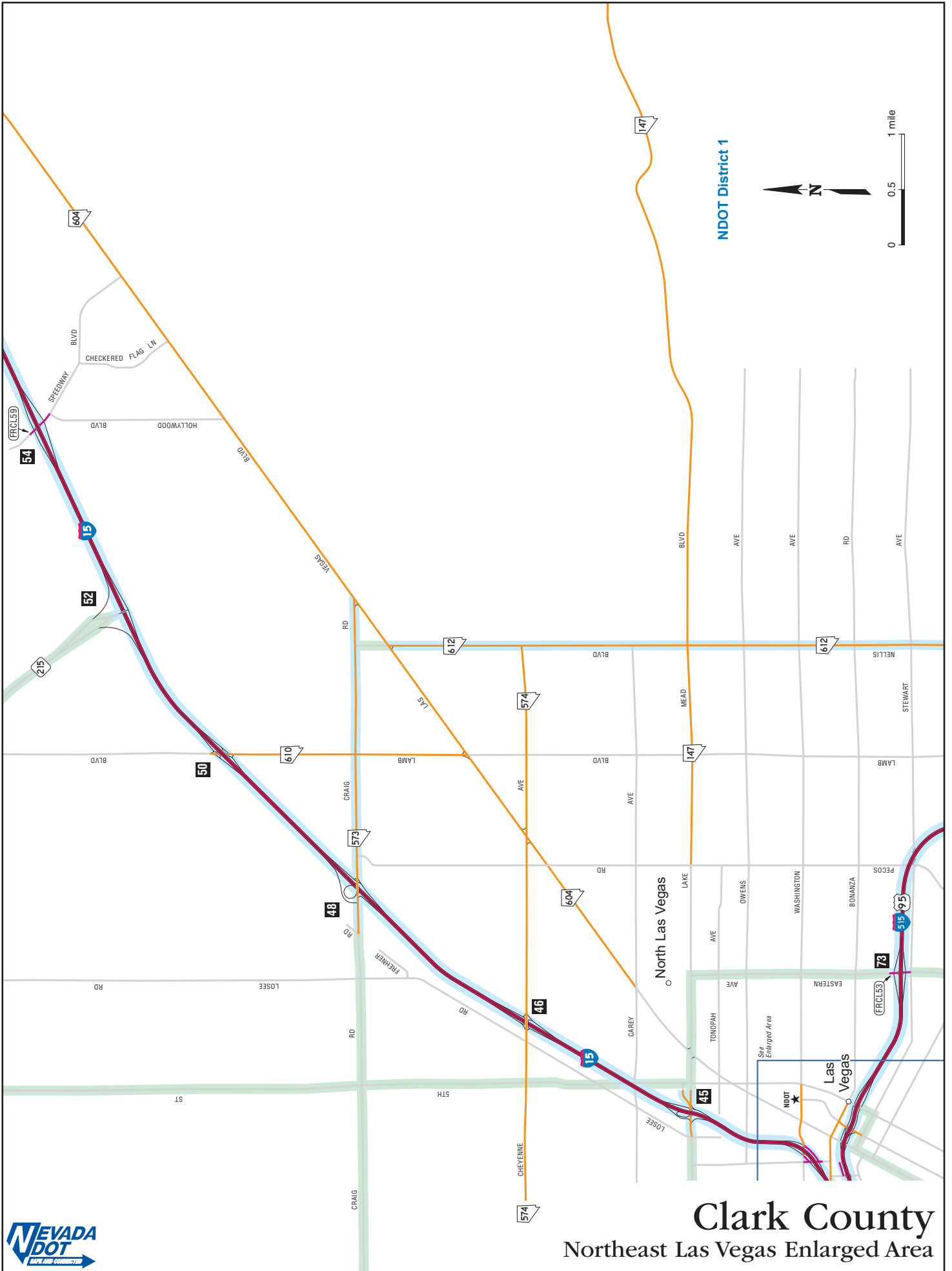


Clark County

Mt Charleston and Indian Springs Enlarged Area



Clark County Northwest Las Vegas Enlarged Area

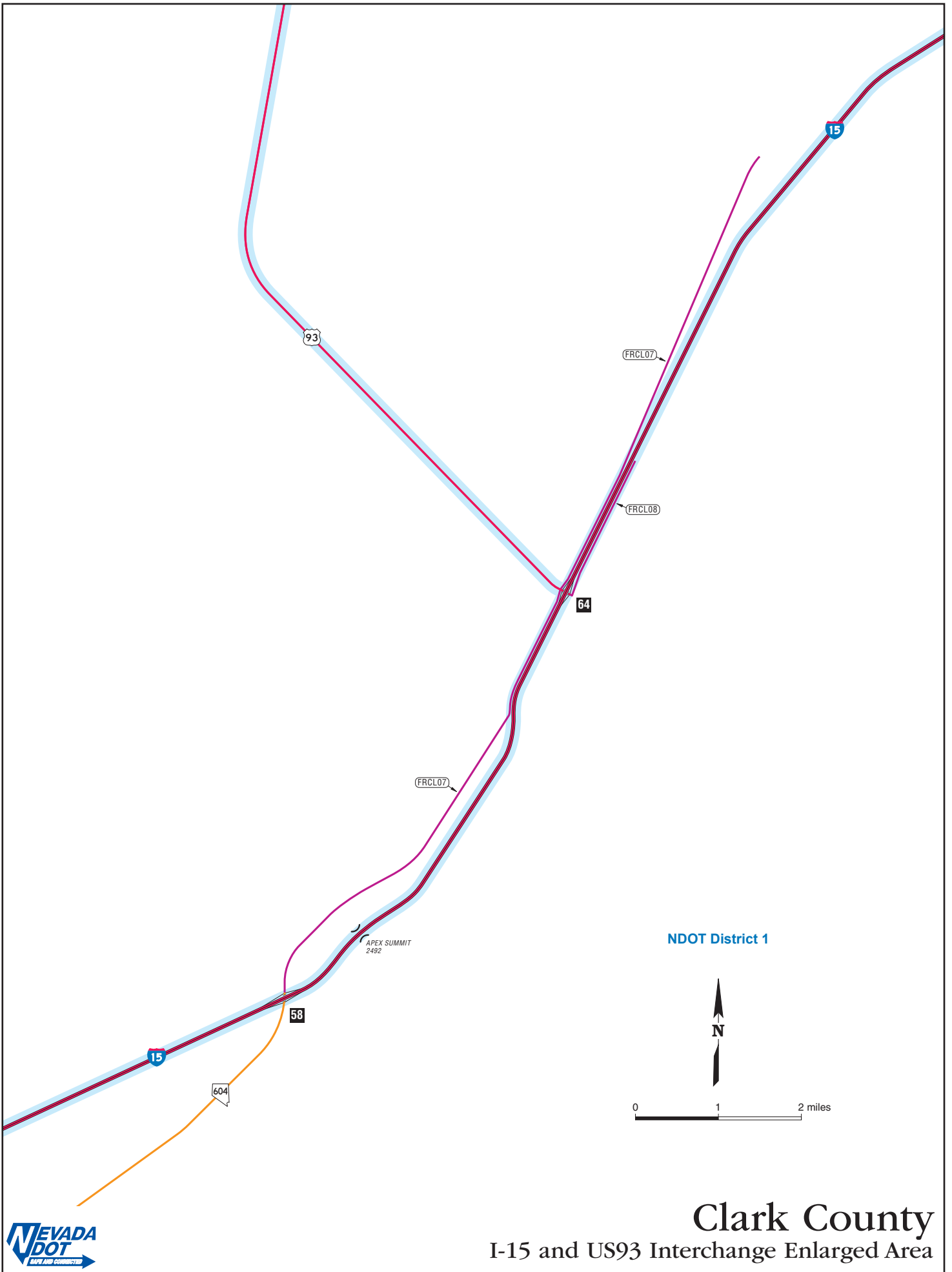


NDOT District 1



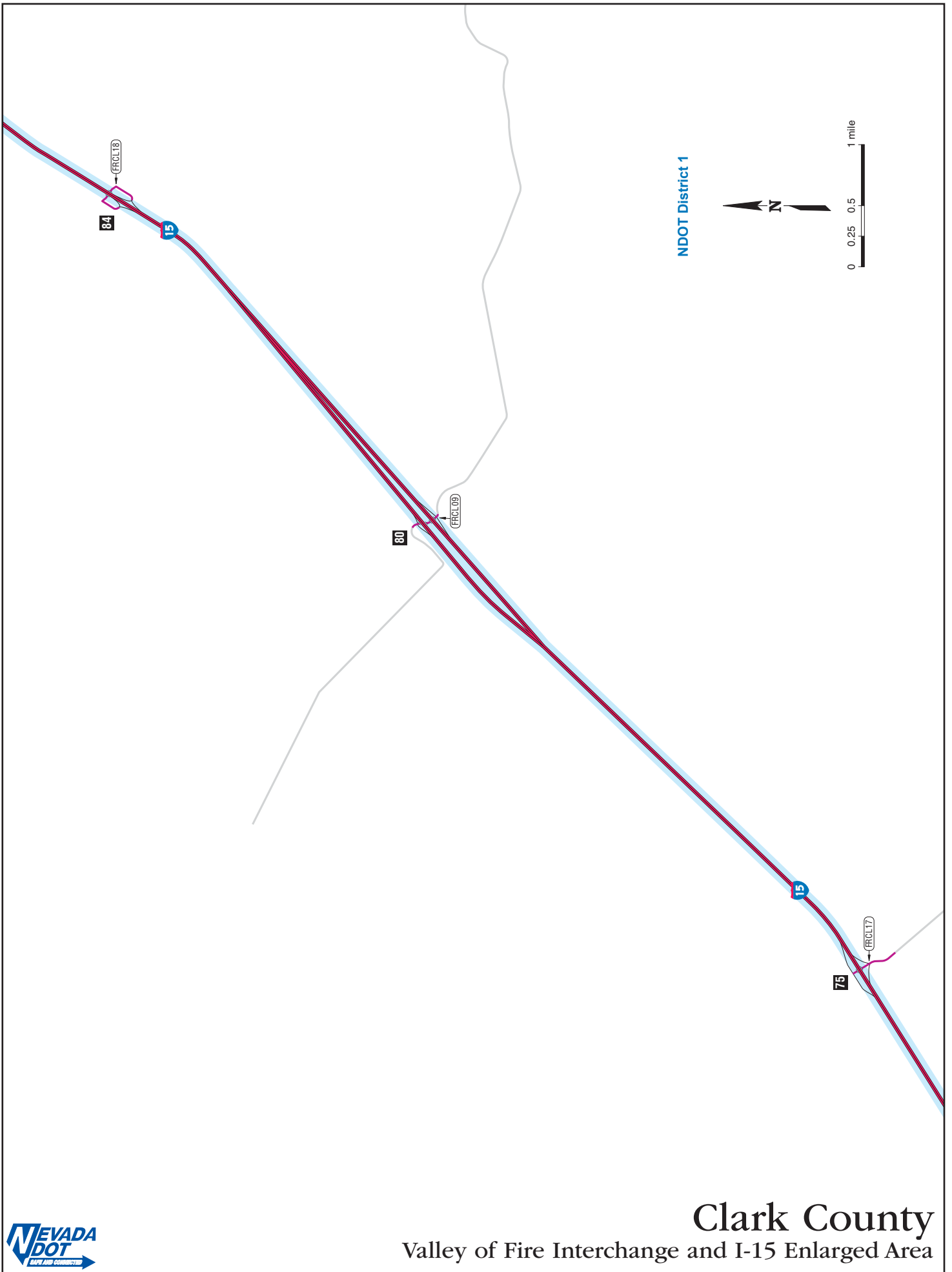
Clark County

Northeast Las Vegas Enlarged Area



Clark County

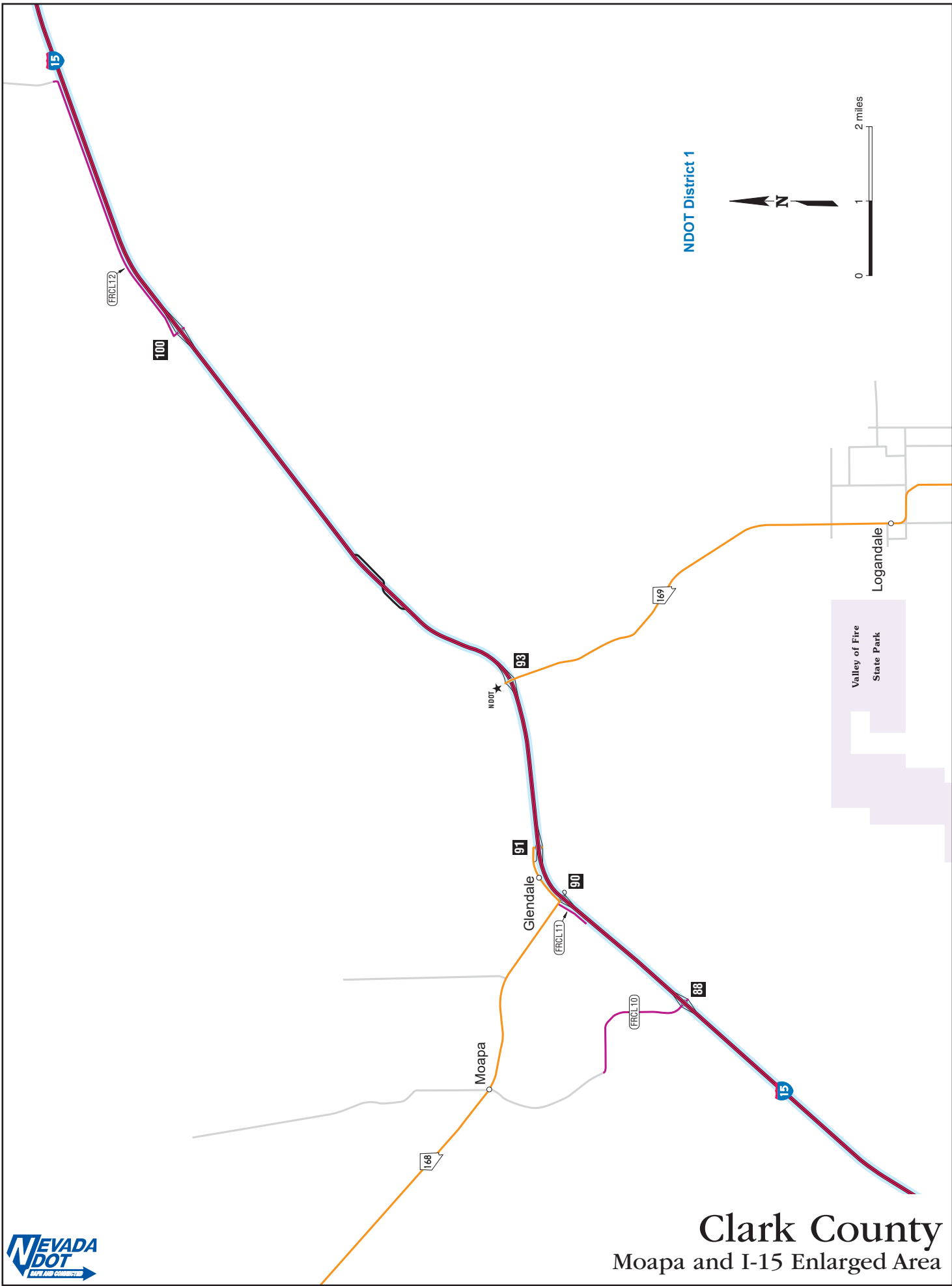
I-15 and US93 Interchange Enlarged Area



Clark County

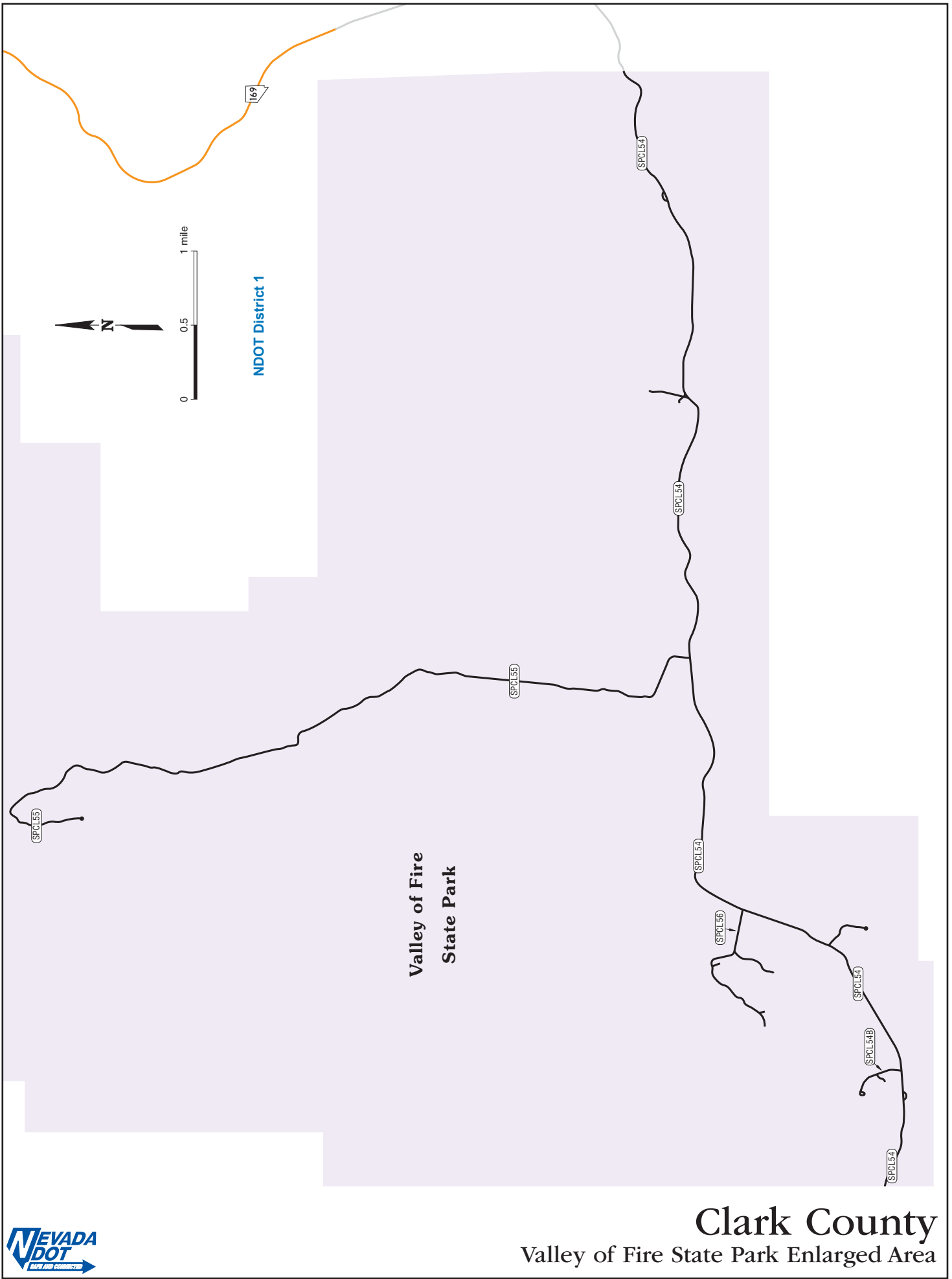
Valley of Fire Interchange and I-15 Enlarged Area





Clark County

Moapa and I-15 Enlarged Area

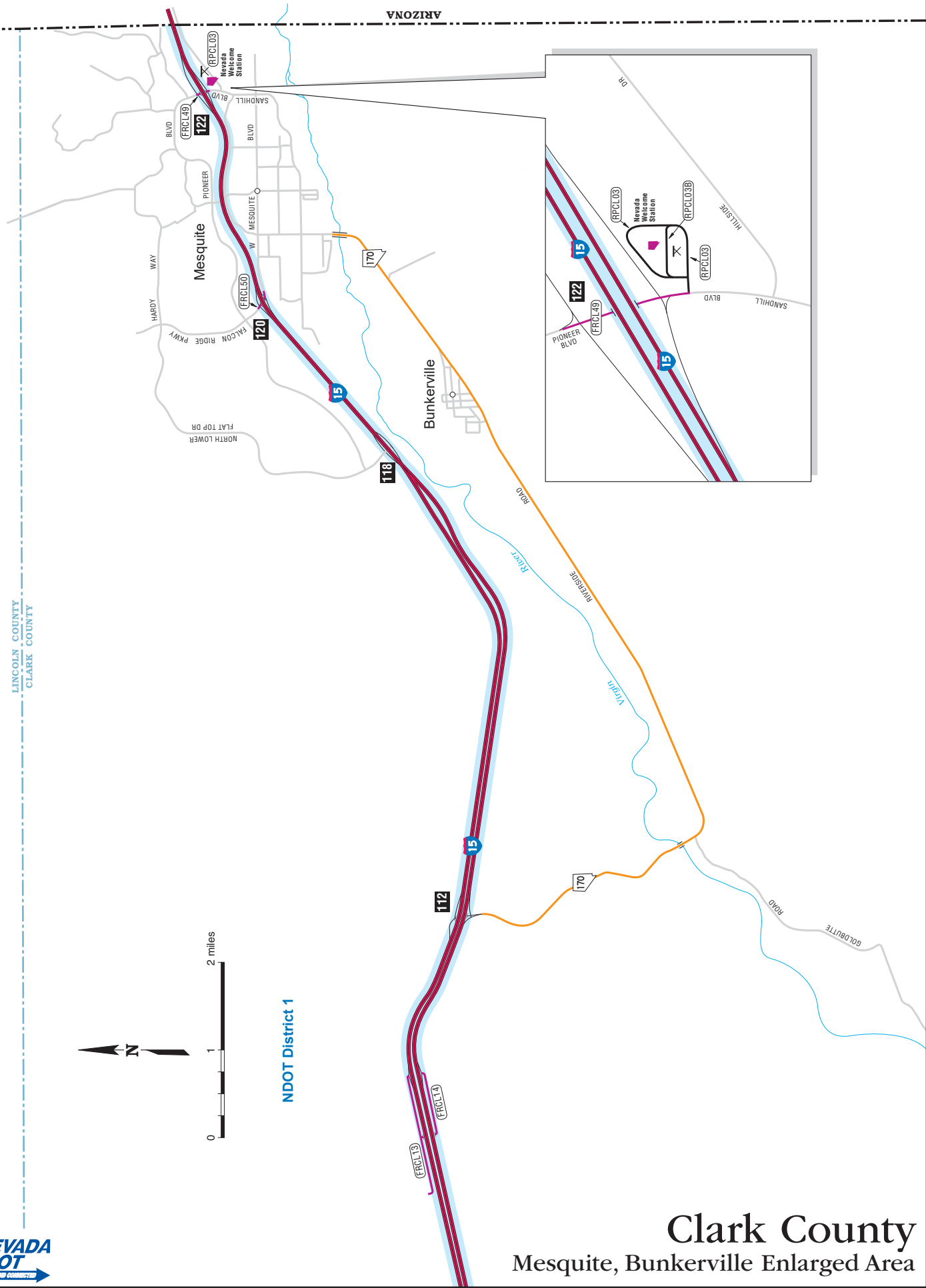


Clark County

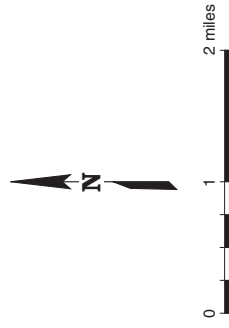
Valley of Fire State Park Enlarged Area

ARIZONA

LINCOLN COUNTY
CLARK COUNTY

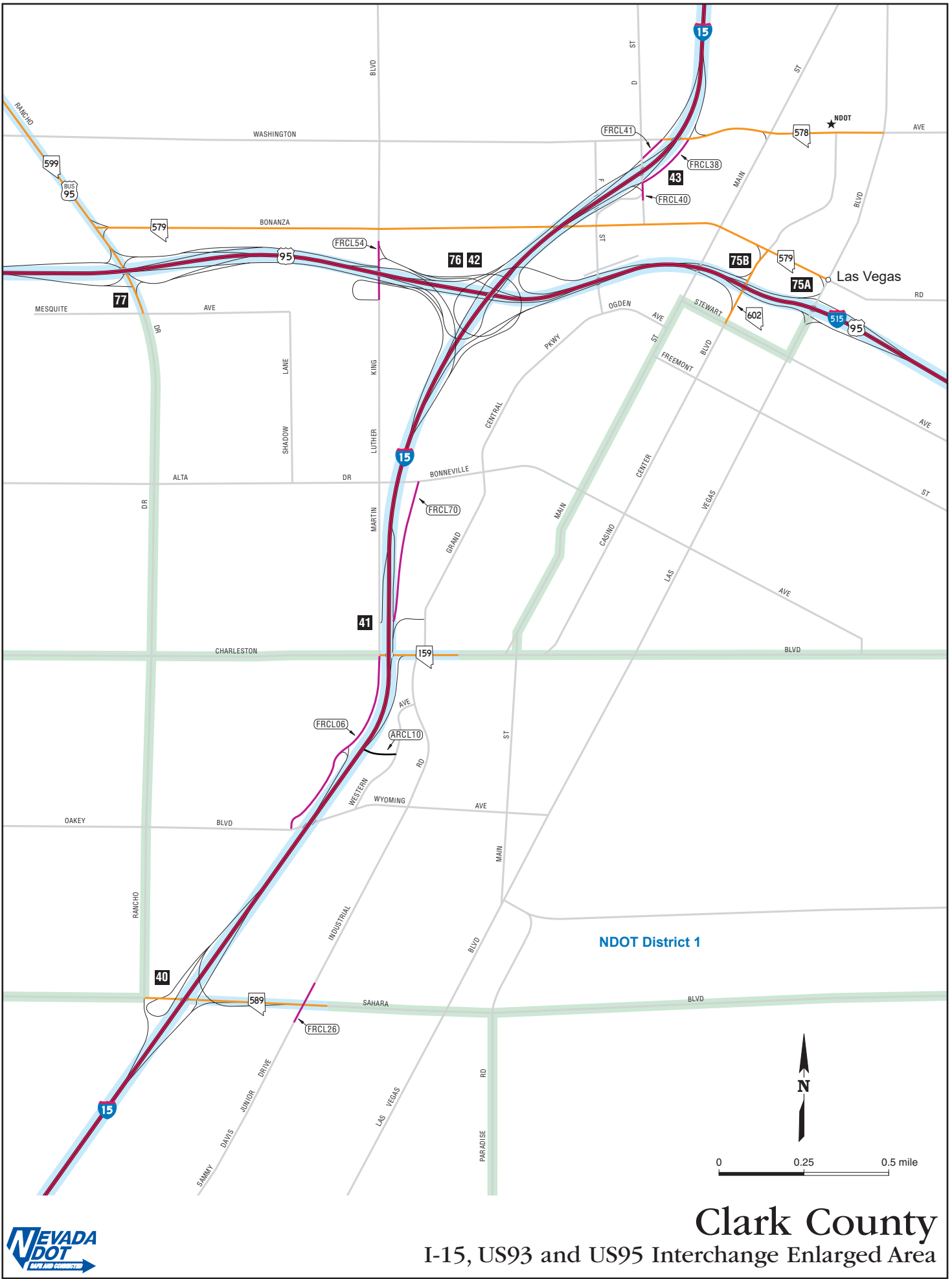


NDOT District 1



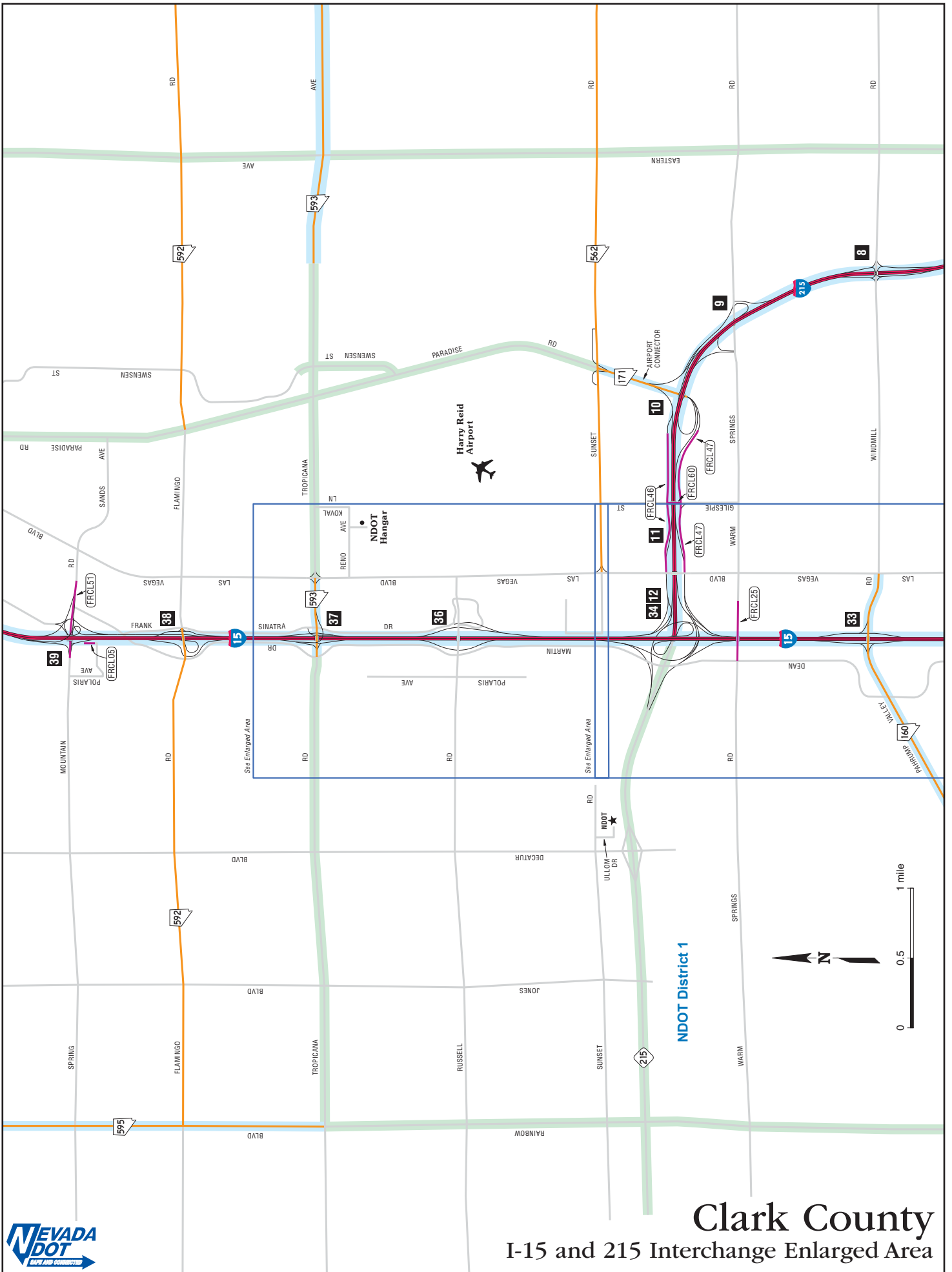
Clark County

Mesquite, Bunkerville Enlarged Area



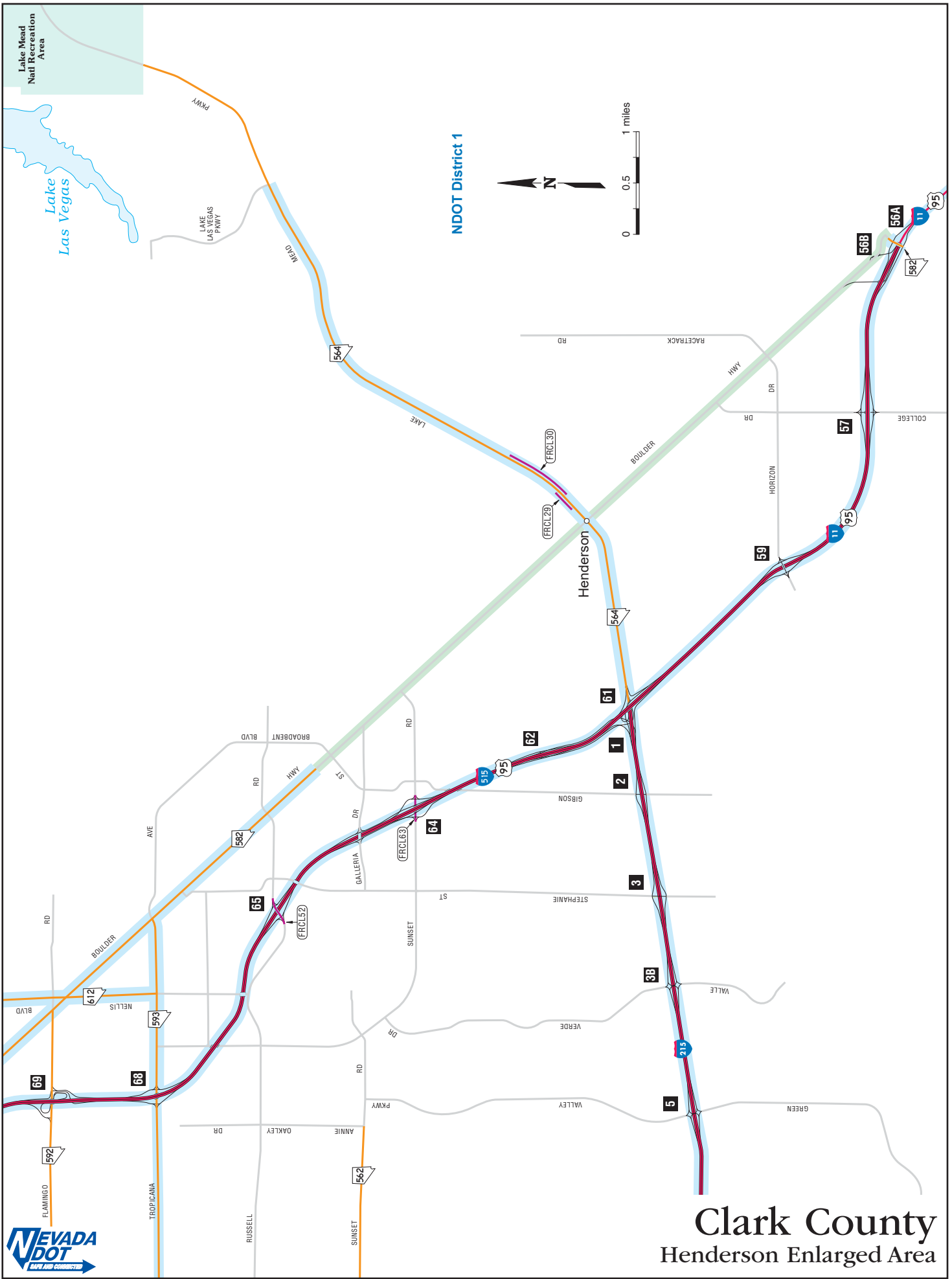
Clark County

I-15, US93 and US95 Interchange Enlarged Area

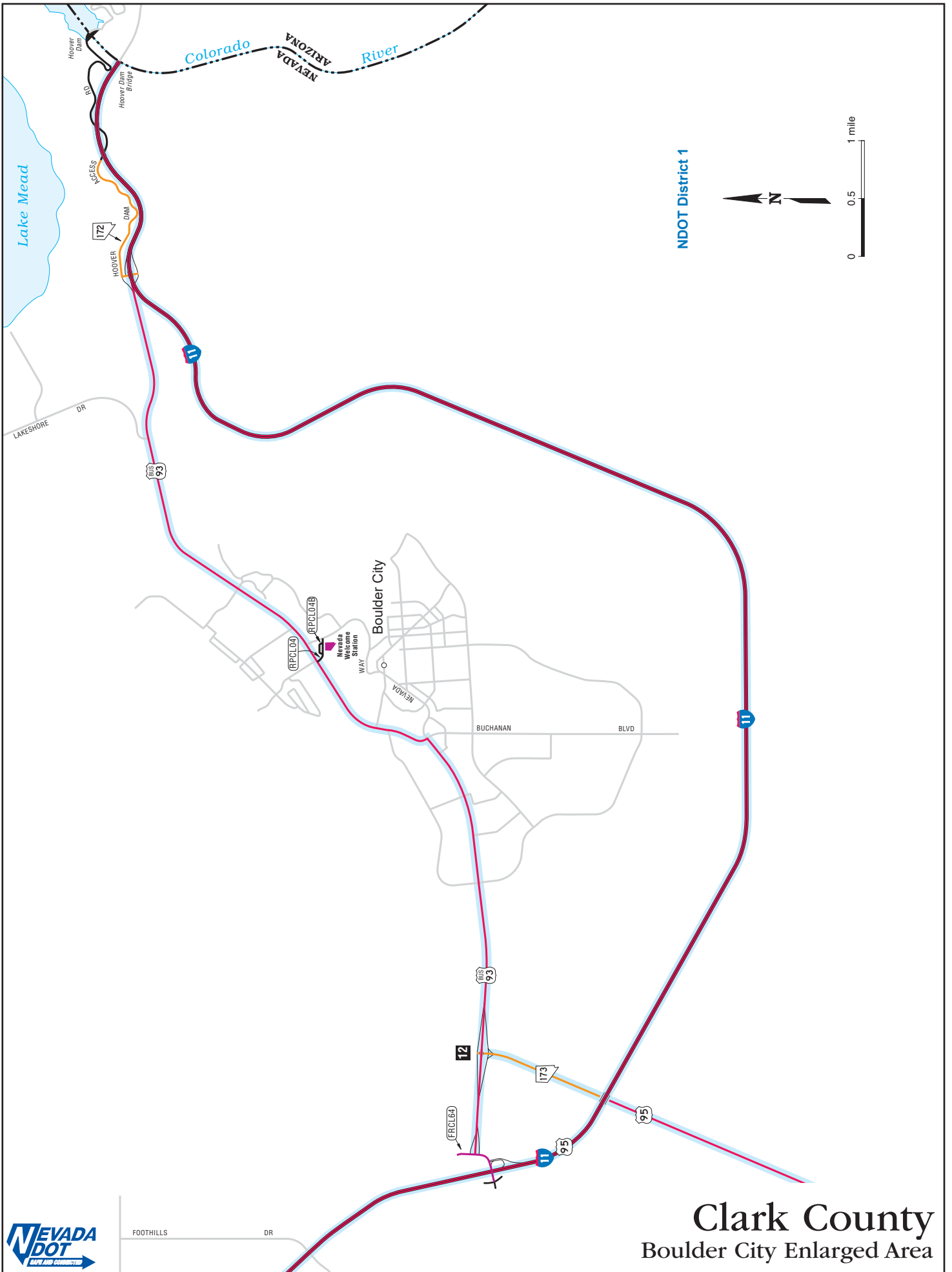


Clark County

I-15 and 215 Interchange Enlarged Area



Clark County Henderson Enlarged Area

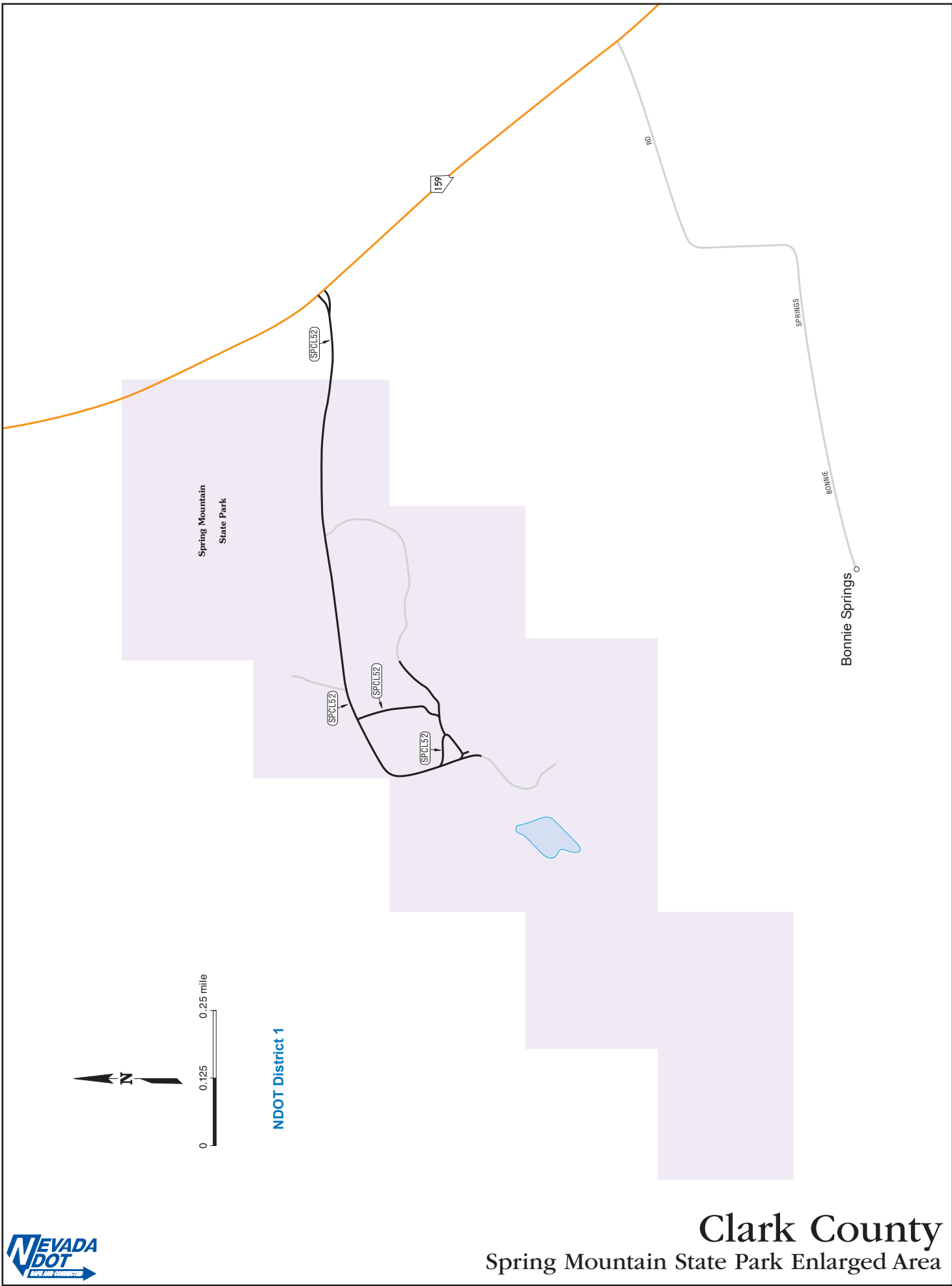


NDOT District 1



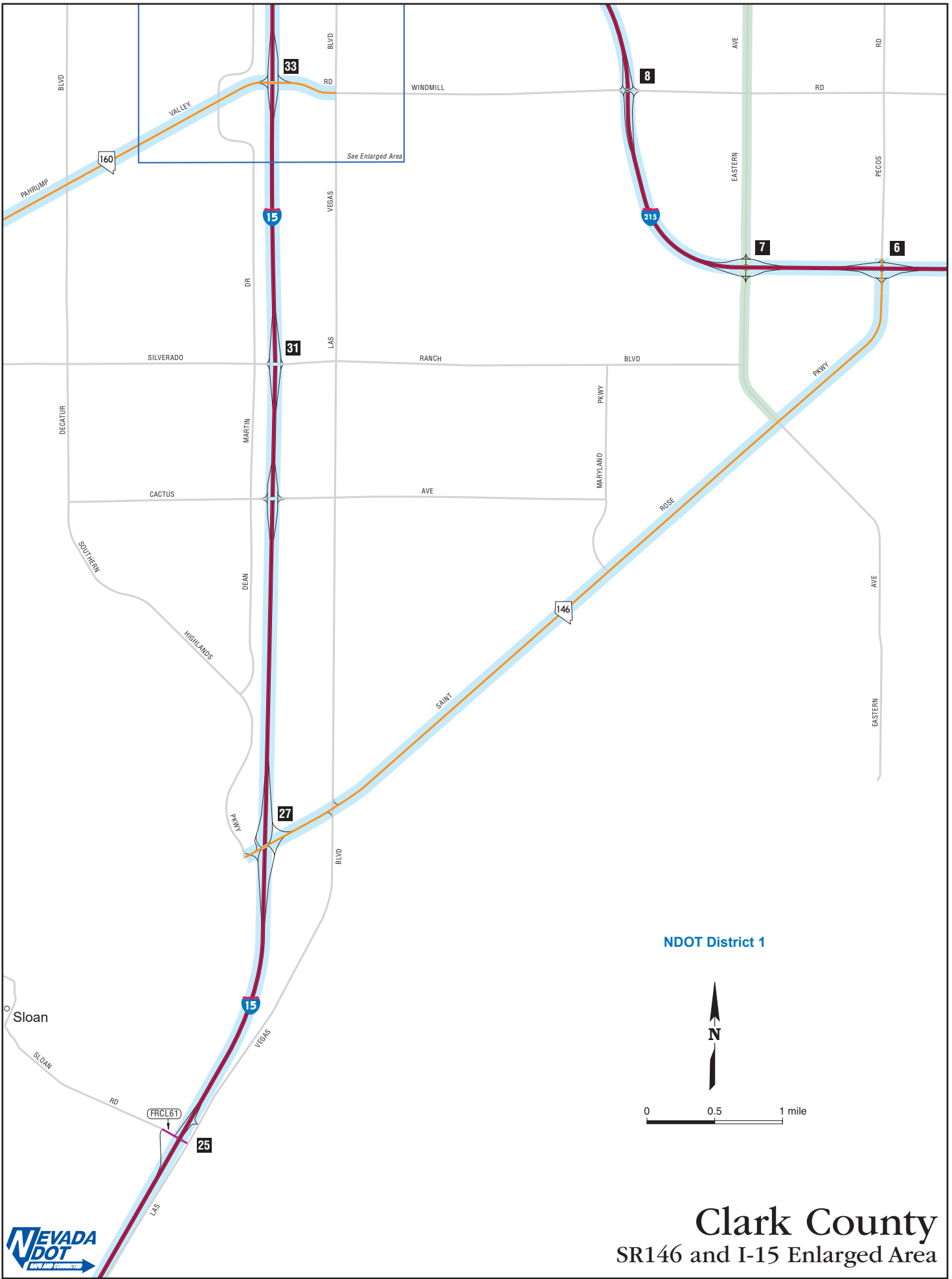
Clark County

Boulder City Enlarged Area



Clark County

Spring Mountain State Park Enlarged Area



NDOT District 1

N

0 0.5 1 mile

Clark County

SR146 and I-15 Enlarged Area

Goodsprings

161

12

Jean

15

NEVADA
CALIFORNIA

15

NDOT District 1



0 1 2 miles

FRCL02

FRCL01

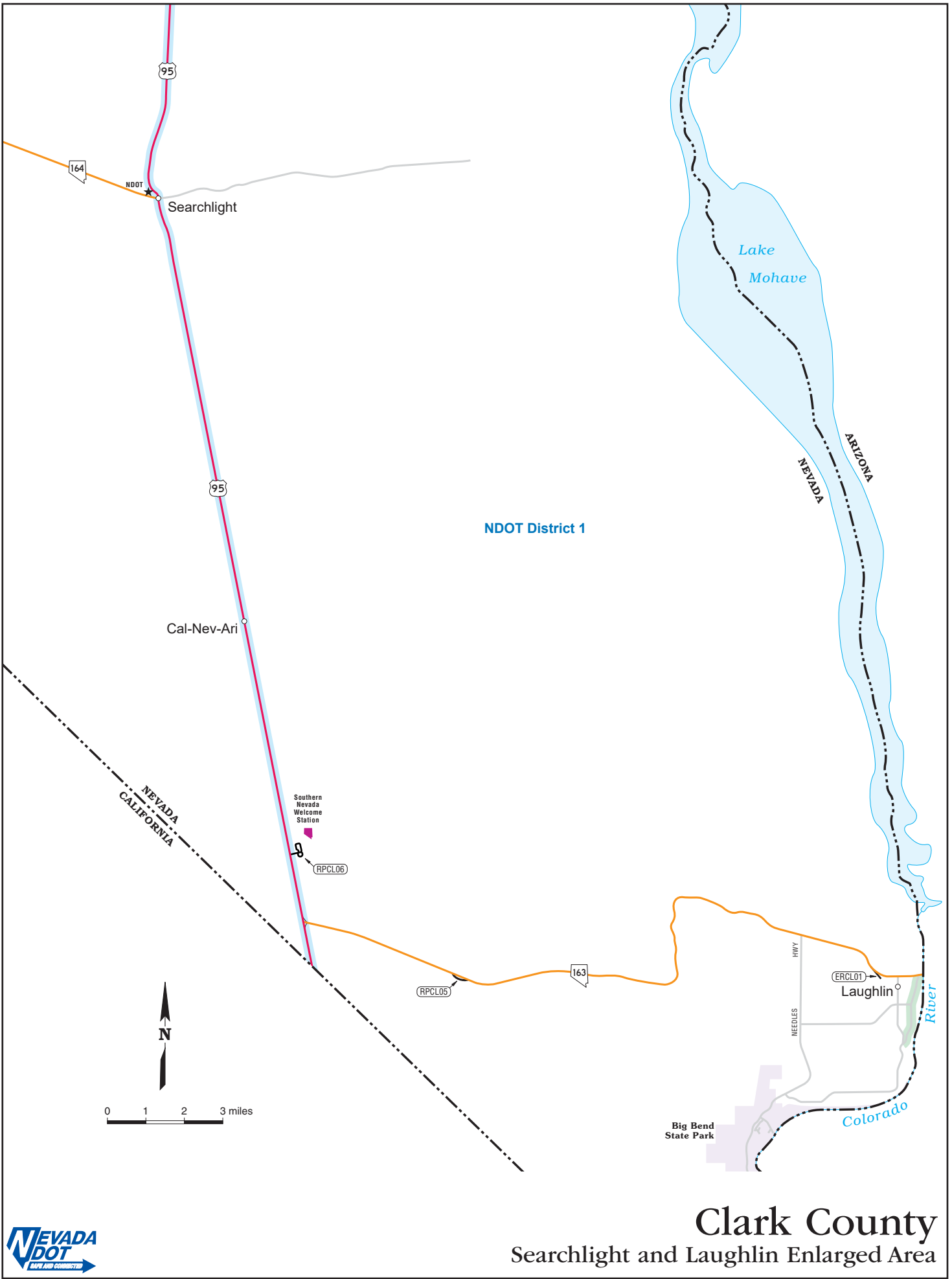
1

Primm



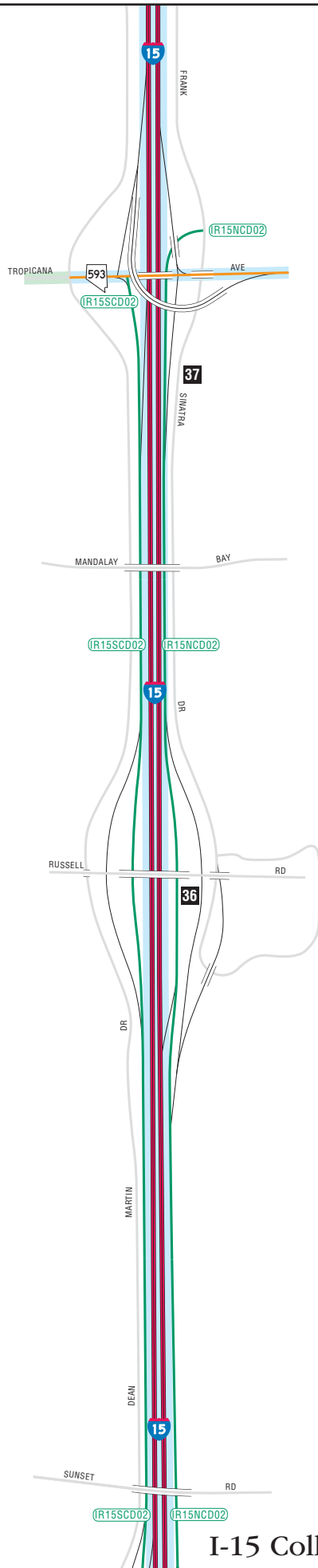
Clark County

Goodsprings and Primm Enlarged Area

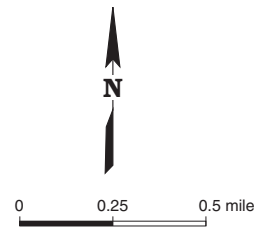


Clark County

Searchlight and Laughlin Enlarged Area



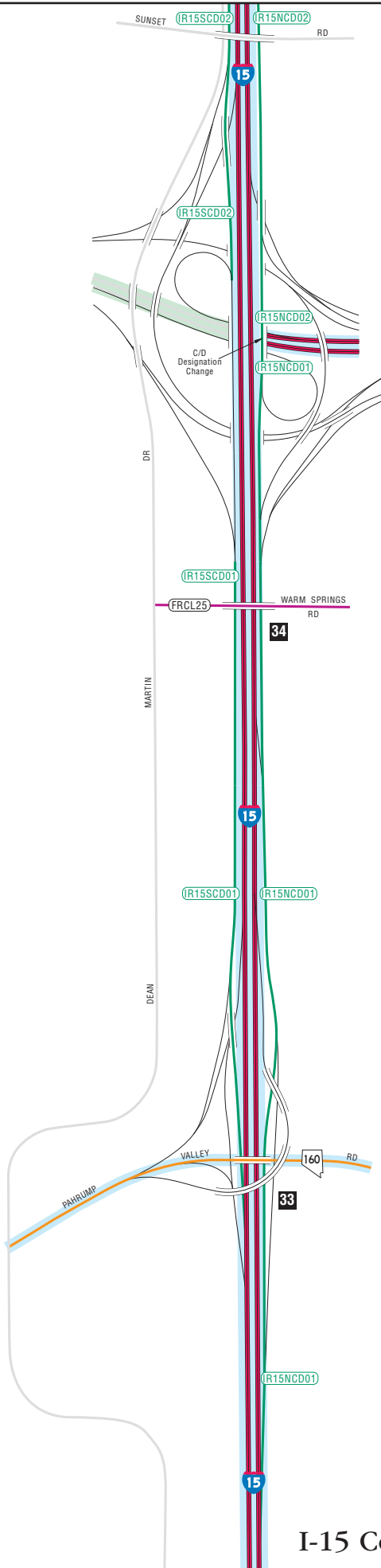
NDOT District 1



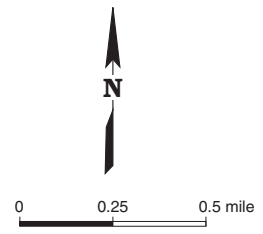
Clark County

I-15 Collector/Distributor Roads North





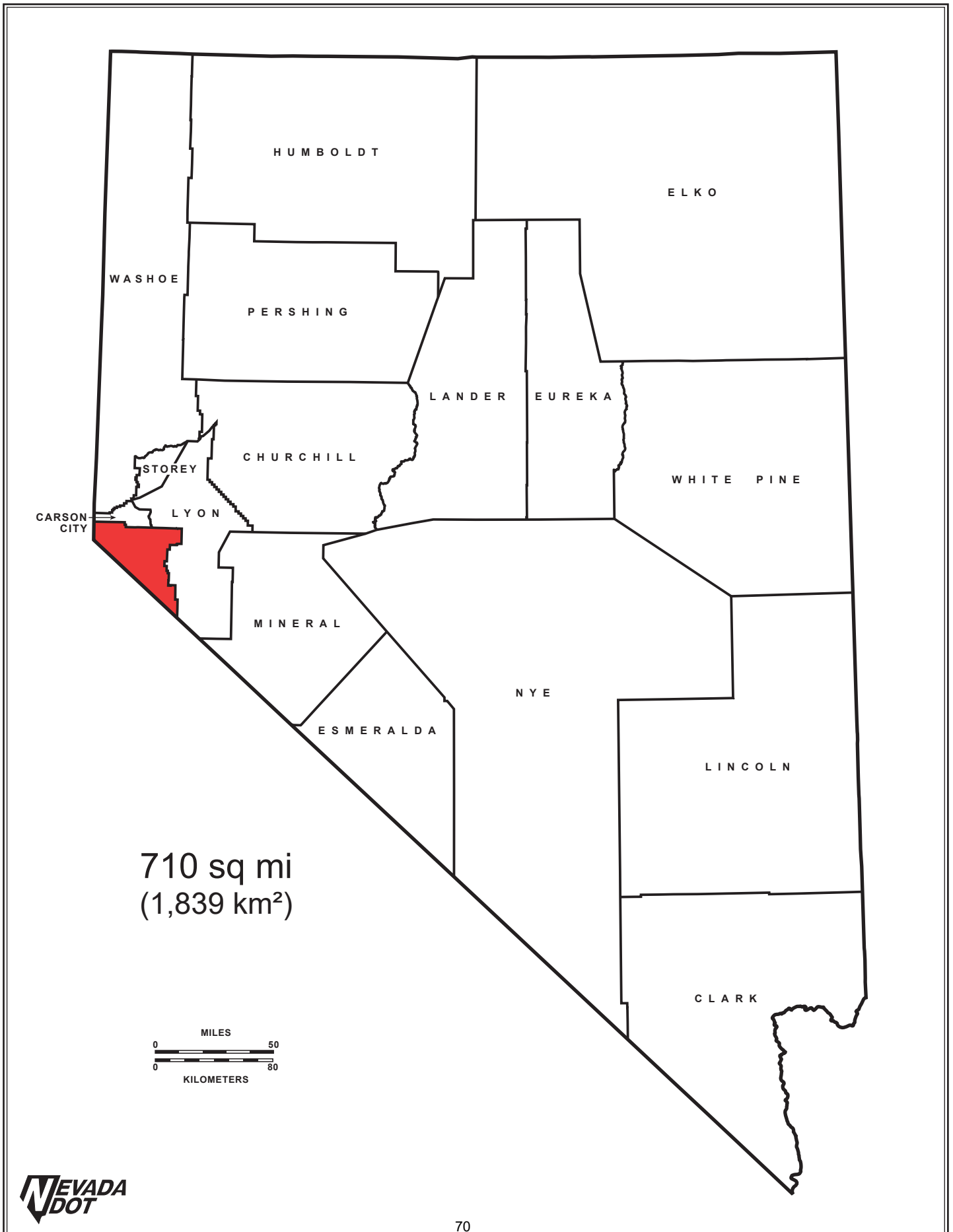
NDOT District 1



Clark County

I-15 Collector/Distributor Roads South

Douglas County



DOUGLAS COUNTY

NEW SYSTEM & TERMINI

MILEAGE

US50 - RMID #7 & 1686 - W-E

| | | |
|---|------------|--------------|
| CA/NV State Line (via Spooner Summit) to County cum mile 1.433 | SU | 1.433 |
| From County cum mile 1.433 to the DO/CC County Line | | 13.155 |
| CC/DO County Line to WUL of Carson City 0.152 miles west of DO/CC County Line | | 0.463 |
| WUL of Carson City to DO/CC County Line | U | <u>0.096</u> |
| | US50 TOTAL | 15.147 |

US395 - RMID #6 & 412 - S-N

| | | |
|--|-------------|--------------|
| CA State Line to SUL of Gardnerville at County cum mile 14.060 | | 14.060 |
| SUL of Gardnerville to NUL of Gardnerville at County cum mile 25.002 | SU | 10.942 |
| NUL Gardnerville to the SUL of Carson City at County cum mile 30.994 | | 5.992 |
| SUL of Carson City to the DO/CC County Line | U | <u>2.962</u> |
| | US395 TOTAL | 33.956 |

US TOTAL 49.103

SR28 - North Shore Rd. (Lake Tahoe) - RMID #57 - S-N

| | | |
|-------------------------------|--|-------|
| US50 to the DO/CC County Line | | 1.172 |
|-------------------------------|--|-------|

SR88 - Woodfords Rd. - RMID #195 - S-N

| | | |
|----------------------------------|----|--------------|
| CA/NV State Line to Dressler Ln. | | 1.367 |
| Dressler Ln. to US395 | SU | <u>6.503</u> |
| | | 7.870 |

SR206 - Foothill Rd./Genoa Ln. - RMID #38 - S-N

| | | |
|---------------------------------|--|--------------|
| SR88/Woodfords Rd. to Genoa Ln. | | 11.758 |
| Genoa Ln. to US395 | | <u>3.673</u> |
| | | 15.431 |

SR207 - Kingsbury Grade - RMID #39 - W-E

| | | |
|--|----|--------------|
| US50 to County cum mile 1.575 | SU | 1.575 |
| County cum mile 1.575 to SR206/Foothill Road | | <u>9.498</u> |
| | | 11.073 |

SR208 - Topaz Rd./Yerington Rd. - RMID #40 - W-E

| | | |
|--------------------------------|--|-------|
| US395 to the DO/LY County Line | | 8.775 |
|--------------------------------|--|-------|

SR705 - Clear Creek Rd. - RMID #154 - W-E

| | | |
|--|---|--------------|
| CC/DO County Line to County cum mile 0.561 | | 0.561 |
| County cum mile 0.561 to the DO/CC County Line | U | <u>0.356</u> |
| | | 0.917 |

SR756 - Centerville Rd. - RMID #162 - W-E

| | | |
|--|----|-------|
| SR88/Woodfords Rd. east to US395 in Gardnerville | SU | 3.980 |
|--|----|-------|

DOUGLAS COUNTY

NEW SYSTEM & TERMINI

MILEAGE

SR757 - Muller Ln. - RMID #163 - W-E

| | | |
|--|----|--------------|
| SR206/Foothill Rd. to SUL of Minden at county cum mile 1.677 | | 1.677 |
| SUL of Minden to US395 | SU | <u>1.514</u> |
| | | 3.191 |

SR759 - Douglas County Airport Rd. - RMID #164 - W-E

| | | |
|--|--|-------|
| US395 to 0.002 miles east of Heybourne Rd. | | 1.014 |
|--|--|-------|

SR760 - Elks Point Rd. - RMID #165 - W-E

| | | |
|--------------------------------------|--|-------|
| From the Forest Service gate to US50 | | 0.523 |
|--------------------------------------|--|-------|

| | | |
|--|----------|--------|
| | SR TOTAL | 53.946 |
|--|----------|--------|

Douglas County Totals

| | |
|----|--------------|
| US | 49.103 |
| SR | 53.946 |
| AR | 0.165 |
| FR | 0.215 |
| SP | <u>0.932</u> |
| | 104.361 |

DOUGLAS COUNTY

| ROUTE | RMID | DESCRIPTION | MILEAGE |
|--------------|-------------|--------------------|----------------|
|--------------|-------------|--------------------|----------------|

FRONTAGE ROADS

| | | | |
|---------------|-------|---|-------|
| FRDO12 | 11486 | Lyons Ave. to 0.129 miles south of Lincoln Park Place | 0.215 |
|---------------|-------|---|-------|

| | | | |
|--|--|----------|-------|
| | | FR TOTAL | 0.215 |
|--|--|----------|-------|

ACCESS ROADS

| | | | |
|---------------|------|--|-------|
| ARDO01 | 1534 | From US50 to the Spooner Maintenance Station | 0.165 |
|---------------|------|--|-------|

| | | | |
|--|--|----------|-------|
| | | AR TOTAL | 0.165 |
|--|--|----------|-------|

REST PARKS

| | | | |
|---------------|-------|---|-------|
| RPDO02 | 11058 | Mountain House Rest Park, US395, MP 4.30, approximately 1.00 mile north of Topaz Jct (RP 802) | 0.092 |
|---------------|-------|---|-------|

| | | | |
|--|--|----------|-------|
| | | RP TOTAL | 0.092 |
|--|--|----------|-------|

STATE PARKS

CAVE ROCK MANAGEMENT AREA

| | | | |
|---------------|------|---|-------|
| SPDO01 | 1582 | Cave Rock Rd, from US50 to the CUL-DE-SAC via the boat ramp | 0.305 |
|---------------|------|---|-------|

SPOONER LAKE MANAGEMENT AREA

| | | | |
|---------------|------|---|-------|
| SPDO03 | 1585 | Spooner Lake Rd., from US50 through the loop to the main road | 0.206 |
|---------------|------|---|-------|

| | | | |
|----------------|------|---|-------|
| SPDO03B | 1587 | Maintenance road, from the maintenance facility to the gate | 0.175 |
|----------------|------|---|-------|

| | | | |
|----------------|------|--|-------|
| SPDO03C | 1588 | Loop A road, from Spooner Lake road through the loop | 0.160 |
|----------------|------|--|-------|




















| | | | |
|----------------|------|--|-------|
| SPDO03D | 1589 | Loop B road, from Spooner Lake road to Spooner Lake road | 0.086 |
|----------------|------|--|-------|

| | | | |
|--|--|----------|-------|
| | | SP TOTAL | 0.932 |
|--|--|----------|-------|

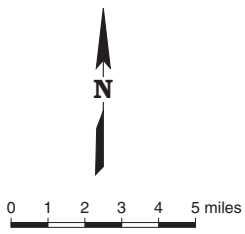
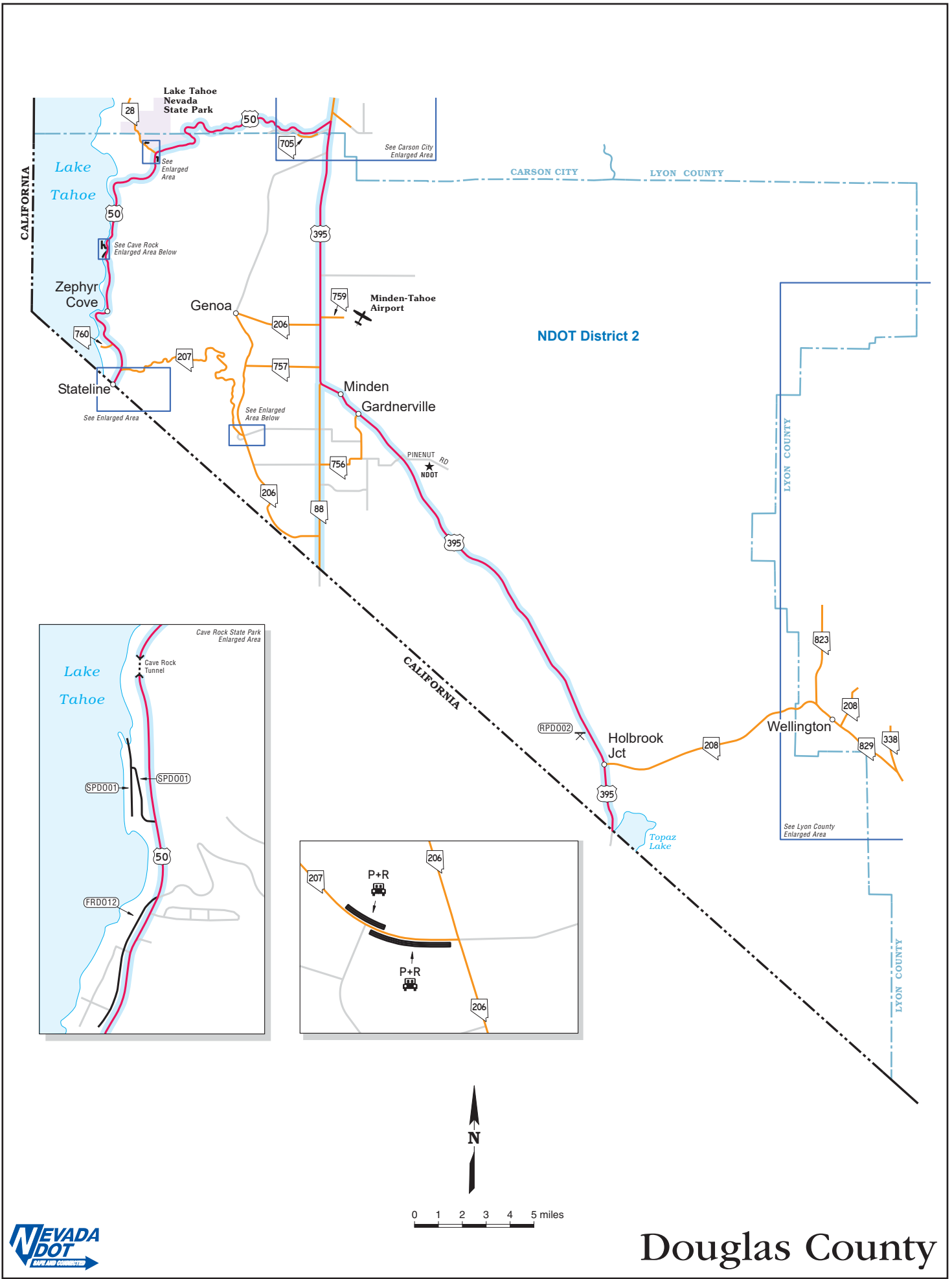
PARK AND RIDE

| | | | |
|--------------|--|---|--|
| SR207 | | At the Jct of SR206/Foothill Rd/Genoa Ln. | |
|--------------|--|---|--|

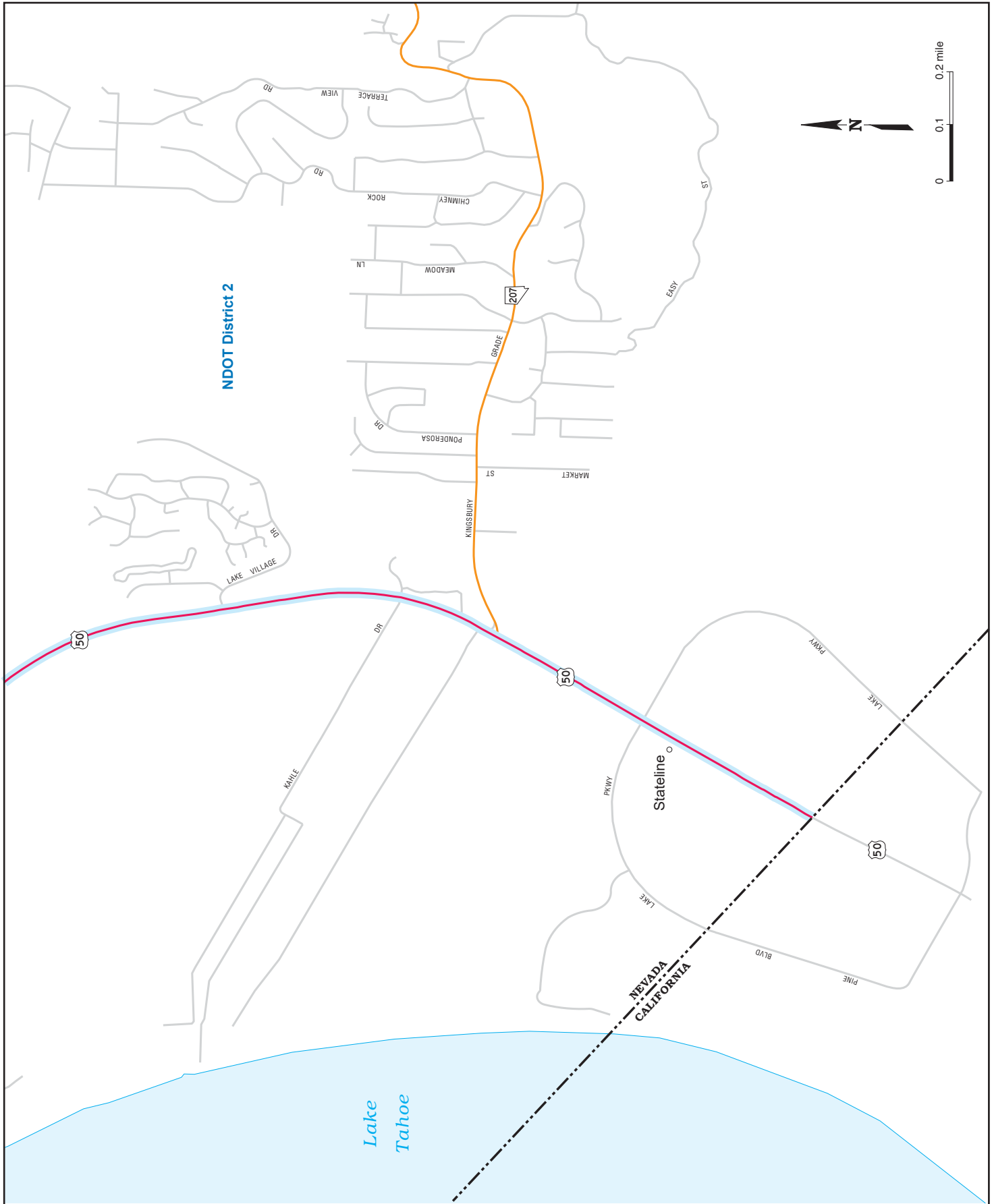
Map Legend

| | |
|---|---|
|  | State maintained portion of the National Highway System (NHS) |
|  | Non-maintained portion of the National Highway System (NHS) |
| <p>Exit number and symbol</p>  | Interstate route or controlled access |
|  | Controlled access State route |
|  | United States route |
|  | Nevada State route |
|  | Frontage road |
|  | Collector / Distributor road |
|  | State park, rest park, escape ramp and other |
|  | Ramp |
|  | Non-maintained route (reference only) |
|  | Proposed route |
|  | Enlarged area boundary |
|  | NDOT Maintenance District boundary |
|  | NDOT Maintenance Station (staffed only) |
|  | State Capital |
|  | City, Town or Site |
|  | Rest Park |
|  | Park and Ride |

NOTE: Some maps have variable scales

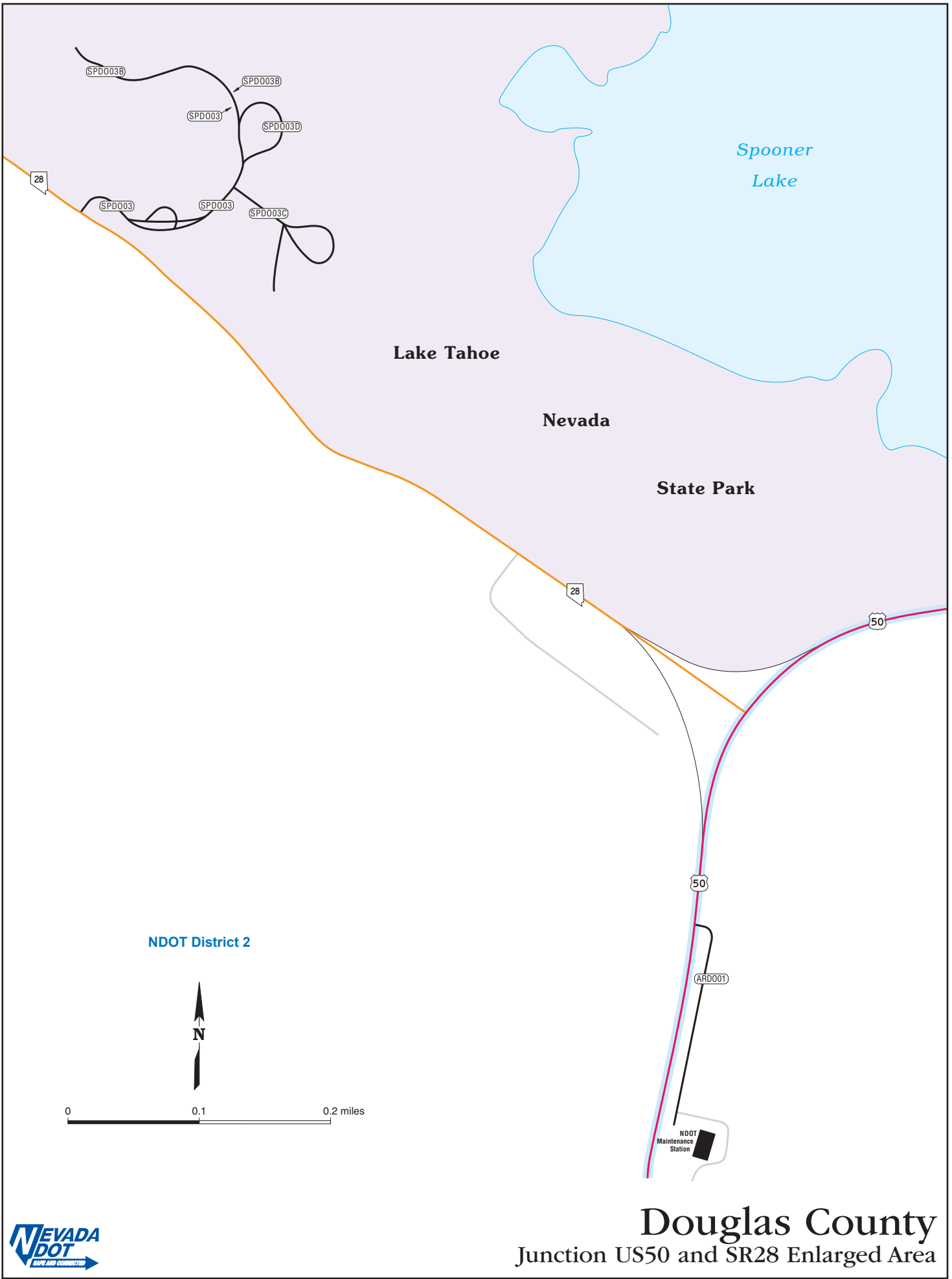


Douglas County



Douglas County

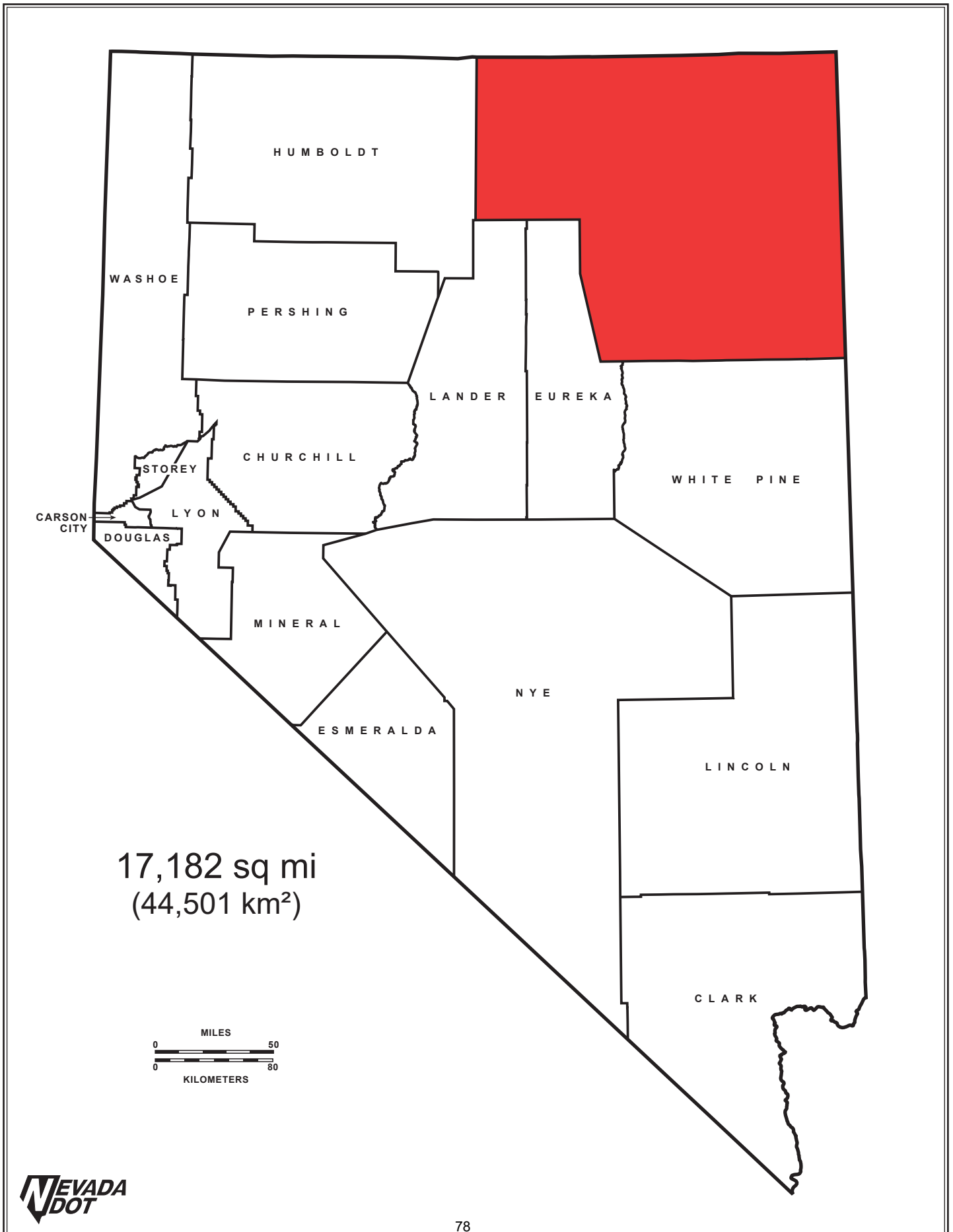
Stateline Enlarged Area



Douglas County

Junction US50 and SR28 Enlarged Area

Elko County



17,182 sq mi
(44,501 km²)



ELKO COUNTY

NEW SYSTEM & TERMINI

MILEAGE

IR80 - RMID #5 & 407 - W-E

EU/EL County Line to WUL of Elko at county cum mile 19.838 19.838

WUL of Elko to EUL of Elko at county cum mile 30.886 SU 11.048

EUL of Elko to WUL of West Wendover at county cum mile 128.719 97.833

WUL of West Wendover to the NV/UT State Line SU 3.955

IR80 TOTAL 132.674

IR TOTAL 132.674

US93 - RMID #10 - S-N

WP/EL County Line to the NV/ID State Line 141.759

US93A - RMID #11 - S-N

WP/EL County Line to the SUL of West Wendover at county Cum mile 49.075 49.075

SUL of West Wendover to W. Wendover Blvd. SU 4.086

W. Wendover Blvd. to IR80, Wendover Intg, Ramps 3&4, Exit #410 SU 0.344

US93A TOTAL 53.505

US TOTAL 195.264

SR221 - Chestnut St. - RMID #41 - W-E

SR278/Eureka-Carlin Rd. to the Jct. of FREL02 2.973

SR223 - Humboldt Ave./6th St. - RMID #42 - W-E

SR231/Angel Lake Rd. north on Humboldt Ave. to 6th St. 0.877

6th St. south to US93 1.129

2.006

SR225 - Mountain City Hwy. - RMID #43 -S-N

SR535/Idaho St. to WUL of Elko at county cum mile 3.755 SU 3.755

WUL of Elko at county cum mile 3.755 to NV/ID State Line 96.498

100.253

SR226 - Deep Creek Hwy. - RMID #44 - S-N

SR225/Mountain City Hwy. to Maggie Summit Rd. 39.004

SR227 - Lamoille Hwy. - RMID #45 & 11191 - W-E

SR535/Idaho St. to EUL of Elko at county cum mile 8.570 SU 8.570

EUL of Elko county cum mile 8.570 to Crossroad Ln. 11.551

20.121

ELKO COUNTY

NEW SYSTEM & TERMINI

MILEAGE

SR228 - Jiggs Rd. - RMID #46- S-N

South of Jiggs to SUL of Elko at County cum mile 26.566 26.566

SUL of Elko at County cum mile 26.566 to SR227/Lamoille Hwy. SU 0.237

26.803

SR229 - Halleck Rd./ Secret Pass Rd. - RMID #47 - W-E

IR80, Ramps 3&4, Halleck Intg., Exit #321 to US93 south of Wells 50.274

SR230 - Starr Valley Rd. - RMID #48 - W-E

Cattleguard north of Ramps 3&4, IR80, Deeth-Starr Valley Intg., Exit# 333 to FREL28 13.063

SR231 - Angel Lake Rd. - RMID #49 - S-N

Fee booth at Angel Lake to the Jct of SR223/Humboldt Ave./Sixth St. 11.600

SR232 - Clover Valley Rd. - RMID #50- S-N

5 miles south of Steeles Creek to US93 14.537

SR233 - Montello Rd. - RMID #51 - S-N

IR80, Oasis Intg., Exit #378 from FREL46 south of Ramps 1&2 to NV/UT State Line 34.256

SR278 - Eureka Rd./Carlin Rd. - RMID #56- S-N

EL/EU County Line to cattleguard, north side, IR80, West Carlin Intg, Exit #279 4.969

SR535 - Idaho St. - RMID #117 - W-E

IR80, W Elko Intg, Exit #298, 0.055 miles north of Ramps 3&4 at cattleguard to west city limits of Elko SU 2.401

SR225/Mountain City Hwy. to SR227/Lamoille Hwy./5th St. SU 0.790
3.191

ELKO COUNTY

NEW SYSTEM & TERMINI

MILEAGE

SR766 - Newmont Mine Rd. - RMID #166 - S-N

SR221/Chestnut St. in Carlin to EL/EU County Line

5.191

SR767 - Ruby Valley Rd. - RMID #167 - S-N

EOP north to SR229/Secret Pass Rd.

1.951

SR TOTAL 330.192

Elko County Totals

| | |
|----|--------------|
| IR | 132.674 |
| US | 195.264 |
| SR | 330.192 |
| FR | 55.124 |
| SP | <u>2.960</u> |
| | 716.214 |

ELKO COUNTY

| ROUTE | RMID | DESCRIPTION | MILEAGE |
|------------------------------|-------------|--|----------------|
| <u>FRONTAGE ROADS</u> | | | |
| FREL02 | 276 | From 0.243 miles west of SR221, north side IR80, east Carlin Intg., Exit #282 to 0.163 miles east of SR221 | 0.406 |
| FREL03 | 248 | From 1.175 miles west of FREL04, north side IR80, Vivian Grade Sep. to 1.014 miles east of Gallagher Rd. | 2.189 |
| FREL04 | 274 | From FREL05, south side IR80, east Carlin Intg., Exit #282 to FREL03 | 0.101 |
| FREL05 | 201 | From SR221 south of IR80 East Carlin Intg., Exit #282 to concrete barrier on the north side of IR80 | 5.404 |
| FREL06 | 282 | From 3.300 miles west of FREL07 at RR tracks, south side IR80, Hunter Intg., Exit #292 to gate at the entrance to Maggie Creek Ranch | 3.502 |
| FREL07 | 236 | From FREL06 near Ramps 1&2, IR80, Hunter Intg., Exit #292, to Ramps 3&4 | 0.091 |
| FREL08 | 229 | From 0.354 miles west of FREL09 at RR tracks, south side IR80 near Avenel Grade Sep. to SR535, south side IR80, West Elko Intg., Exit #298 | 3.100 |
| FREL09 | 227 | From FREL08, south side IR80, Avenel Grade Sep. to north side of IR80, Avenel Grade Sep. | 0.061 |
| FREL11 | 1065 | From FREL40, south side IR80, Summit Intg, Exit #373 to 1.909 miles west at the R/W fence (Reverse Mileposted) | 1.909 |
| FREL17 | 1510 | E. Jennings Way, south side IR80, Exit #303 from Idaho St. to 0.052 miles north of Ramps 3&4 | SU 0.250 |
| FREL18 | 237 | Kittridge Canyon Rd. from Ruby Vista Dr. to the Jct. of Idaho St. | SU 0.101 |
| FREL19 | 231 | Youth Center Rd., from FREL54, Idaho St., south side IR80, Industrial Grade Sep to entrance of the NV Youth Training Center, north side IR80 | SU 0.381 |
| FREL20 | 232 | White Rock Rd., from FREL54, Idaho St., south side IR80, White Rock Grade Sep to 25th St., north side IR80 | SU 0.243 |
| FREL21 | 233 | From FREL54, Idaho St., south side of IR80, Osino Intg., Exit #310 to 0.025 miles north of Ramps 3&4 at cattleguard | 0.107 |
| FREL22 | 234 | From 0.030 miles south of Ramps 1&2 at cattleguard, south side IR80, Exit #314 to 0.011 miles north of Ramps 3&4 at cattleguard | 0.102 |

| <u>ELKO COUNTY</u> | | | |
|------------------------------|-------------|--|----------------|
| ROUTE | RMID | DESCRIPTION | MILEAGE |
| <u>FRONTAGE ROADS</u> | | | |
| FREL23 | 235 | From cattleguard north of Ramps 3&4, north side IR80, Elburz Intg., Exit #317 to cattleguard southeast of IR80 | 1.395 |
| FREL24 | 246 | From 0.276 miles west of Ramps 1&2 at EOP, south side IR80, Exit #328 to 0.167 miles west of Ramps 3&4 at EOP, north side IR80 | 0.527 |
| FREL26 | 230 | From 0.455 miles south of Bridge Structure H-909E at cattleguard, south side Jarbidge Grade Sep to 0.039 miles north of structure H-909W at cattleguard, north side IR80 | 0.519 |
| FREL27 | 228 | From 1.716 miles west of FREL28, north side IR80, Grey's Creek Grade Sep. to FREL28 | 1.716 |
| FREL28 | 255 | From 0.291 miles S of FREL27, S side IR80 at Grey's Creek Grade Sep. to 11.204 miles east to Wells City limits at pavement change | 11.495 |
| FREL30 | 254 | From FREL31, south side IR80, Trout Creek Grade Sep. to FREL28, north side IR80 | 0.051 |
| FREL31 | 253 | From SR230, south side IR80, Exit #343 to 1.159 miles east of FREL30 at R/W fence, south side IR80 | 1.721 |
| FREL32 | 252 | From FREL70, north side IR80, Exit #352 to 1.105 miles east of FREL70, north side IR80 | 1.105 |
| FREL33 | 251 | From US93, south side IR80, East Wells Intg., Exit #352 to 0.937 miles east of US93 at EOP | 0.937 |
| FREL35 | 249 | From 0.401 miles W. of FREL36, south side IR80, Exit #360 to 1.199 miles east of FREL36, south side IR80 | 1.599 |
| FREL36 | 238 | From FREL35, south side IR80, Moor Intg., Exit #360 to the north side IR80 at Jct of FREL72 | 0.164 |
| FREL37 | 1066 | From 0.601 miles west of FREL39, south side IR80, Independence Valley Intg., Exit #365 to 0.080 miles east of FREL39, south side IR80 | 0.681 |
| FREL38 | 1067 | From 0.091 miles west FREL39, north side IR80, Independence Valley Intg, Exit #365 to 0.720 miles east of FREL39, north side IR80 | 0.811 |
| FREL39 | 1068 | From FREL37, south side IR80, Independence Valley Intg., Exit #365 to FREL38, north side IR80 | 0.138 |
| FREL40 | 1069 | From IR80, Ramps 1&2, Summit Intg., Exit #373, to FREL41 to north side of IR80 | 0.301 |

| <u>ELKO COUNTY</u> | | | |
|-----------------------|-------|---|-----------------------------|
| ROUTE | RMID | DESCRIPTION | MILEAGE |
| <u>FRONTAGE ROADS</u> | | | |
| FREL41 | 1070 | From 0.104 miles west of FREL40, north side IR80, Exit #373 to 0.160 miles east of FREL40, north side IR80 | 0.264 |
| FREL42 | 1056 | From Jct of FREL40, south side IR80, Summit Intg., Exit #373 to 0.225 miles east of FREL40, south side IR80 | 0.225 |
| FREL43 | 1057 | From entrance of Pequop Maintenance Station, south side IR80, Pequop Intg., Exit #376 to FREL57, north side IR80 | 0.498 |
| FREL46 | 1072 | From 1.282 miles west of SR233, R/W post, south side IR80, Oasis Intg., Exit #378 to SR233 | 1.282 |
| FREL47 | 1073 | From FREL49 south side Shaffer Intg., Exit #387 to cattleguard on the north side of IR80 | 0.230 |
| FREL49 | 1074 | From FREL47 south side IR80, Shaffer Intg., Exit #387 east for 3.122 miles | 3.122 |
| FREL54 | 373 | Idaho St., 0.232 miles west of Youth Center Rd./ FREL19, south side IR80, Industrial Grade Sep. Jct of FREL21, south side of IR80 | SU 2.988 <u>1.918</u> |
| TOTAL | | | 4.906 |
| FREL55 | 1217 | From the Elko County Line, south side IR80, west Carlin Intg., Exit #279 to SR278 | 1.560 |
| FREL57 | 1075 | From the Jct of FREL43 to 0.056 miles north at cattleguard, north side of IR80, Pequop Intg., Exit #376 | 0.056 |
| FREL58 | 1076 | From County Rd., south side IR80, Ola Grade Sep to County Rd., north side of IR80 | SU 0.155 |
| FREL59 | 1077 | From IR80, Ramps 3&4, W Wendover Intg. to NDOT Maintenance Station | 0.447 |
| FREL60 | 1078 | From 0.059 miles south of Ramps 1&2 at R/W fence, south side of IR80, Pilot Intg., Exit #398 to 0.026 miles north of Ramps 3&4 at R/W fence, north side of IR80 | 0.228 |
| FREL61 | 245 | From 0.058 miles south of Ramps 1&2, south side of IR80, Beverly Hills Intg., Exit #348 to FREL28, north side of IR80 | 0.226 |
| FREL70 | 244 | Sixth St, north side IR80, East Wells Intg., Exit #352 from US93 to the east Jct. of Ramp 5A | 0.406 |
| FREL72 | 11174 | From the EOP at cattleguard 0.395 miles west of FREL36 to 0.017 miles E. of FREL36 at IR80, Exit #360 | 0.412 |
| FR TOTAL | | | 55.124 |

ELKO COUNTY

| ROUTE | RMID | DESCRIPTION | MILEAGE |
|-----------------|-------------|---|----------------|
| RPEL12 | 11060 | Salmon Falls Creek Rest Park, US93, MP 138.00, north of Contact (RP812) | 0.147 |
| RPEL13 | 11059 | Pequop Rest Park, IR80, MP 95.35, west and east side (RP813) | 0.057 |
| RP TOTAL | | | 0.204 |

STATE PARKS




















SOUTH FORK RECREATION AREA

| | | | |
|----------------|------|---|-------|
| SPEL74 | 1591 | South Fork road, from SPEL74B to Boat Ramp road | 1.508 |
| SPEL74B | 1592 | Boat Ramp road, from South Fork road to the boat ramp | 0.520 |

WILD HORSE RECREATION AREA

| | | | |
|-----------------|------|--|--------------|
| SPEL76 | 1598 | Main Park road, from SR225 to the boat ramp | 0.902 |
| SPEL76B | 1599 | Dump road, from the main park road to the main park road | 0.030 |
| SP TOTAL | | | 2.960 |

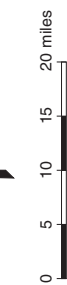
Map Legend

| | |
|---|---|
|  | State maintained portion of the National Highway System (NHS) |
|  | Non-maintained portion of the National Highway System (NHS) |
| <p>Exit number and symbol</p>  | Interstate route or controlled access |
|  | Controlled access State route |
|  | United States route |
|  | Nevada State route |
|  | Frontage road |
|  | Collector / Distributor road |
|  | State park, rest park, escape ramp and other |
|  | Ramp |
|  | Non-maintained route (reference only) |
|  | Proposed route |
|  | Enlarged area boundary |
|  | NDOT Maintenance District boundary |
|  | NDOT Maintenance Station (staffed only) |
|  | State Capital |
|  | City, Town or Site |
|  | Rest Park |
|  | Park and Ride |

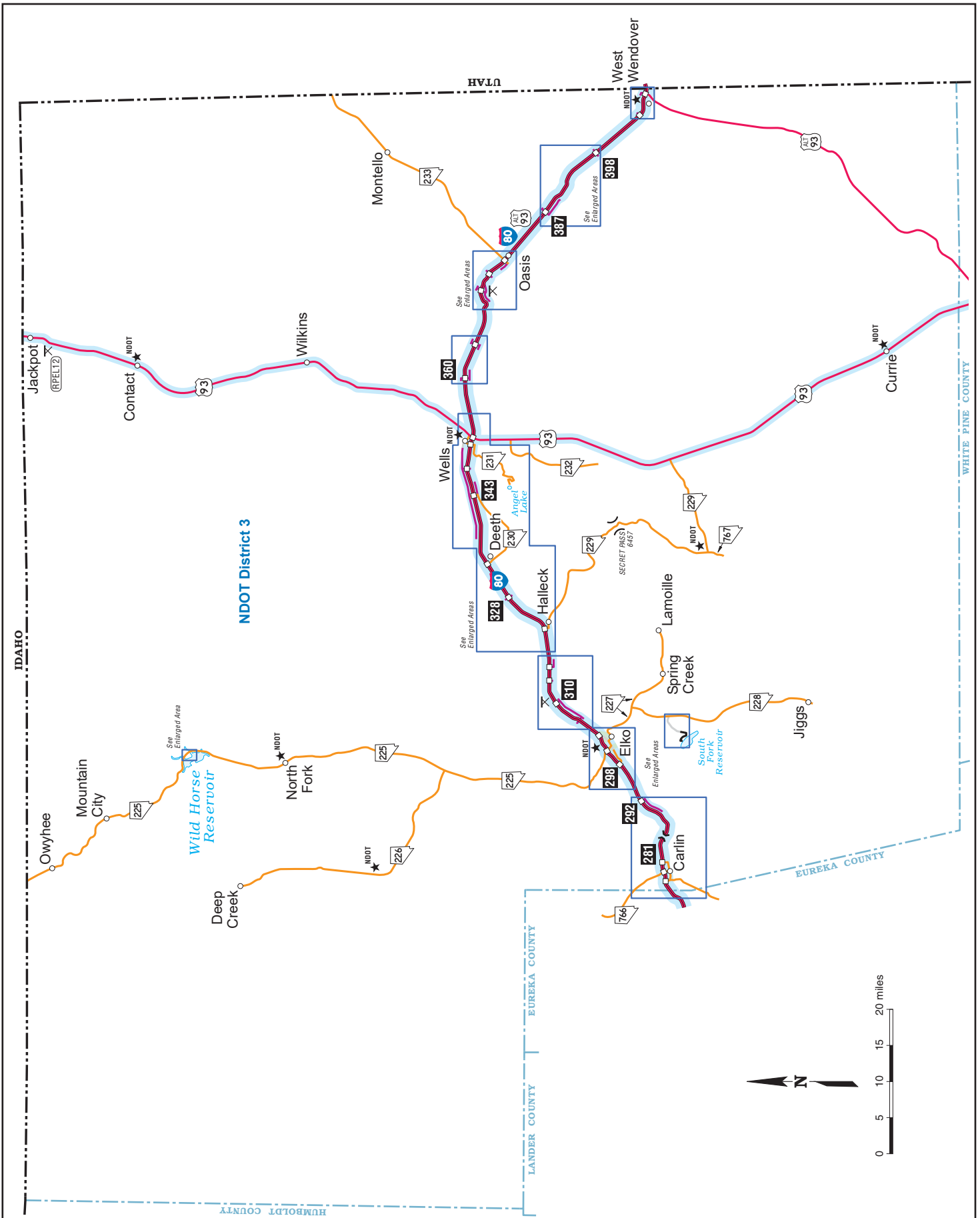
NOTE: Some maps have variable scales

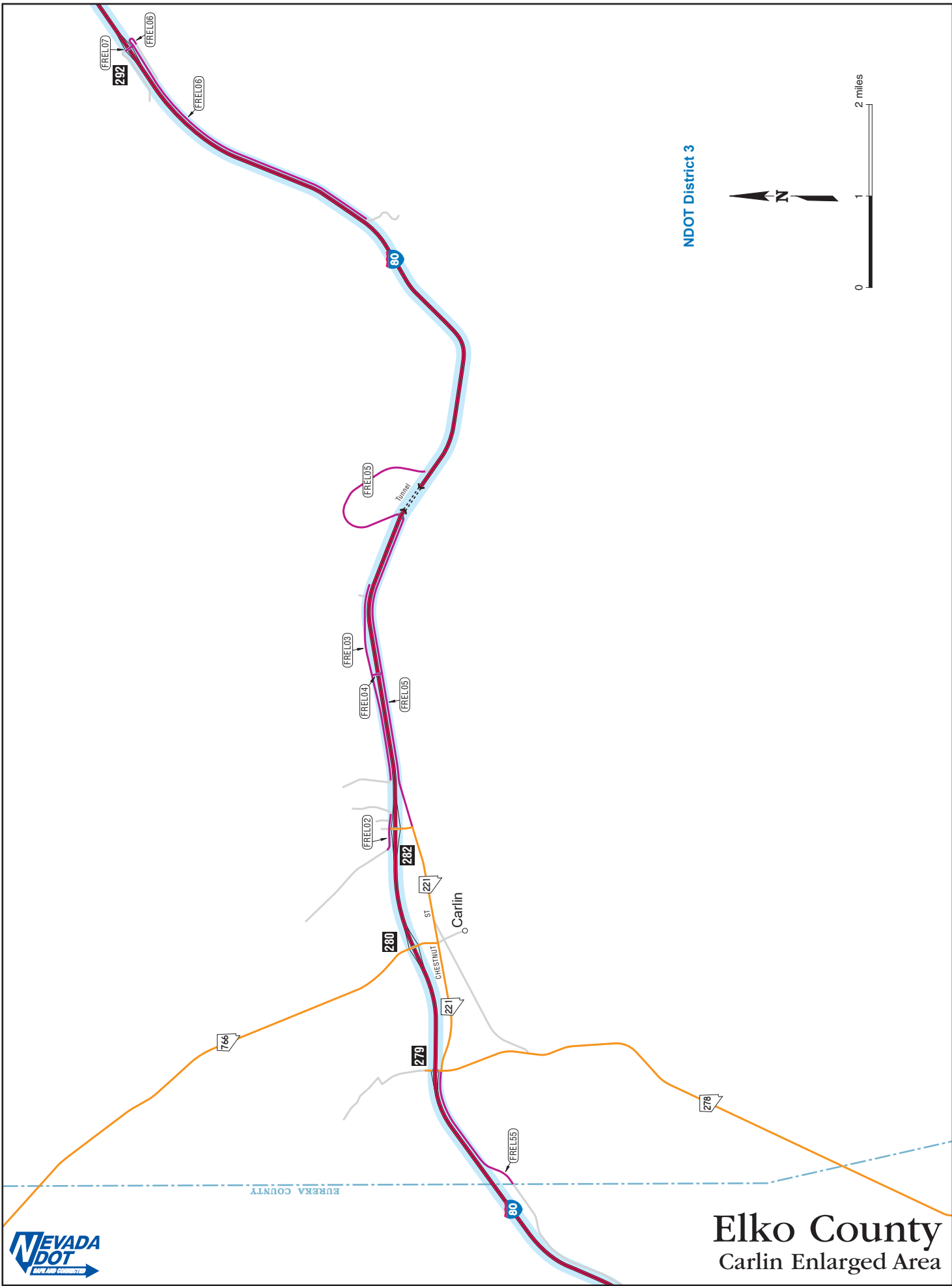


Elko County



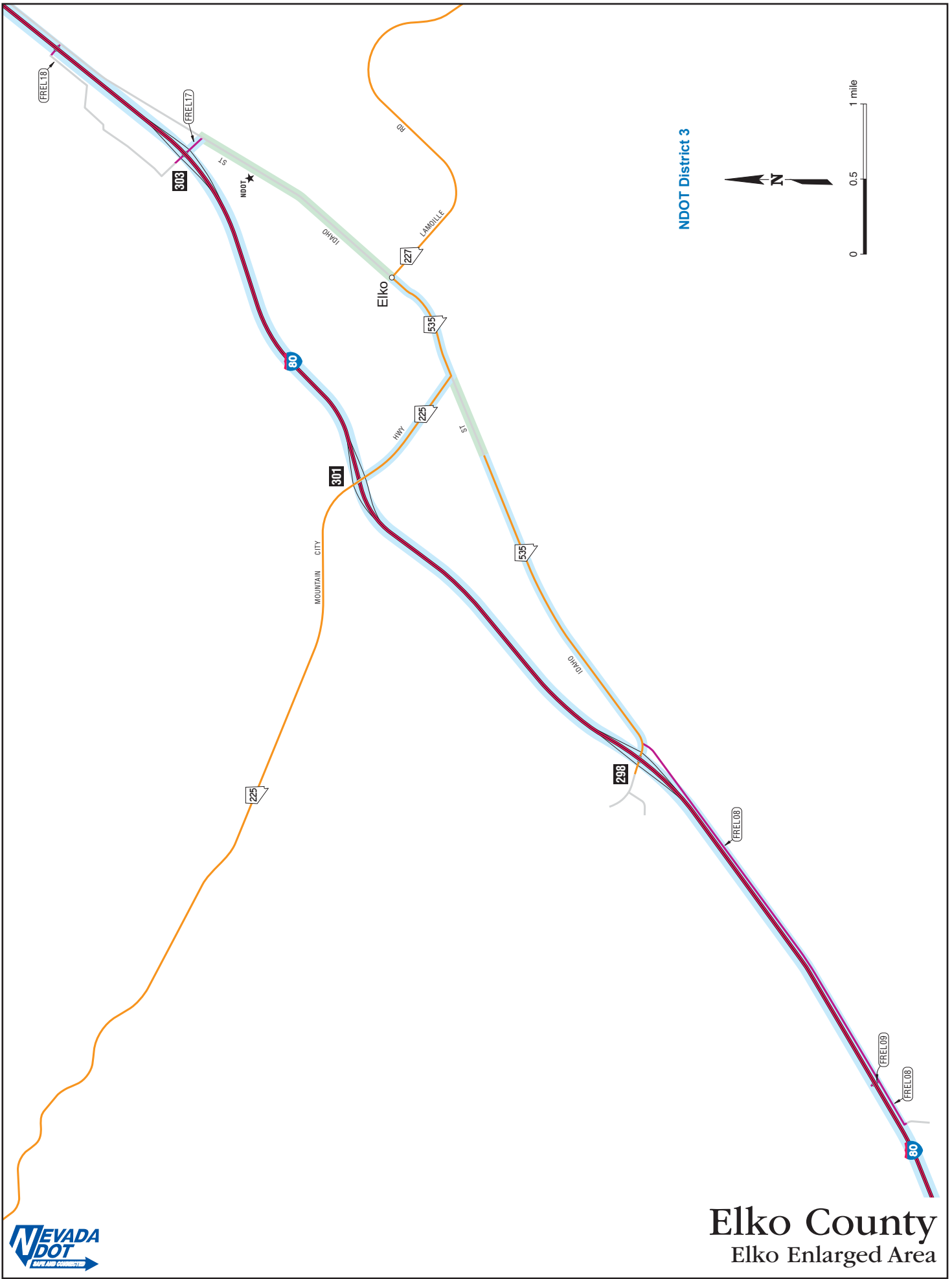
NDOT District 3





Elko County

Carlin Enlarged Area

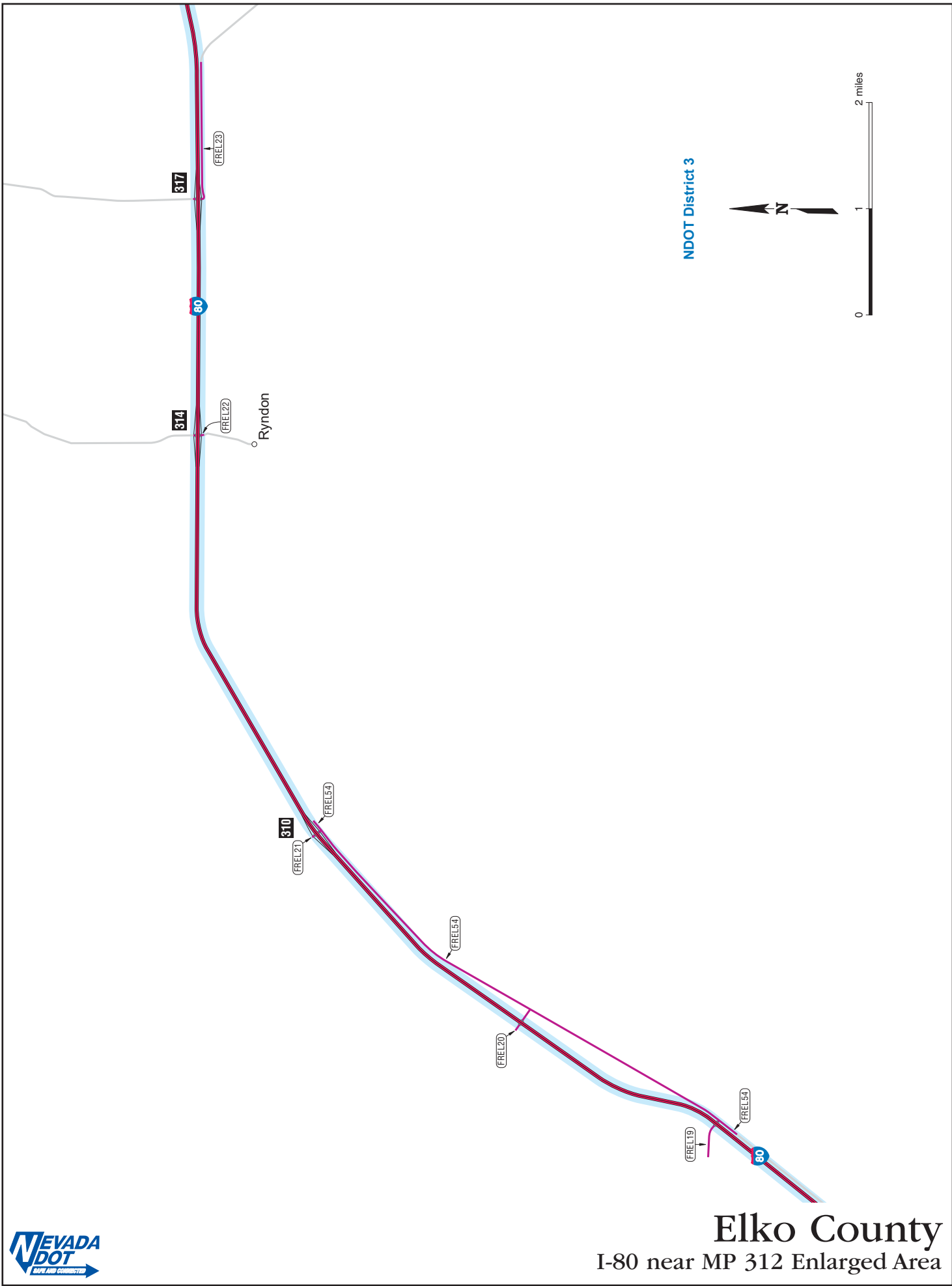


NDOT District 3



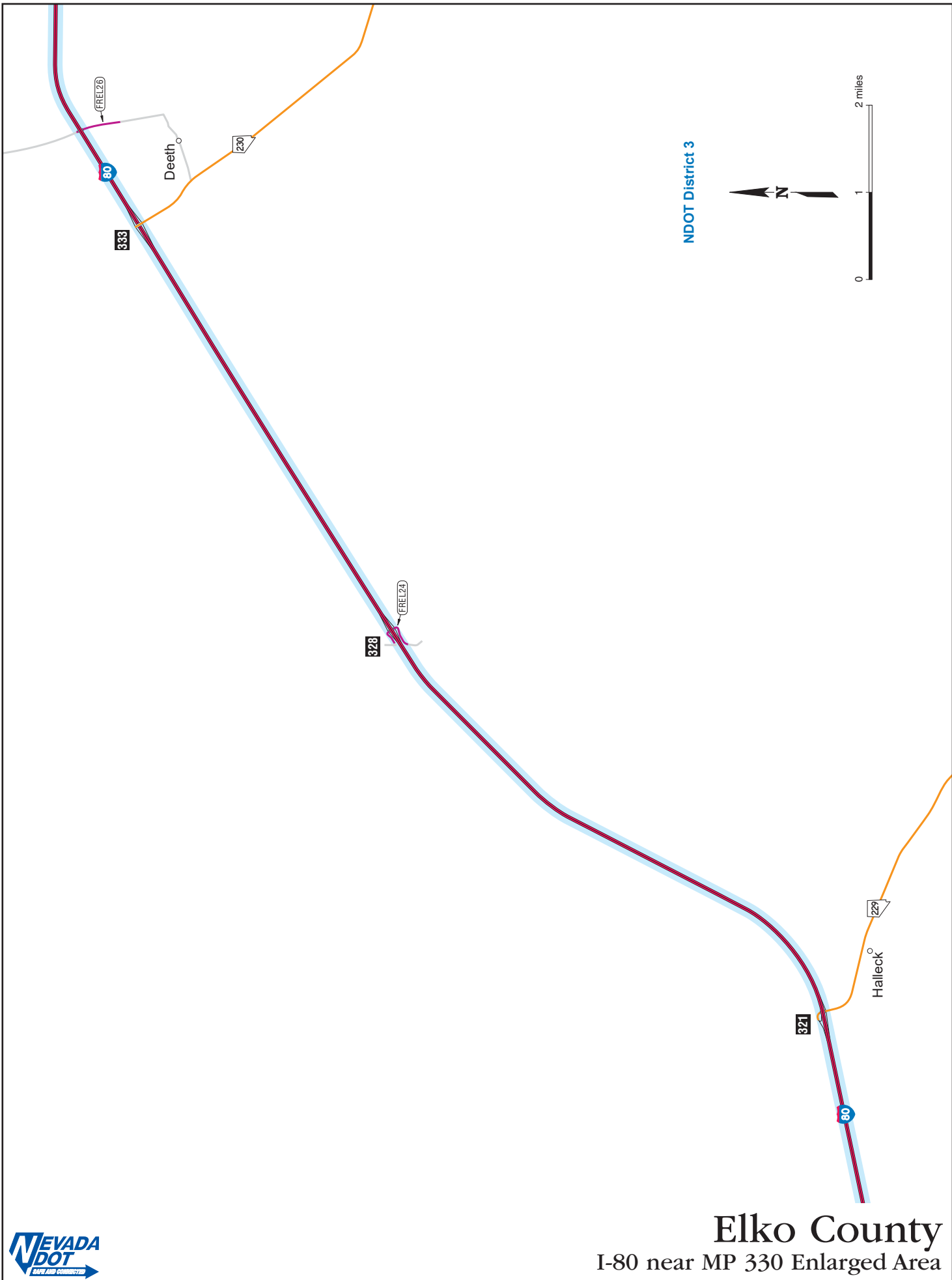
Elko County

Elko Enlarged Area



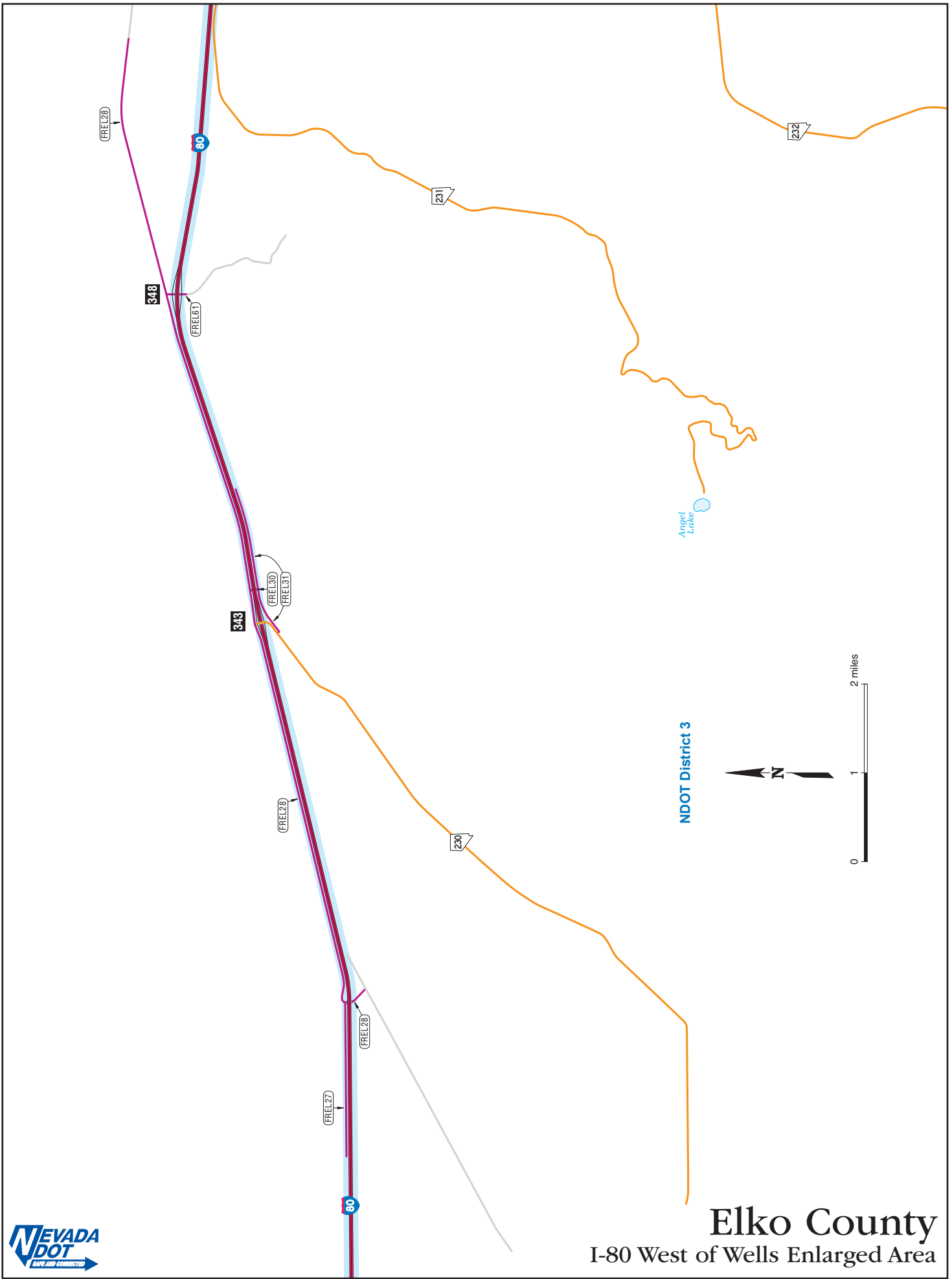
Elko County

I-80 near MP 312 Enlarged Area

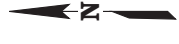


Elko County

I-80 near MP 330 Enlarged Area

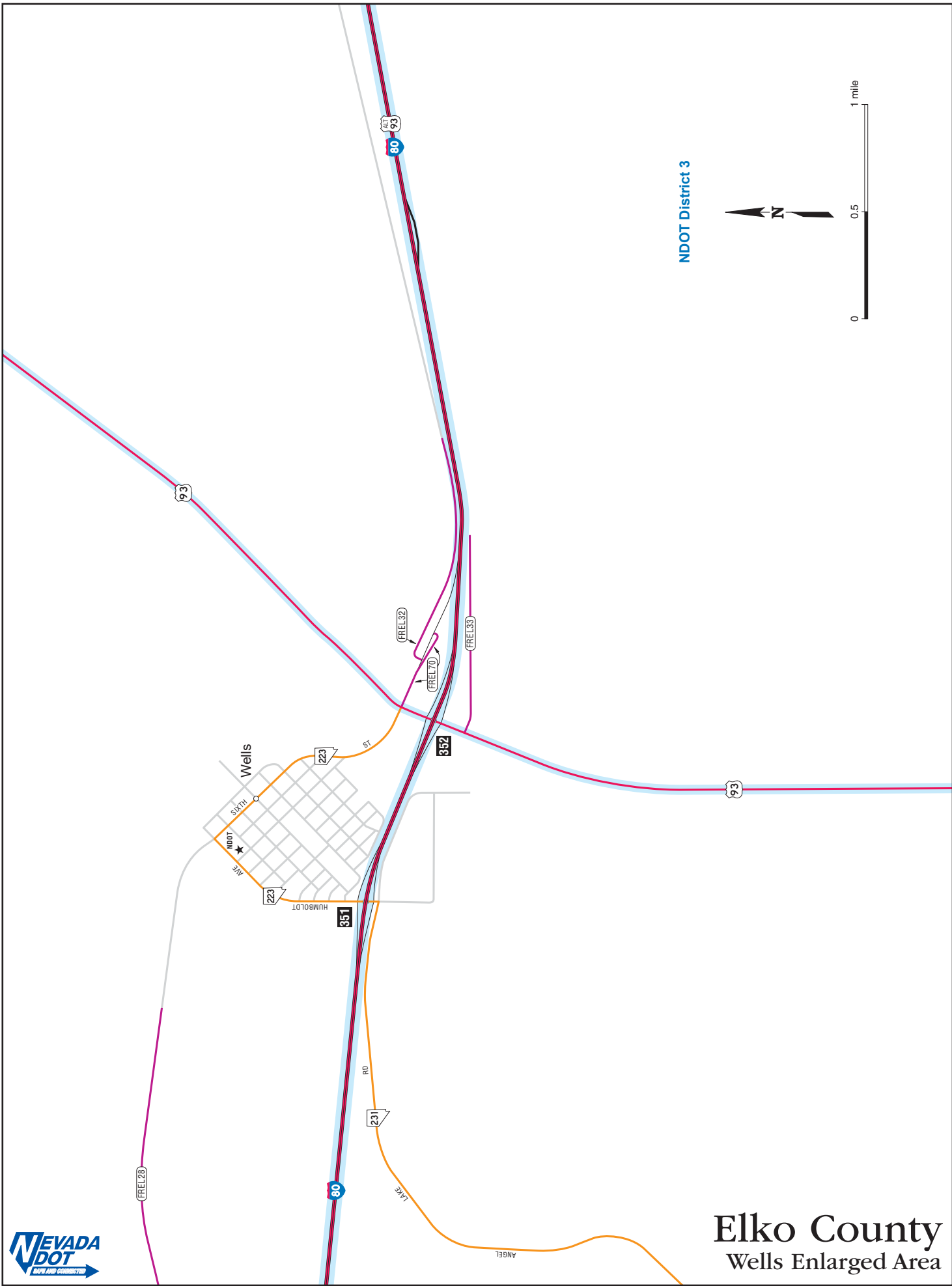


NDOT District 3



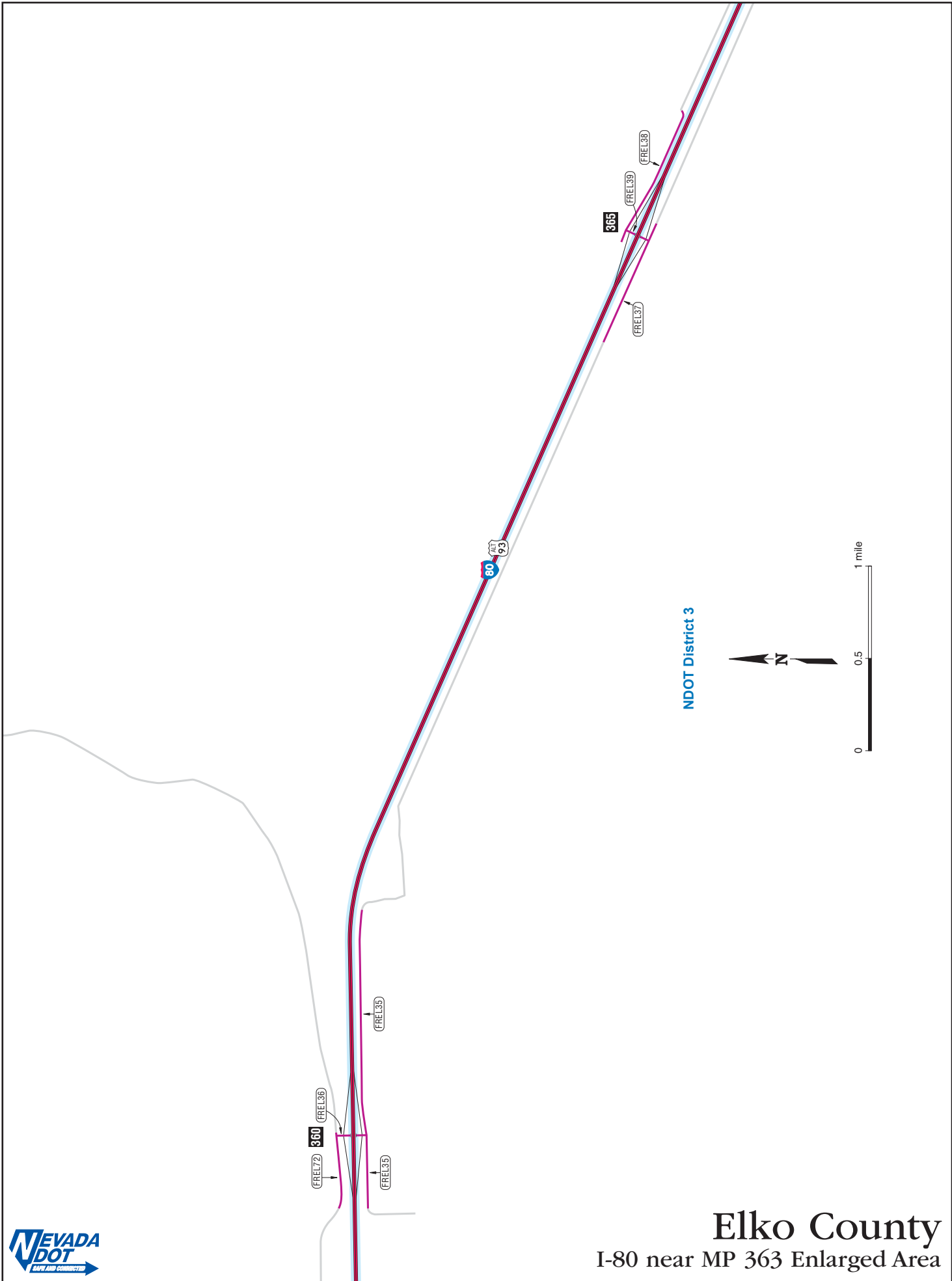
Elko County

I-80 West of Wells Enlarged Area



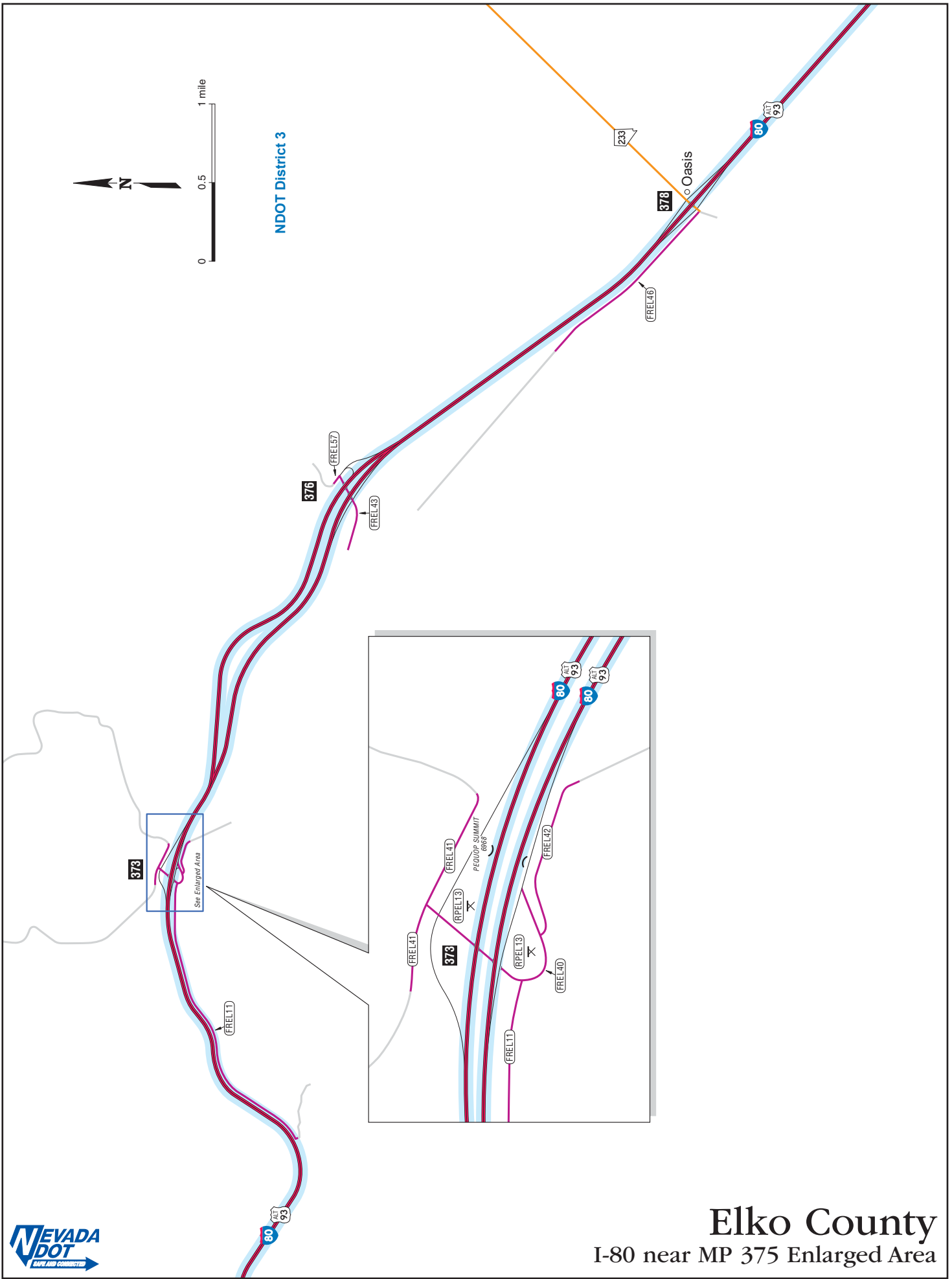
Elko County

Wells Enlarged Area



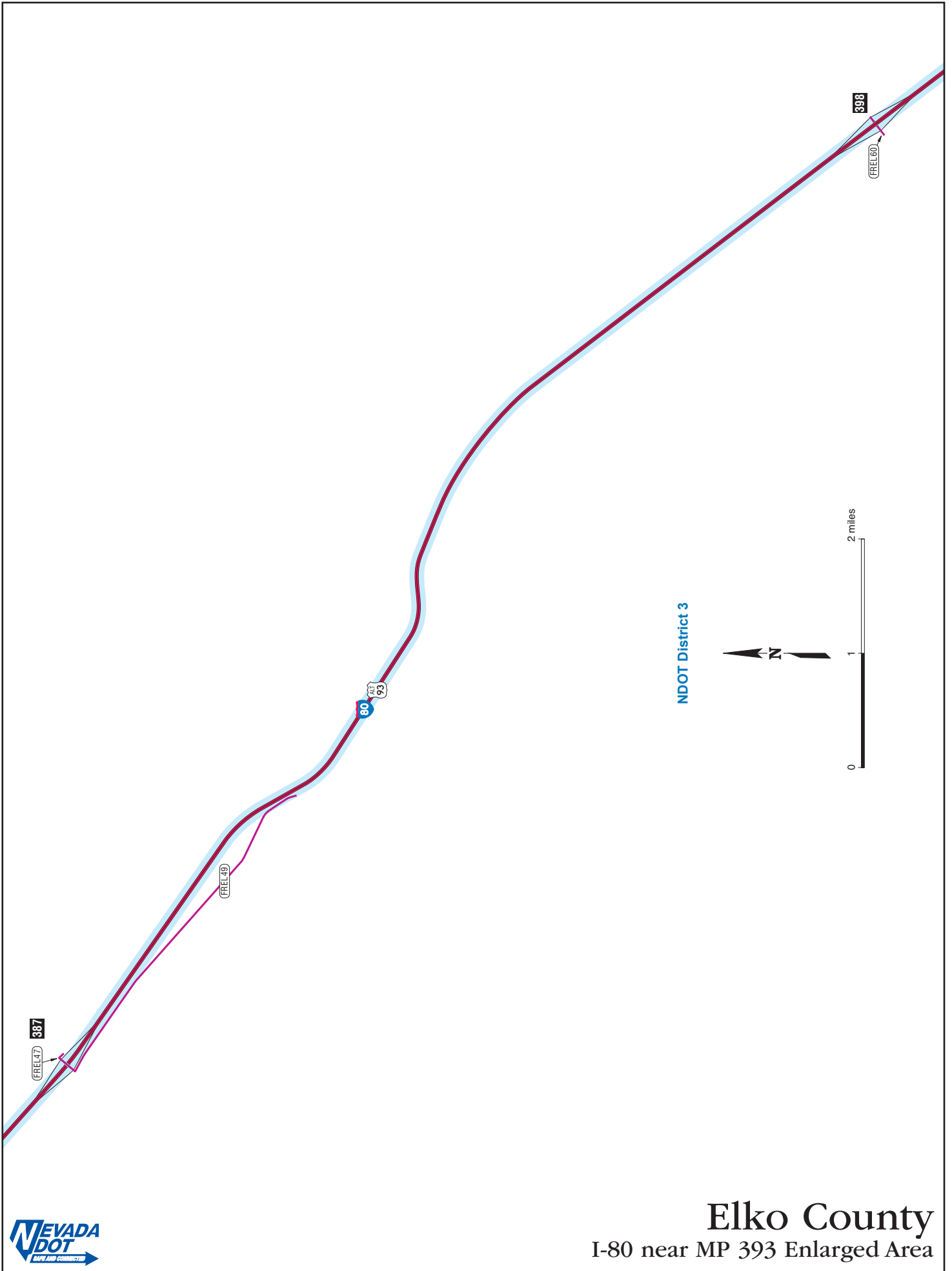
Elko County

I-80 near MP 363 Enlarged Area



Elko County

I-80 near MP 375 Enlarged Area



Elko County

I-80 near MP 393 Enlarged Area

UTAH

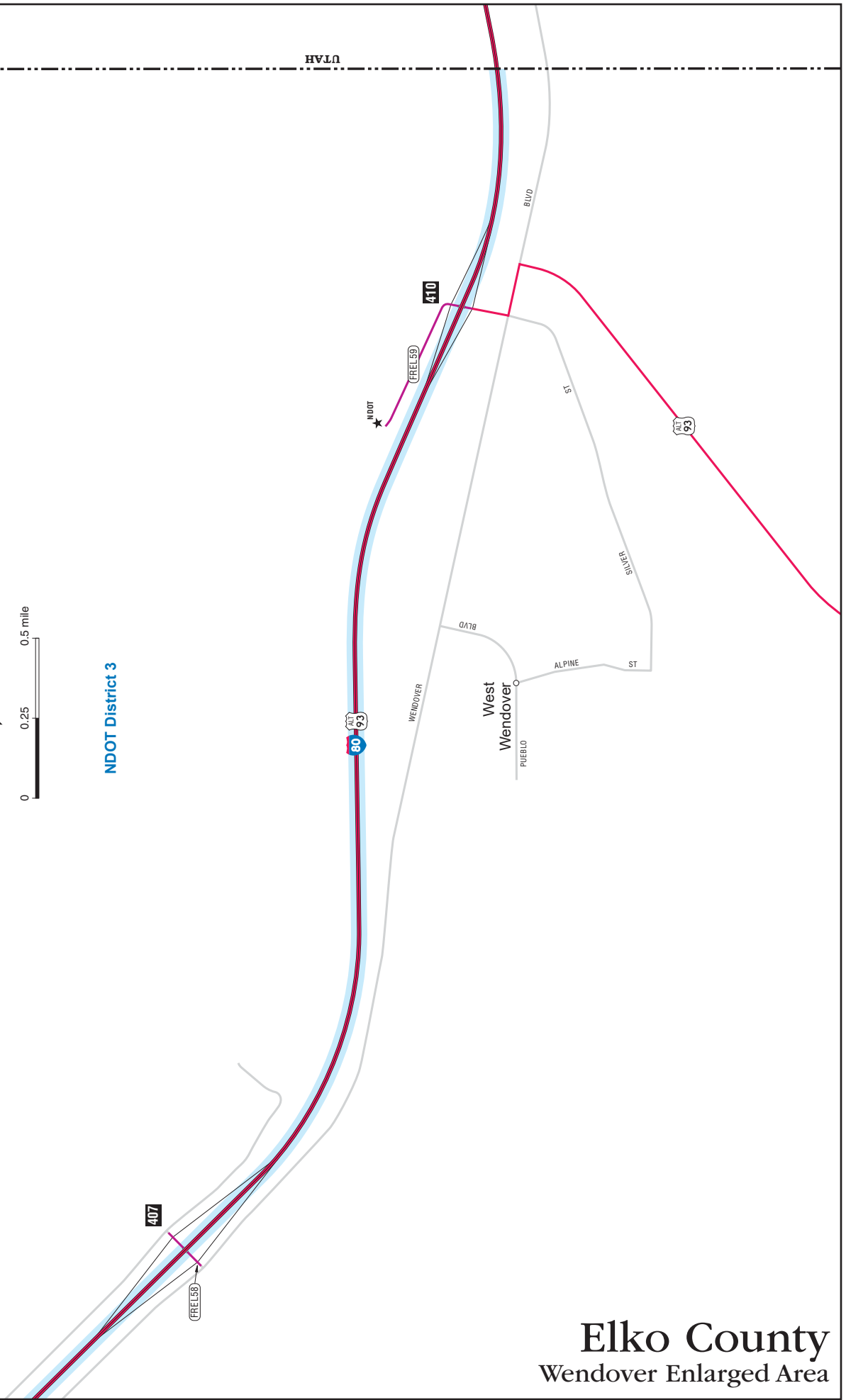


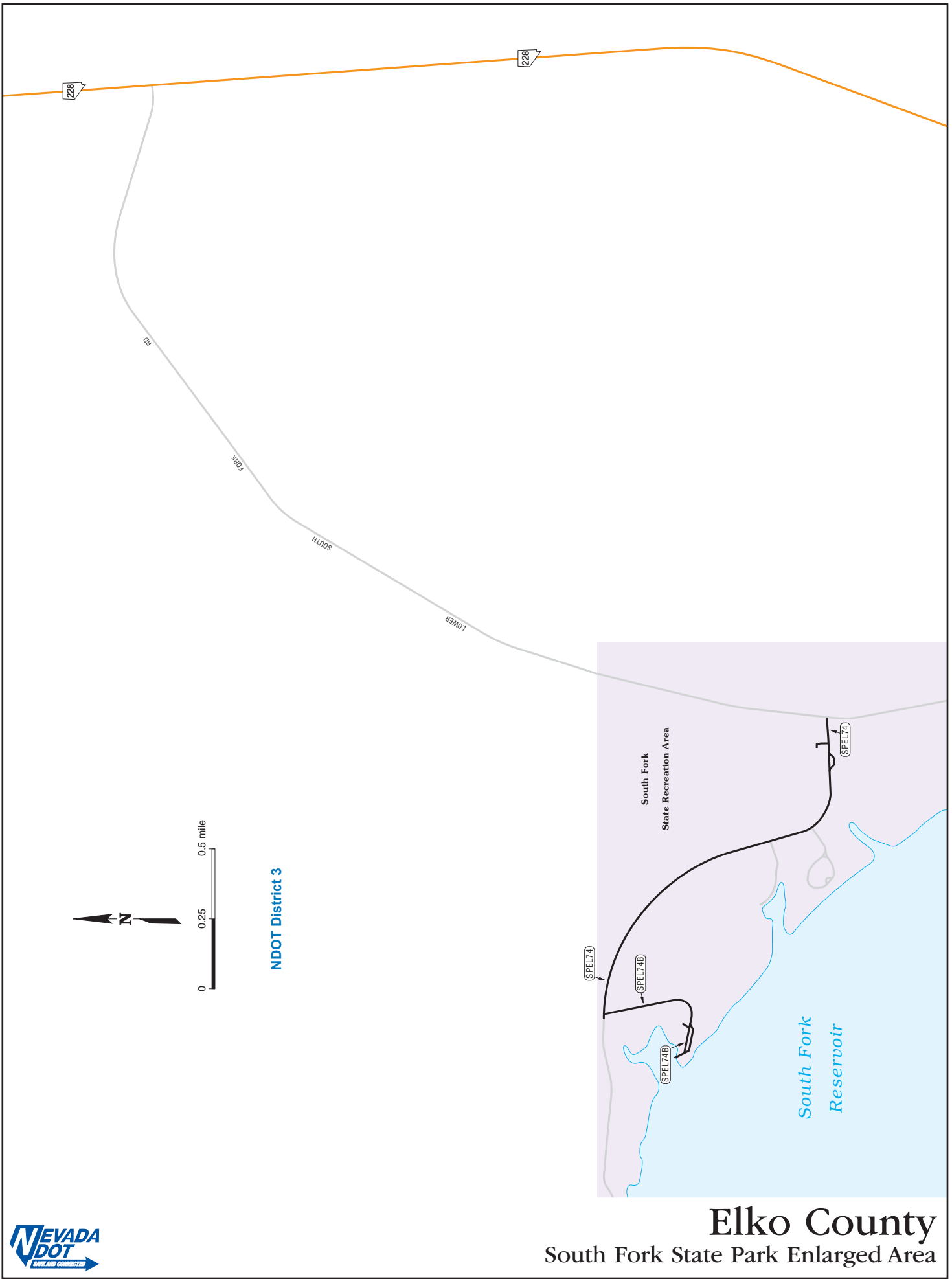
0 0.25 0.5 mile

NDOT District 3



Elko County Wendover Enlarged Area



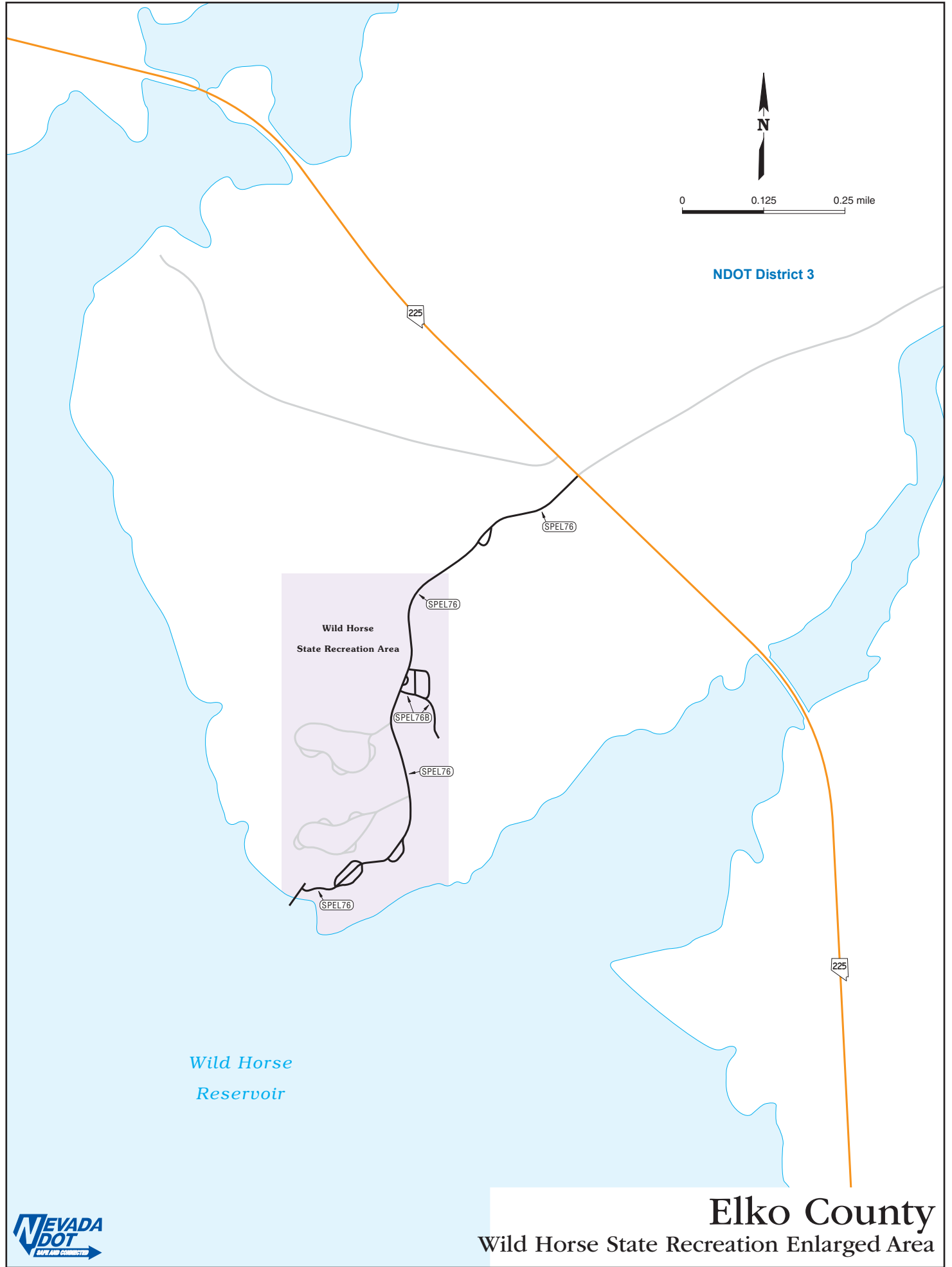


NDOT District 3



Elko County

South Fork State Park Enlarged Area



NDOT District 3

Wild Horse
State Recreation Area

SPEL76

SPEL76B

SPEL76

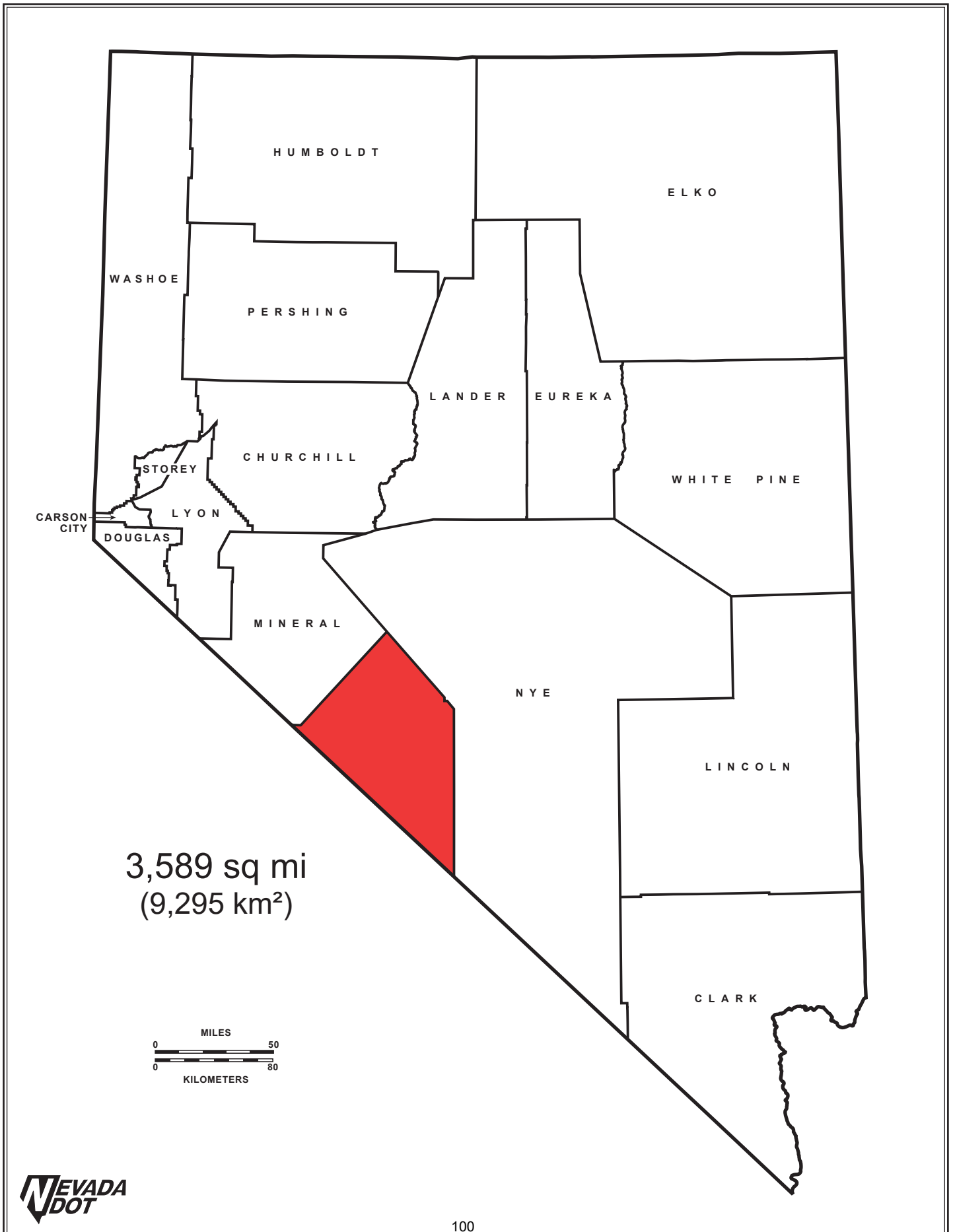
SPEL76

Wild Horse
Reservoir

Elko County
Wild Horse State Recreation Enlarged Area



Esmeralda County



3,589 sq mi
(9,295 km²)



ESMERALDA COUNTY

NEW SYSTEM & TERMINI

MILEAGE

US6 - RMID #9 - W-E

| | |
|--|---------------|
| MI/ES County Line to the Coaldale Jct US6/US95 | 18.858 |
| Coaldale Jct US6/US95 to the ES/NY County Line | <u>38.904</u> |
| US6 TOTAL | 57.762 |

US95 - RMID #12 -S-N

| | |
|---|---------------|
| NY/ES County Line to the ES/NY County Line south of Tonopah | 44.112 |
| Coaldale Jct. to the ES/MI County Line | <u>13.717</u> |
| US95 TOTAL | 57.829 |
| US TOTAL | 115.591 |

SR264 - Fish Lake Valley Rd./ Dicalite Cutoff - RMID #52 - S-N

| | |
|-------------------------|--------|
| CA/NV State Line to US6 | 33.650 |
|-------------------------|--------|

SR265 - Silver Peak Rd. - RMID #53 - S-N

| | |
|-----------------------------|--------|
| Silver Peak Rd. to US6/US95 | 20.469 |
|-----------------------------|--------|

SR266 - Lida Rd. - RMID #54 - W-E

| | |
|--------------------------|--------|
| CA/NV State Line to US95 | 40.311 |
|--------------------------|--------|

SR267 - Scotty's Castle Rd. - RMID #55 - W-E

| | |
|---------------------------------------|-------|
| CA/NV State Line to ES/NY County Line | 9.352 |
|---------------------------------------|-------|

SR773 - Fish Lake Valley Rd. - RMID #168 - W-E

| | |
|------------------------------|--------|
| SR264/Dicalite Cutoff to US6 | 10.489 |
|------------------------------|--------|

SR774 - Gold Point Rd. - RMID #169- S-N

| | |
|---|-------|
| 3rd St. in Gold Point to SR266/Lida Rd. | 7.435 |
|---|-------|

SR TOTAL 121.706




















Esmeralda County Totals

| | |
|----|----------------|
| US | 115.591 |
| SR | <u>121.706</u> |
| | 237.297 |

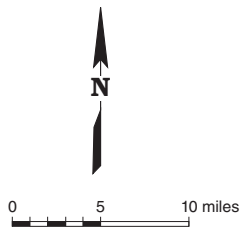
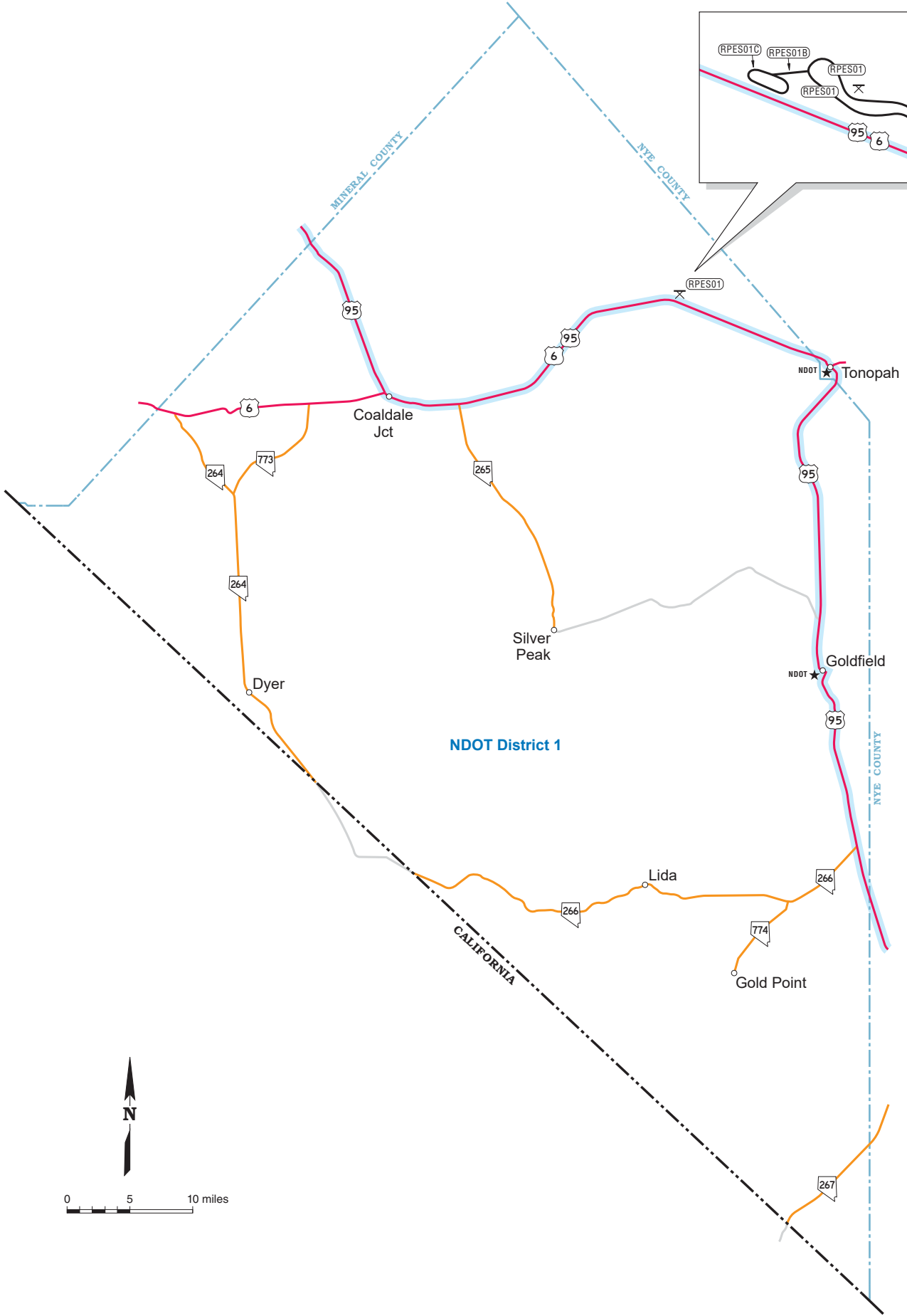
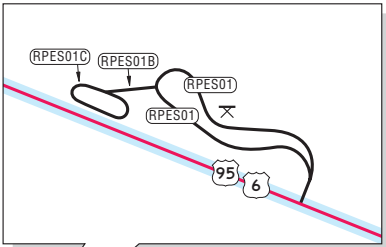
ESMERALDA COUNTY

| <u>ROUTE</u> | <u>RMID</u> | <u>DESCRIPTION</u> | <u>MILEAGE</u> |
|----------------|-------------|---|----------------|
| | | <u>REST PARK</u> | |
| RPES01 | 11063 | Millers Rest Park, on US6 at MP 45.86 west of Tonopah (RP 801) | 0.373 |
| RPES01B | 11110 | Millers Rest Park, on US6 at MP 45.86, two way connector between the main rest area loop and the picnic area (RP 801) | 0.021 |
| RPES01C | 11111 | Millers Rest Park, on US6 at MP 45.86, picnic loop at the back of the rest area (RP 801) | 0.128 |
| RP TOTAL | | | 0.522 |

Map Legend

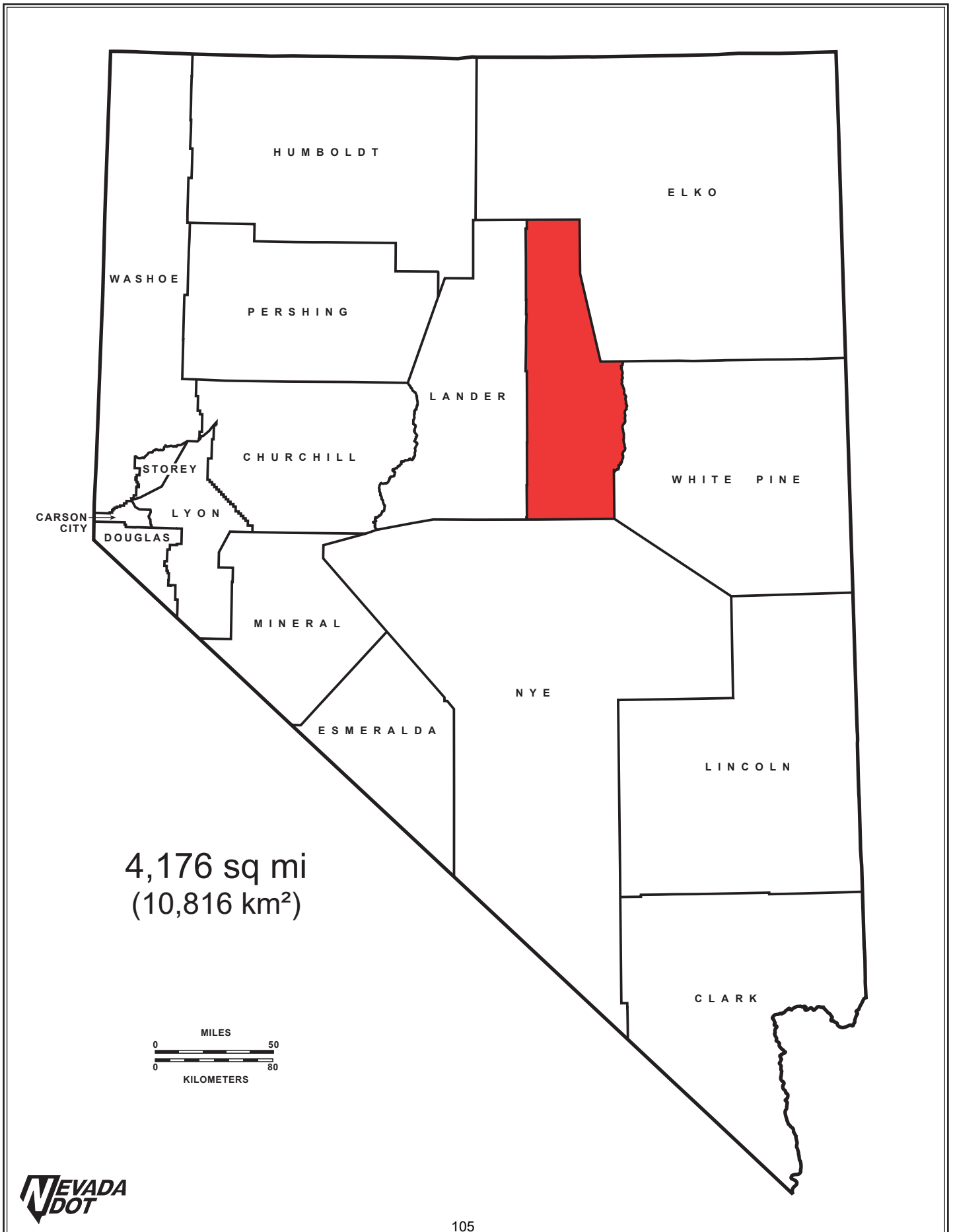
| | |
|---|---|
|  | State maintained portion of the National Highway System (NHS) |
|  | Non-maintained portion of the National Highway System (NHS) |
| <p>Exit number and symbol</p>  | Interstate route or controlled access |
|  | Controlled access State route |
|  | United States route |
|  | Nevada State route |
|  | Frontage road |
|  | Collector / Distributor road |
|  | State park, rest park, escape ramp and other |
|  | Ramp |
|  | Non-maintained route (reference only) |
|  | Proposed route |
|  | Enlarged area boundary |
|  | NDOT Maintenance District boundary |
|  | NDOT Maintenance Station (staffed only) |
|  | State Capital |
|  | City, Town or Site |
|  | Rest Park |
|  | Park and Ride |

NOTE: Some maps have variable scales



Esmeralda County

Eureka County



EUREKA COUNTY

NEW SYSTEM & TERMINI

MILEAGE

IR80 - RMID #5 & 407 - W-E

LA/EU County Line to the EU/EL County Line IR80 TOTAL 25.815

IR TOTAL 25.815

US50 - RMID #7 - W-E

LA/EU County Line to the EU/WP County Line US50 TOTAL 47.338

US TOTAL 47.338

SR278 - Eureka / Carlin Rd. - RMID #56 - S-N

US50 to the EU/EL County Line 82.603

SR306 - Gold Acres Rd. - RMID #65 - S-N

LA/EU County Line to FREU06 20.141

SR766 - Newmont Mine Rd. - RMID #166 - S-N

EL/EU County Line to EOP 6.369

SR781 - Palisade Bridge - RMID #171 - S-N

From the south end to the north end of
Bridge #B-1489 over the Humboldt River 0.039

SR TOTAL 109.152




















Eureka County Totals

| | |
|----|---------------|
| IR | 25.815 |
| US | 47.338 |
| SR | 109.152 |
| FR | <u>11.968</u> |
| | 194.273 |

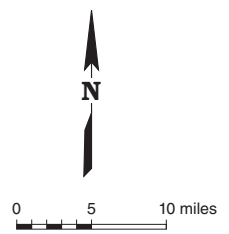
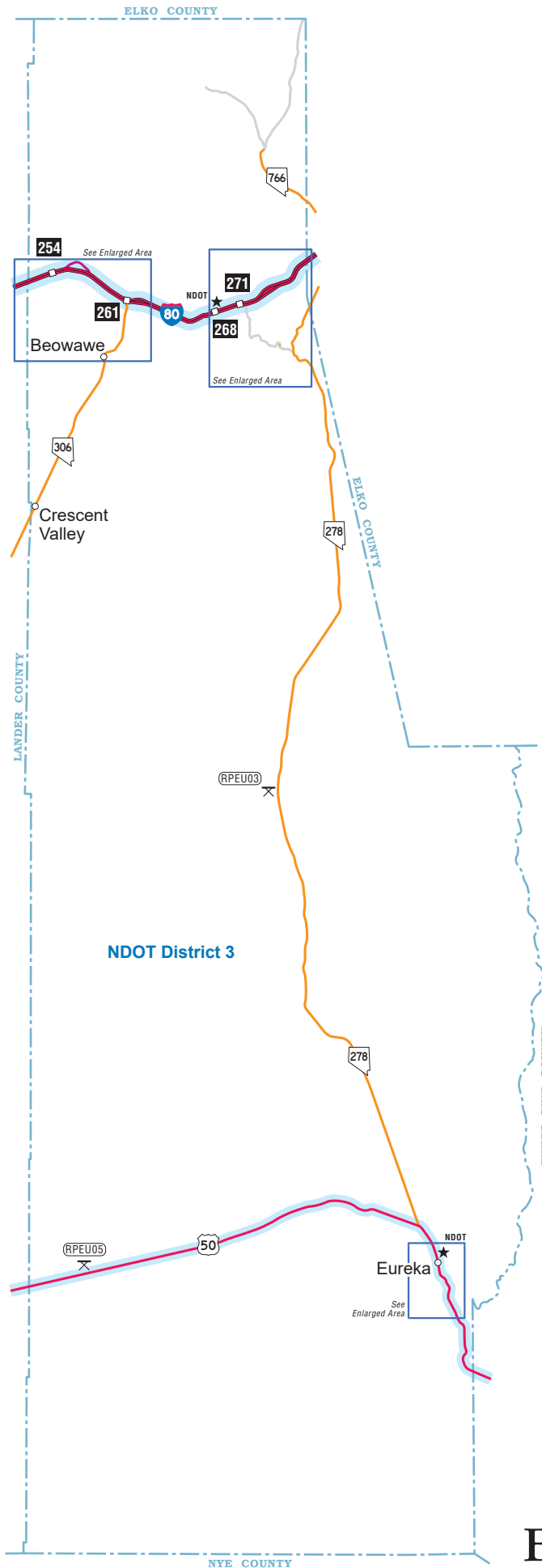
EUREKA COUNTY

| ROUTE | RMID | DESCRIPTION | MILEAGE |
|------------------------------|-------------|---|----------------|
| <u>FRONTAGE ROADS</u> | | | |
| FREU01 | 243 | From cattleguard at FREU03, south side IR80, Dunphy Intg., Exit #254 to 1.110 miles east at R/W fence, south side IR80 | 1.110 |
| FREU02 | 242 | From LA/EU County Line, north side IR80 near Dunphy Intg., Exit #254 to 3.506 miles east at entrance to T Lazy Ranch, north side IR80 | 5.628 |
| FREU03 | 241 | From cattleguard at FREU01, south side IR80, Dunphy Intg., Exit #254 to FREU02, north side IR80 | 0.100 |
| FREU04 | 240 | From FREU02, north side IR80 near Dunphy Intg, Exit #254 to 1.371 miles east at gate, south side of IR80 | 1.371 |
| FREU05 | 239 | From south side of IR80, 0.470 miles east of FREU02 at locked gate Rose Canal to FREU02, north side IR80, near Dunphy Intg, Exit #254 | 0.470 |
| FREU06 | 309 | From 0.461 miles west of SR306, north side IR80, Beowawe Intg., Exit #261 to 1.174 miles east of SR306 at R/W post, north side IR80 | 1.635 |
| FREU08 | 289 | From south side IR80, Emigrant Pass Intg., Exit #268, Ramps 1&2 to FREU11 | 0.229 |
| FREU09 | 350 | From FAA Facility, south side Palisade Intg., Exit #271 to 0.324 miles east of FREU10 at culvert, south side IR80 | 1.002 |
| FREU10 | 349 | From FREU09, south side Palisade Intg., Exit #271 to 0.015 miles north of Ramps 3&4 at cattleguard, north side IR80 | 0.147 |
| FREU11 | 11177 | From cattleguard 0.022 miles west of Jct FREU08, north side IR80, Emigrant Pass Intg., Exit #268 to Jct of Ramps 3&4, north side IR80 | 0.276 |
| FR TOTAL | | | 11.968 |
| <u>REST PARKS</u> | | | |
| RPEU02 | 11064 | Beowawe Rest Park, IR80, MP 6.56, approx. 2 miles west of Beowawe-Crescent Valley Intg., Exit #261(RP 802) | 0.463 |
| RPEU02B | 11117 | Beowawe Rest Park, IR80, MP 6.56, westbound section | 0.453 |
| RPEU03 | 11065 | Garden Valley Rest Park, SR278, MP 39.60 | 0.082 |
| RPEU05 | 11066 | Bean Flat Rest Park, US50, MP 5.00 (RP 805) | 0.288 |
| RPEU06 | 11067 | Eureka Rest Park, US50, MP 38.10 (RP 806) | 0.082 |
| RP TOTALS | | | 1.368 |

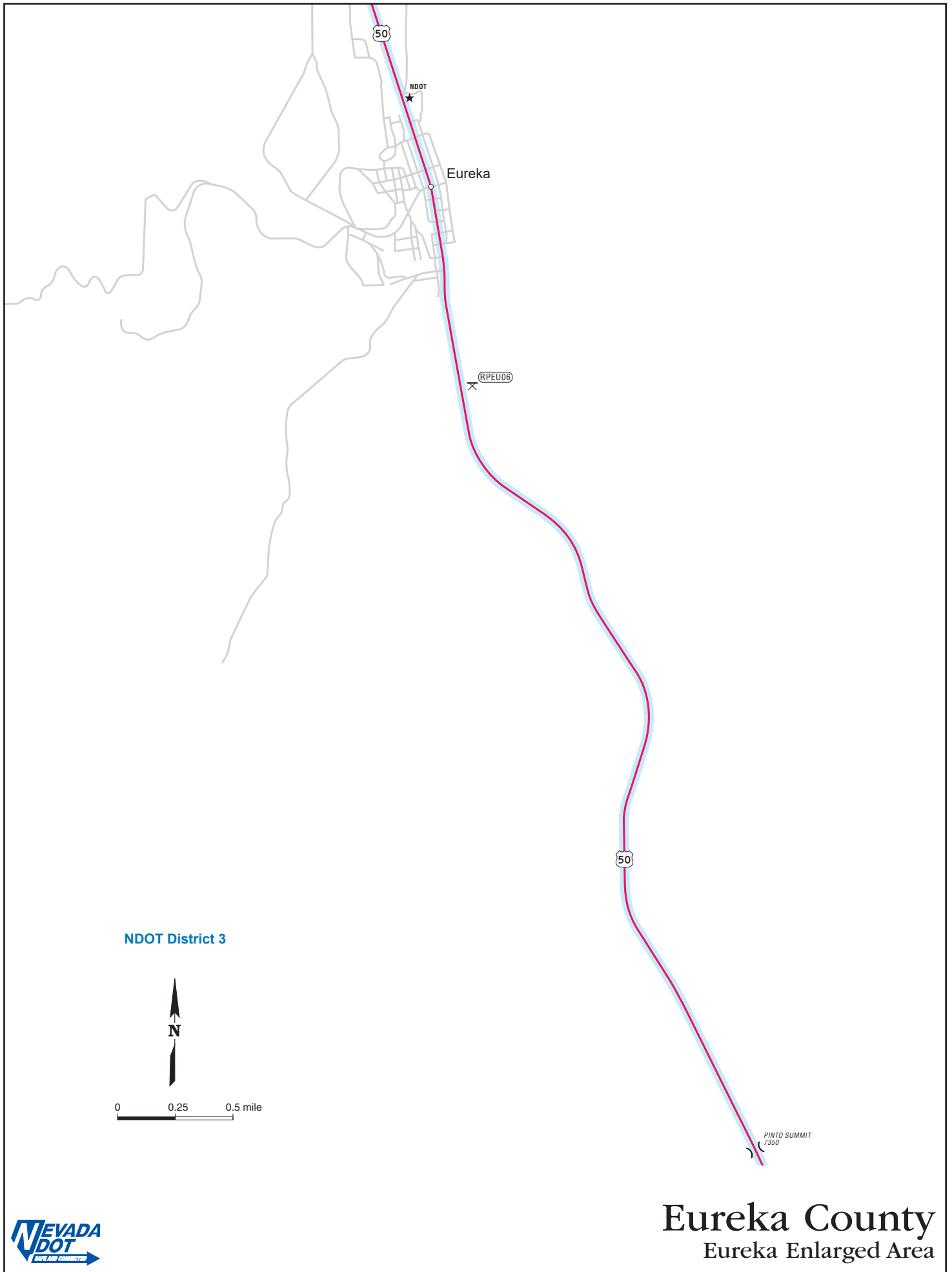
Map Legend

| | |
|---|---|
|  | State maintained portion of the National Highway System (NHS) |
|  | Non-maintained portion of the National Highway System (NHS) |
| <p>Exit number and symbol</p>  | Interstate route or controlled access |
|  | Controlled access State route |
|  | United States route |
|  | Nevada State route |
|  | Frontage road |
|  | Collector / Distributor road |
|  | State park, rest park, escape ramp and other |
|  | Ramp |
|  | Non-maintained route (reference only) |
|  | Proposed route |
|  | Enlarged area boundary |
|  | NDOT Maintenance District boundary |
|  | NDOT Maintenance Station (staffed only) |
|  | State Capital |
|  | City, Town or Site |
|  | Rest Park |
|  | Park and Ride |

NOTE: Some maps have variable scales

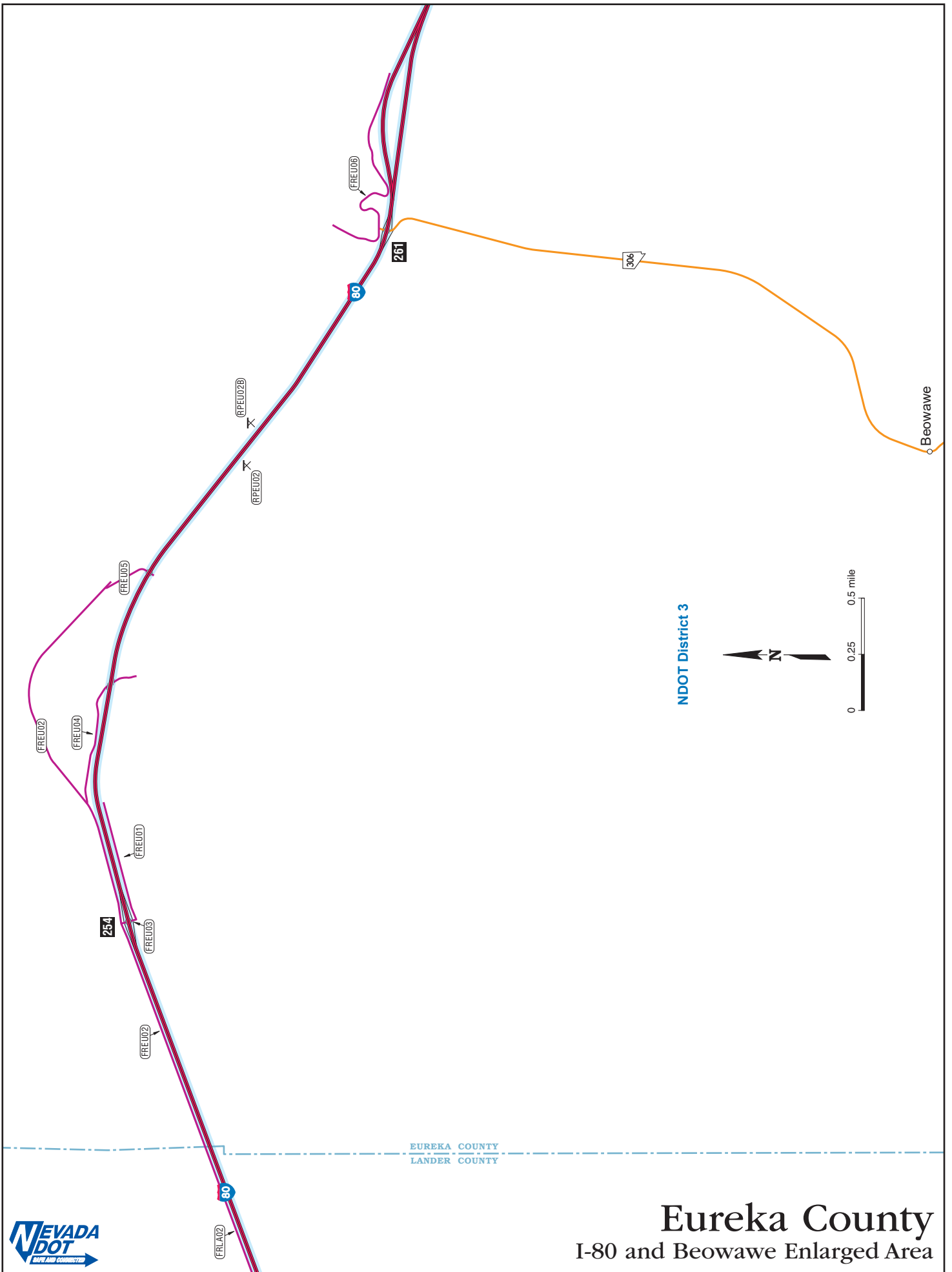


Eureka County



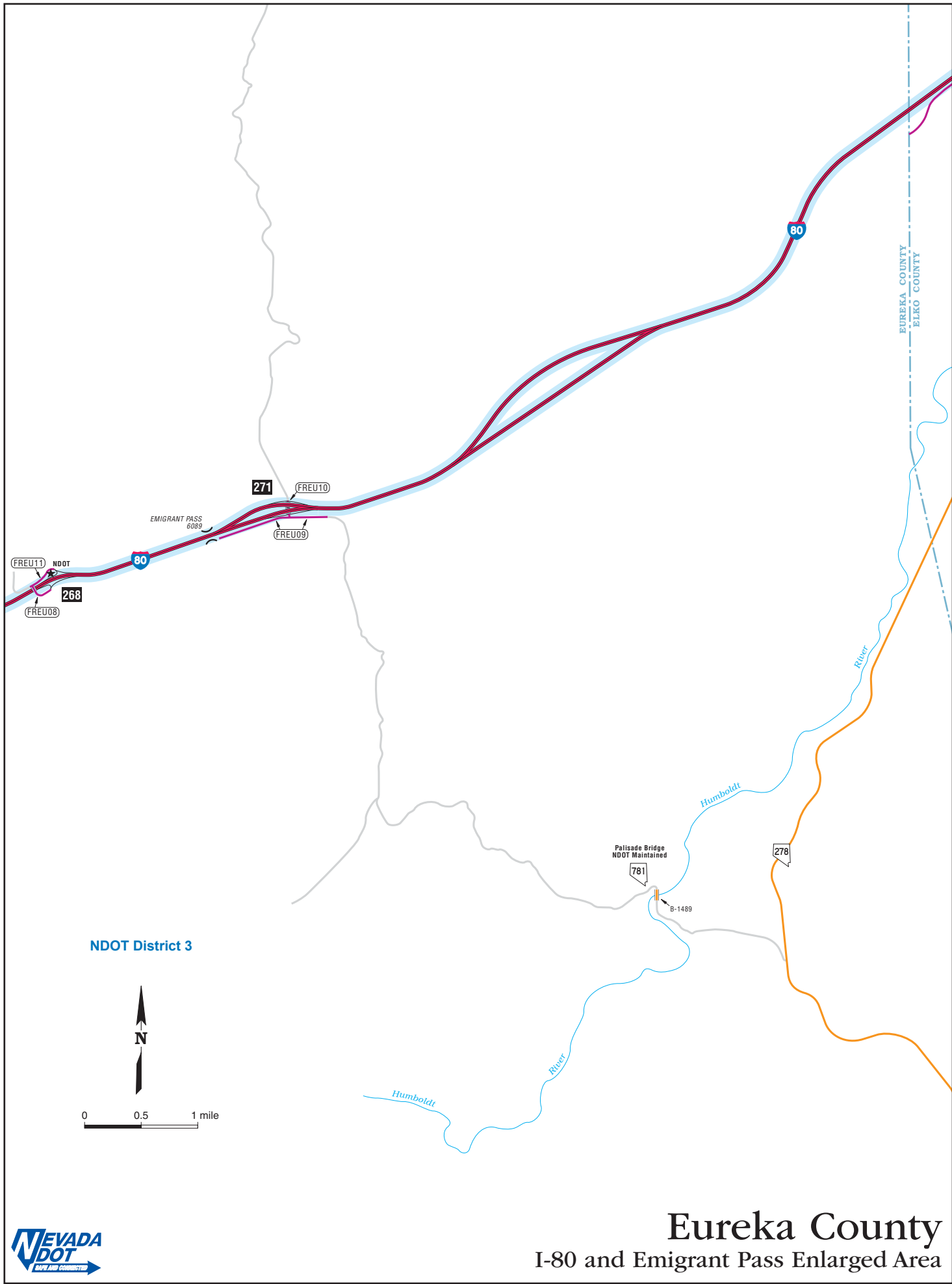
Eureka County

Eureka Enlarged Area

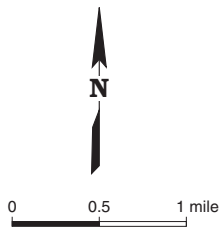


Eureka County

I-80 and Beowawe Enlarged Area



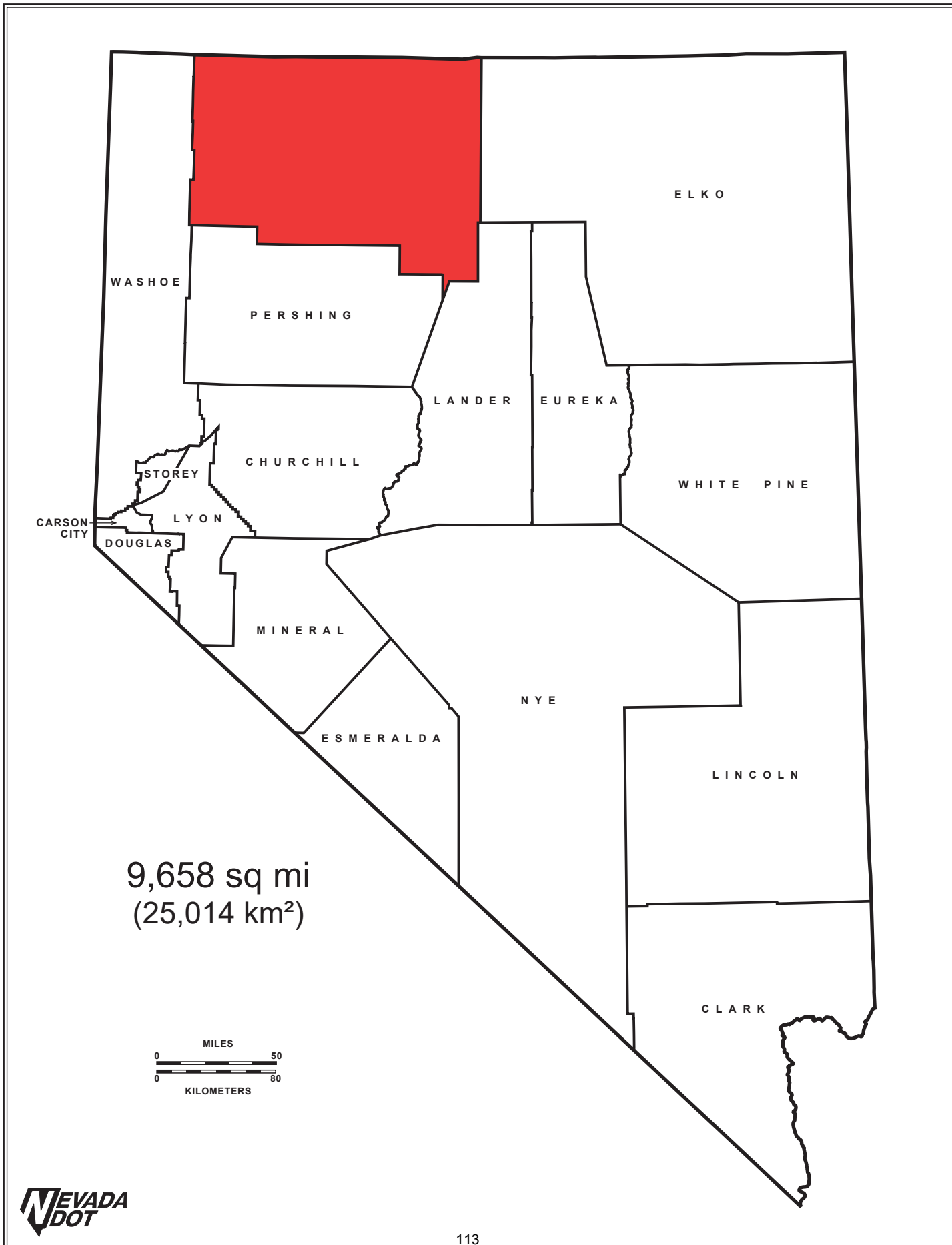
NDOT District 3



Eureka County

I-80 and Emigrant Pass Enlarged Area

Humboldt County



9,658 sq mi
(25,014 km²)



HUMBOLDT COUNTY

NEW SYSTEM & TERMINI

MILEAGE

IR80 - RMID #5 & 407 - W-E

| | | |
|---|------------|---------------|
| PE/HU County Line to WUL Winnemucca at county cum mile 8.594 | | 8.594 |
| WUL Winnemucca to EUL Winnemucca at county cum mile 17.173 | SU | 8.579 |
| EUL Winnemucca to HU/LA County Line | | <u>44.185</u> |
| | IR80 TOTAL | 61.358 |
| | IR TOTAL | 61.358 |

US95 - RMID #12 - S-N

| | | |
|---|------------|---------------|
| IR80, Ramp 3, Winnemucca Downtown west Intg., Exit 176 to NUL Winnemucca | SU | 5.620 |
| NUL Winnemucca to the NV/OR State Line | | <u>69.743</u> |
| | US95 TOTAL | 75.363 |
| | US TOTAL | 75.363 |

SR140/Denio/Adel Rd. to the NV/OR State Line - RMID #21- S-N

| | | |
|------------------------------|--|---------|
| US95 to the NV/OR State Line | | 110.057 |
|------------------------------|--|---------|

SR289 - Winnemucca Blvd./E 2nd St. - RMID #58 - W-E

| | | |
|---|----|-------|
| US95/Melarkey St. to SR795/Reinhart Ln. | SU | 1.627 |
|---|----|-------|

SR290 - Paradise Valley Rd. - RMID #59 - S-N

| | | |
|-------------------------|--|--------|
| US95 to Paradise Valley | | 18.003 |
|-------------------------|--|--------|

SR292 - Denio Rd. - RMID #60 - S-N

| | | |
|--|--|-------|
| SR140/Denio/Adel Rd. to the NV/OR State Line | | 2.934 |
|--|--|-------|

SR293 - Kings River Valley Rd. - RMID #61 - S-N

| | | |
|--|--|--------|
| US95 to the Nevada Highway Department Monument | | 23.990 |
|--|--|--------|

SR294 - Grass Valley Rd. - RMID #62 - S-N

| | | |
|--|----|--------------|
| PE/HU County Line to SUL of Winnemucca at county cum mile 2.978 | | 2.978 |
| SUL of Winnemucca to SR787/Hanson St. | SU | <u>4.991</u> |
| | | 7.969 |

SR787 - Hanson St. - RMID #172 - W-E

| | | |
|---|----|-------|
| US95/Winnemucca Blvd. to SR294/Grass Valley Rd. | SU | 0.498 |
|---|----|-------|

SR789 - Getchell Mine Rd. - RMID #173 - S-N

| | | |
|---------------------------|--|--------|
| IR80, Ramp 4 to Midas Rd. | | 16.280 |
|---------------------------|--|--------|

SR794 - East Winnemucca Blvd. - RMID #174 - W-E

| | | |
|--|----|-------|
| SR289/Winnemucca Blvd. to the cattleguard 0.138 miles north of Ramps 3&4, IR80, Exit #180 | SU | 2.439 |
|--|----|-------|

HUMBOLDT COUNTY

NEW SYSTEM & TERMINI

MILEAGE

SR795 - Reinhart Ln. - RMID #175 - S-N

SR289/Weso Rd. to US95 SU 1.224

SR796 - Airport Rd. - RMID #176 - S-N

Cattleguard at Winnemucca Airport to SUL of
Winnemucca at county cum mile 0.232 SU 0.232

SUL of Winnemucca to FRHU15 1.151

1.383

SR TOTAL 186.404

Humboldt County Totals

| | |
|----|----------------------|
| IR | 61.358 |
| US | 75.363 |
| SR | 186.404 |
| FR | <u>20.113</u> |
| | 343.238 |




















HUMBOLDT COUNTY

| ROUTE | RMID | DESCRIPTION | MILEAGE |
|------------------------------|-------------|--|----------------|
| <u>FRONTAGE ROADS</u> | | | |
| FRHU03 | 347 | From 0.360 miles west of FRHU04 to 0.164 miles east of FRHU04 at cattleguard and entrance to RPHU08 | 0.524 |
| FRHU04 | 346 | From 0.173 miles southeast of Ramps 1&2, south side of IR80, Button Point Intg., Exit #187 to FRHU03, north side IR80 | 0.266 |
| FRHU05 | 345 | From Green Saddle Dr., south side IR80, Golconda Intg., Exit #194 to SR789/Getchell Mine Rd., north side of IR80 | 0.283 |
| FRHU06 | 11173 | From 0.240 miles west of the Jct with FRHU07 south side IR80, Golconda Summit Intg., Exit 200 to FRHU07 | 0.240 |
| FRHU07 | 332 | From south side IR80, Golconda Summit Intg., Exit 200 from Ramps 1 & 2, southeast then north under IR80 to Ramps 3 & 4 on the north side of IR80 | 0.668 |
| FRHU08 | 342 | From 0.696 miles northwest of Ramps 3 & 4, north side IR80, Stonehouse Intg., Exit #212 to FRHU09, south side IR80 | 0.816 |
| FRHU09 | 352 | From 0.704 miles west of FRHU08, south side IR80, Stonehouse Intg., Exit #212 to FRHU08, south side IR80 | 0.704 |
| FRHU10 | 339 | From 1.196 miles west of Ramps 1 & 2, south side IR80, Valmy Intg., Exit #216 to FRHU11, north side IR80 | 1.196 |
| FRHU11 | 337 | From 0.901 miles west of Ramp 4, north side IR80, Valmy Intg., Exit #216 to 1.101 miles east of Ramp 3, north side IR80 | 2.002 |
| FRHU12 | 335 | From 2.162 miles west of Ramps 1&2, south side IR80, Mote Intg., Exit #222 to 0.041 miles north of Ramps 3 & 4 at EOP, north side IR80 | 2.203 |
| FRHU13 | 334 | From the south side IR80, Iron Point Intg., Exit 203, Ramps 1&2, southeast to the Jct. of FRHU23 | 0.106 |
| FRHU14 | 341 | From 0.053 miles south of Jct of FRHU25 south side IR80, Pumpnickel Intg., Exit #205, to 0.045 miles north of FRHU26, north side IR80, Pumpnickel Intg., Exit #205 | 0.256 |
| FRHU15 | 343 | From 3.008 miles from PE/HU County Line, south side IR80 near Rose Creek Intg., Exit #168 to Jct with FRHU20 W. Winnemucca Blvd. | 6.896 |
| FRHU17 | 372 | From FRHU15, south side of IR80, Rose Creek Intg., Exit #168 to 0.104 miles west of Ramps 3 & 4 at Old FRHU16/Conservation Rd., north side of IR80 | 0.313 |

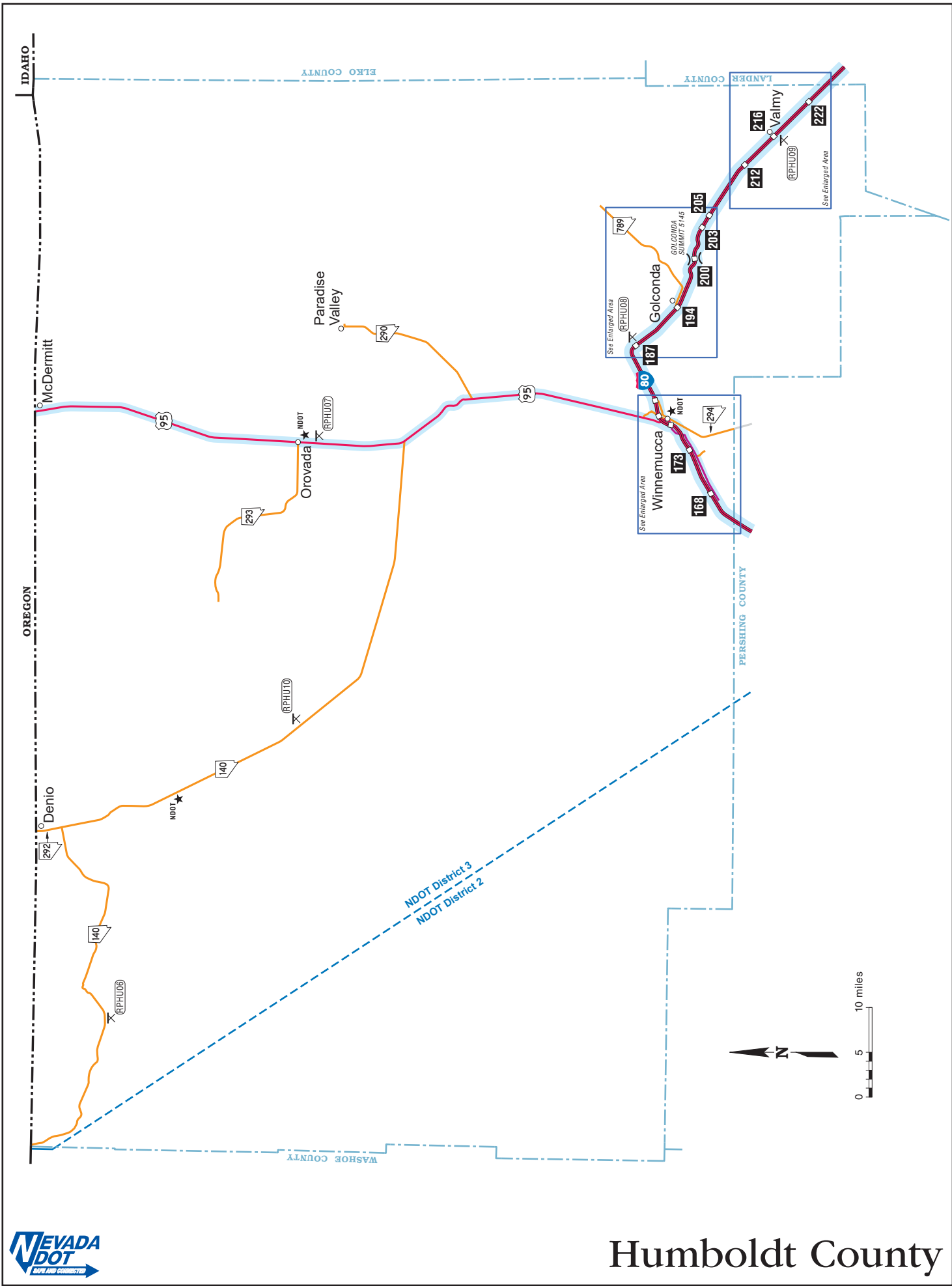
HUMBOLDT COUNTY

| ROUTE | RMID | DESCRIPTION | | MILEAGE |
|--------------------------|-------------|--|-----------------|----------------|
| FRHU20 | 371 | From 0.117 miles west of Ramps 3 & 4 at cattleguard, north side IR80, West Winnemucca Blvd. Intg., Exit #173 to Ramps 3 & 4, Jct US95, Winnemucca Downtown West Intg., Exit #176 | SU | 3.168 |
| FRHU23 | 11180 | From Jct FRHU13, south side IR80, Iron Point Intg., Exit #203 to cattleguard north of FRHU24 | | 0.191 |
| FRHU24 | 11181 | From Jct FRHU23, north side IR80, Iron Point Intg., Exit #203 to the Jct of Ramps 3 & 4 | | 0.110 |
| FRHU25 | 11179 | From south side IR80, Ramps 1 & 2, Pumpnickel Intg., Exit #205 to the Jct of FRHU14 | | 0.087 |
| FRHU26 | 11178 | From north side IR80, Ramps 3 & 4, Pumpnickel Intg., Exit #205 to the Jct of FRHU14 | | 0.084 |
| | | | FR TOTAL | 20.113 |
| <u>REST PARKS</u> | | | | |
| RPHU06 | 11073 | Thousands Springs Rest Park, SR140, MP 91.40 (RP 806) | | 0.073 |
| RPHU07 | 11074 | Orovada Rest Park, US95, MP 41.69 (RP 807) | | 0.117 |
| RPHU08 | 11070 | Button Point Rest Park, IR80 at MP 23.65, Button Point Intg. (RP 808) | | 0.524 |
| RPHU08B | 11113 | Button Point Rest Park, IR80 at MP 23.65 at the car parking loop off of the main rest area (RP 808) | | 0.129 |
| RPHU08C | 11114 | Button Point Rest Park, IR80 at MP 23.65, RV Dump Station loop off of the main rest area loop at the entrance (RP 808) | | 0.072 |
| RPHU09 | 11071 | Valmy Rest Park, IR80 at MP 53.07, Valmy Intg. (RP 809) | | 0.447 |
| RPHU10 | 11072 | Leonard Creek Rest Park, SR140, MP 35.60 (RP 810) | | 0.094 |
| | | | RP TOTAL | 1.456 |

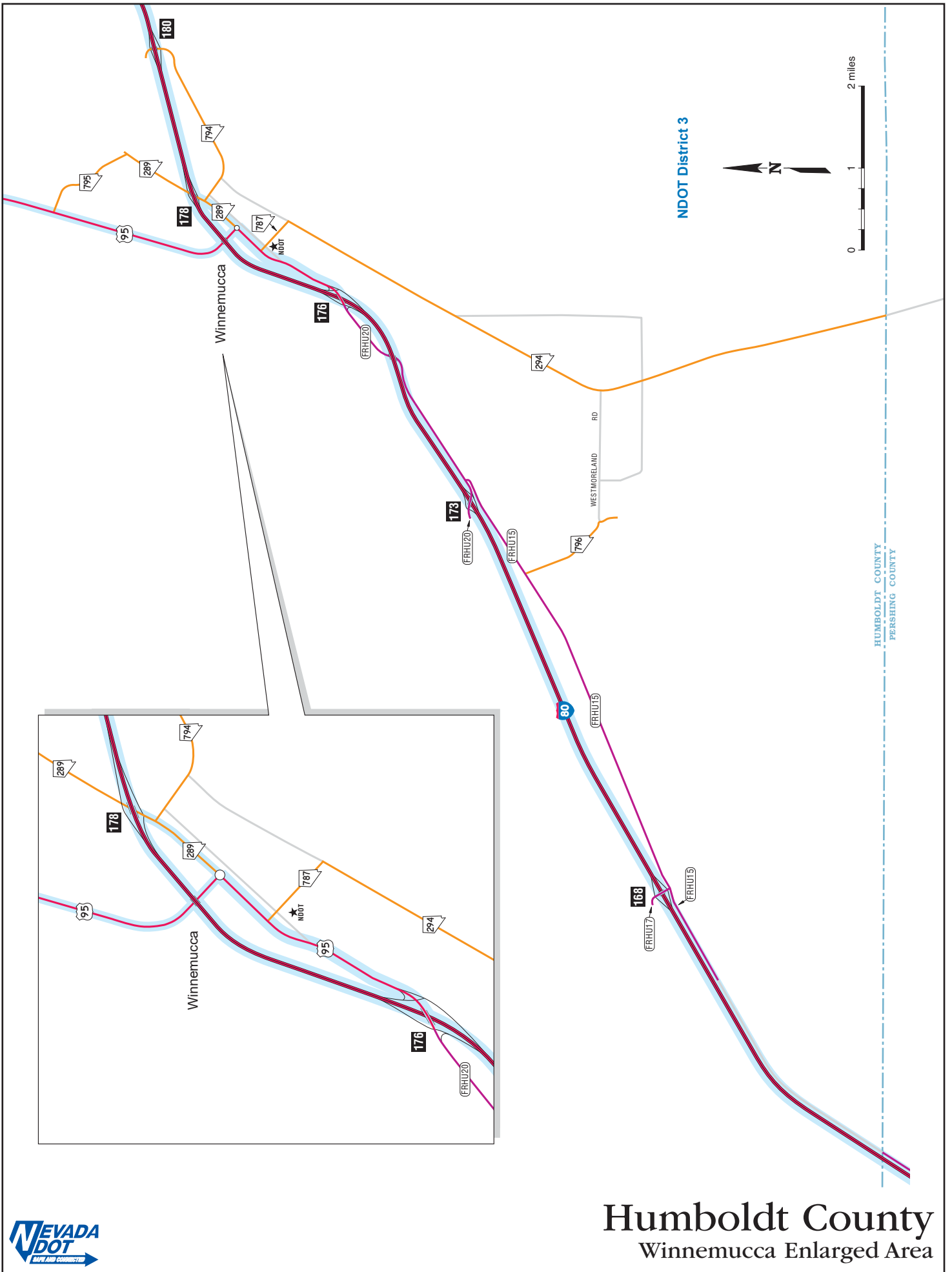
Map Legend

| | |
|---|---|
|  | State maintained portion of the National Highway System (NHS) |
|  | Non-maintained portion of the National Highway System (NHS) |
| <p>Exit number and symbol</p>  | Interstate route or controlled access |
|  | Controlled access State route |
|  | United States route |
|  | Nevada State route |
|  | Frontage road |
|  | Collector / Distributor road |
|  | State park, rest park, escape ramp and other |
|  | Ramp |
|  | Non-maintained route (reference only) |
|  | Proposed route |
|  | Enlarged area boundary |
|  | NDOT Maintenance District boundary |
|  | NDOT Maintenance Station (staffed only) |
|  | State Capital |
|  | City, Town or Site |
|  | Rest Park |
|  | Park and Ride |

NOTE: Some maps have variable scales



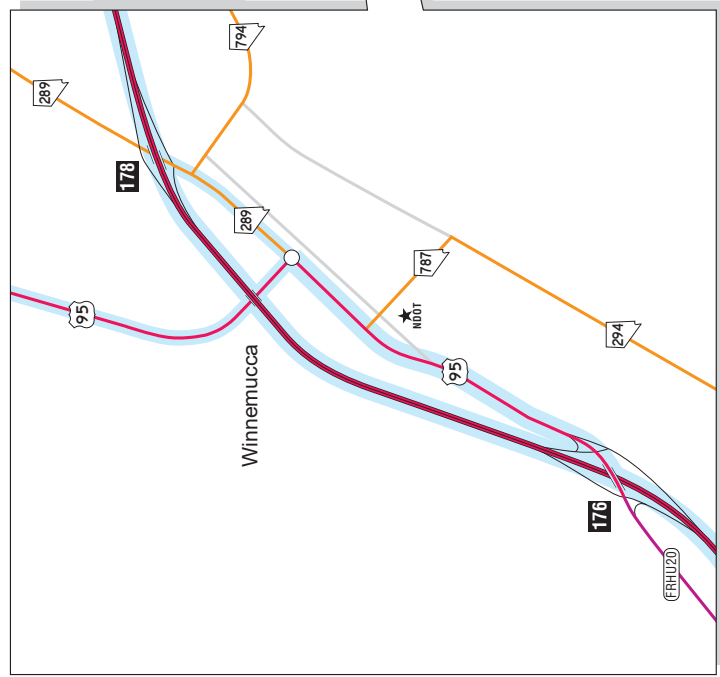
Humboldt County



NDOT District 3



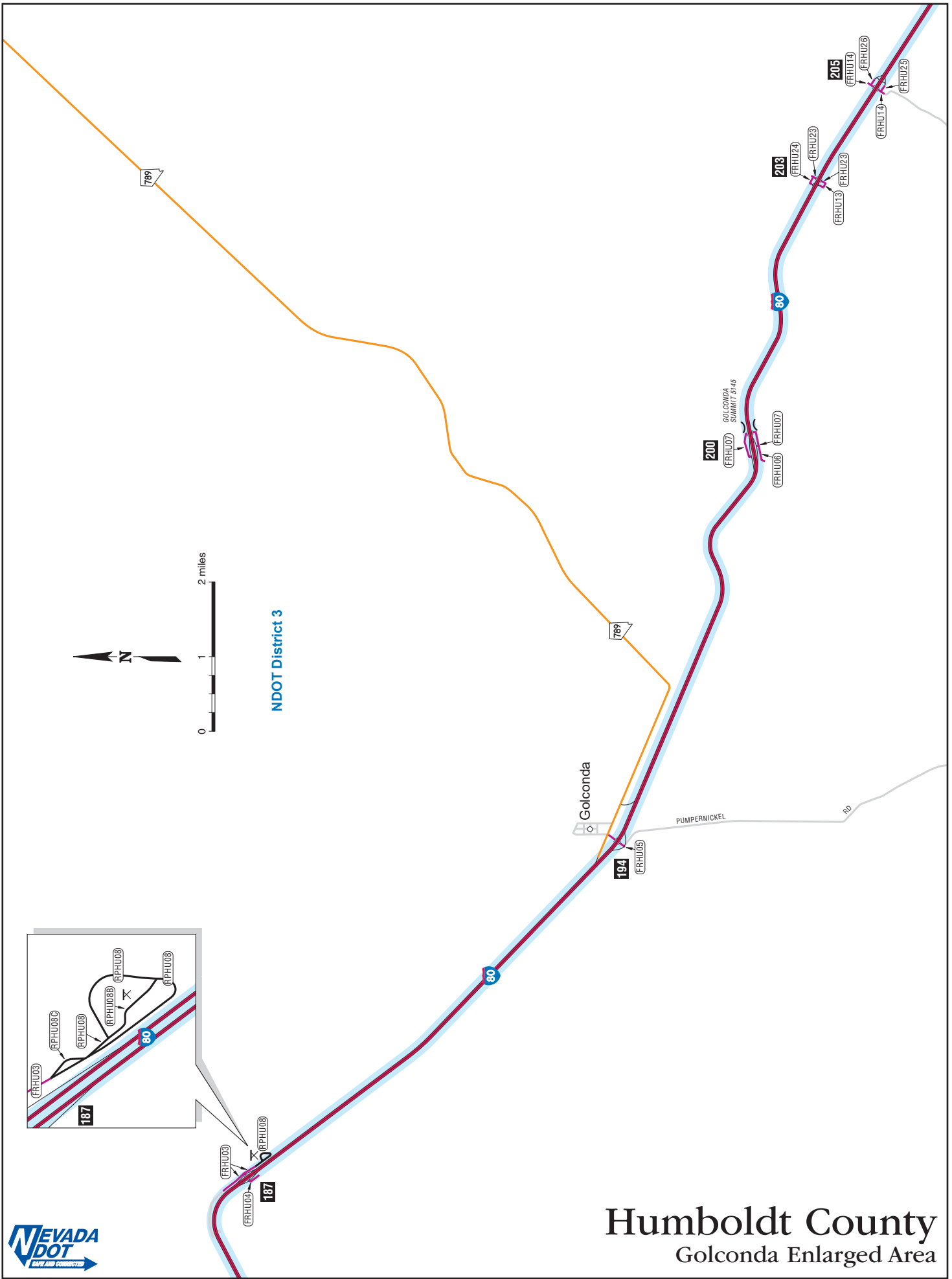
HUMBOLDT COUNTY
PERSHING COUNTY



Humboldt County

Winnemucca Enlarged Area

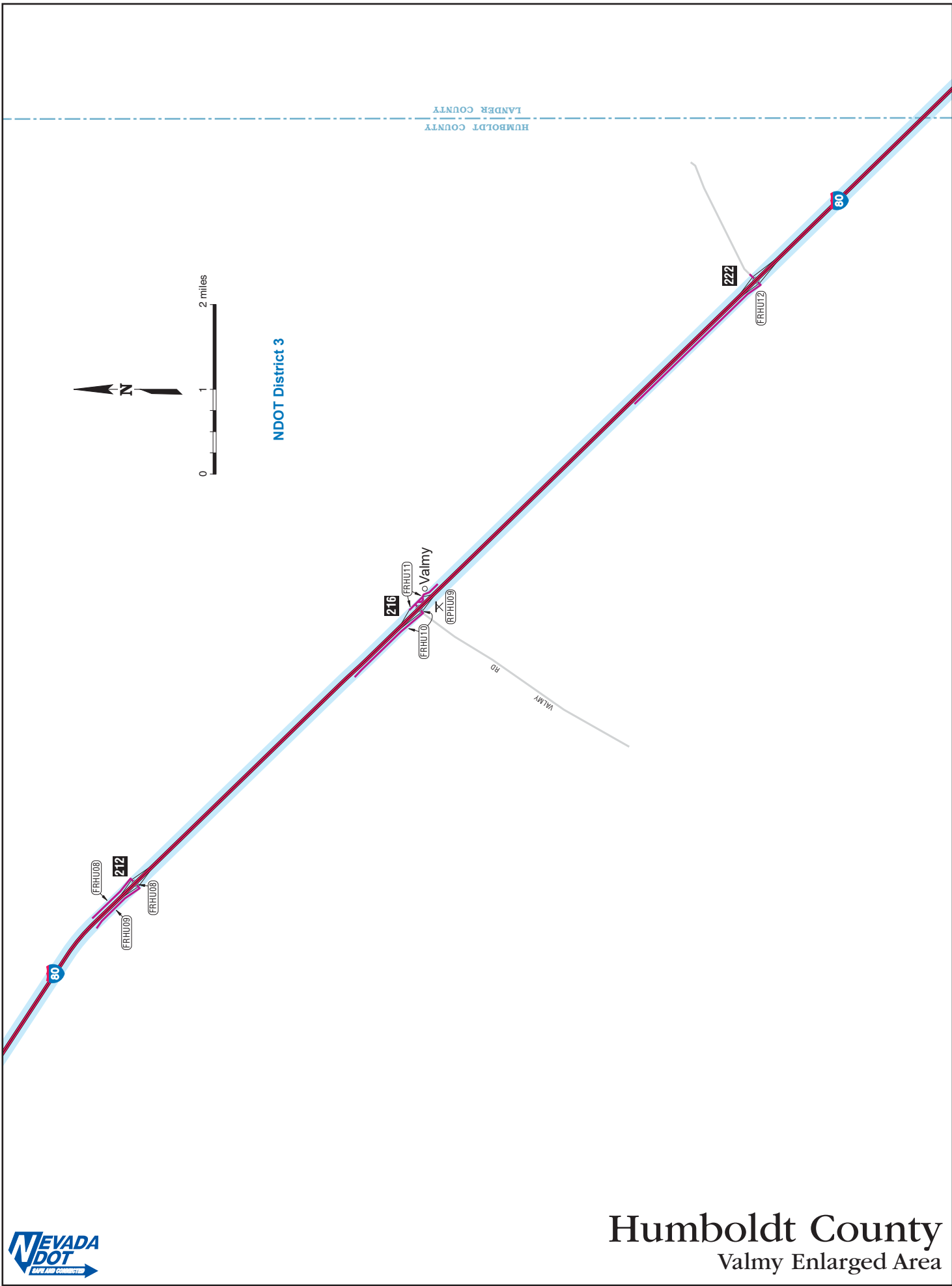




Humboldt County

Golconda Enlarged Area

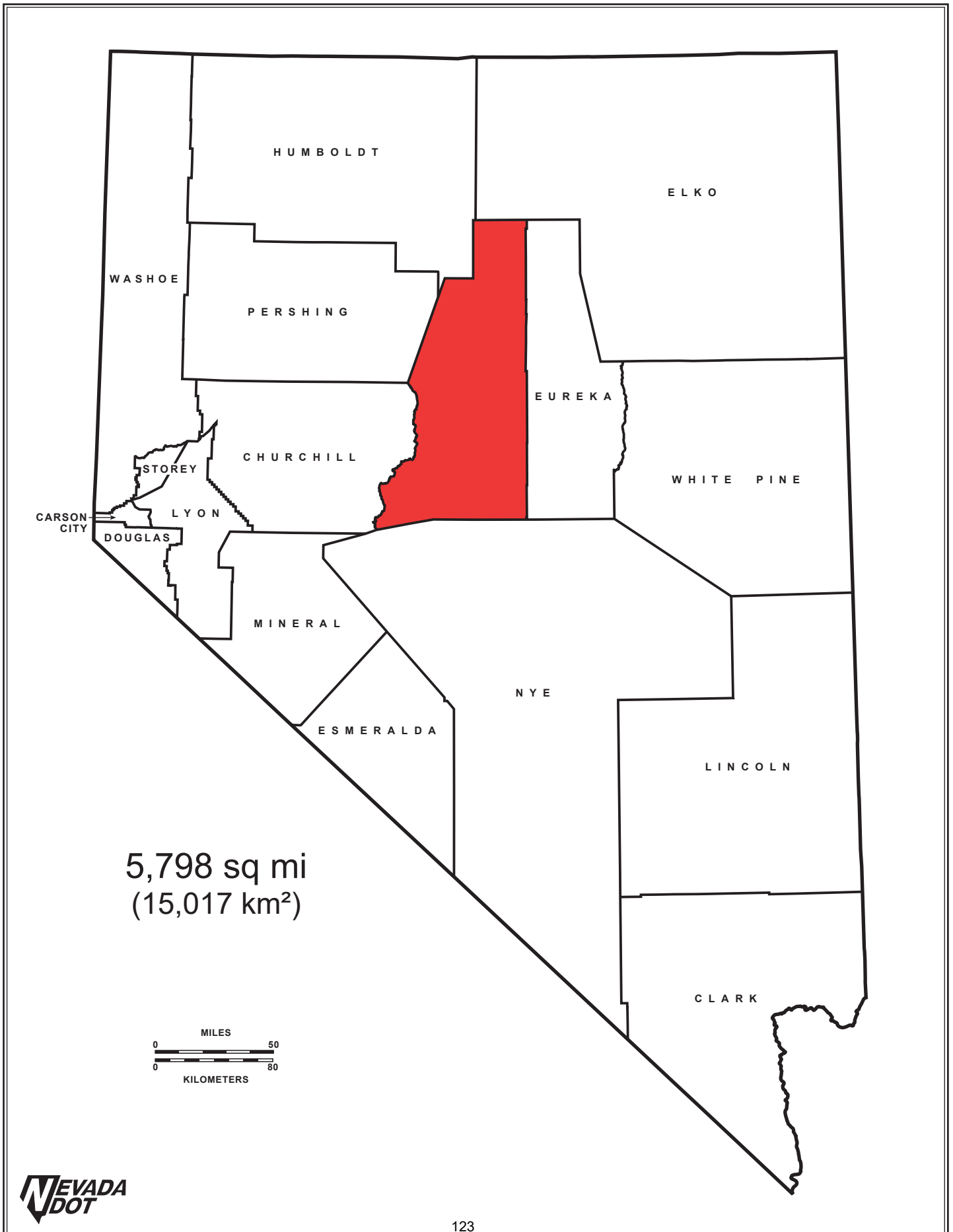




Humboldt County

Valmy Enlarged Area

Lander County



5,798 sq mi
(15,017 km²)



LANDER COUNTY

NEW SYSTEM & TERMINI

MILEAGE

IR80 - RMID #5 & 407 - W-E

| | | |
|--|------------|--------|
| HU/LA County Line to the LA/EU County Line | IR80 TOTAL | 26.855 |
|--|------------|--------|

| | | |
|--|----------|--------|
| | IR TOTAL | 26.855 |
|--|----------|--------|

US50 - RMID #7 - W-E

| | | |
|--|------------|--------|
| CH/LA County Line to the LA/EU County Line | US50 TOTAL | 56.738 |
|--|------------|--------|

| | | |
|--|----------|--------|
| | US TOTAL | 56.738 |
|--|----------|--------|

SR304 - Front St. in Battle Mountain - RMID #63 - W-E

| | | |
|---|--|-------|
| IR80, Exit #229, W Battle Mountain Intg. from the cattleguard west of Ramps 1&2 to 0.068 miles south of the Jct of FRLA01 | | 3.775 |
|---|--|-------|

SR305 - Austin Rd./ Battle Mtn Rd./Broad St. - RMID #64 - S-N

| | | |
|--|--|--------|
| US50 to SR304/Front St. in Battle Mountain | | 87.656 |
|--|--|--------|

SR306 - Gold Acres Rd. - RMID #65 - S-N

| | | |
|--|--|--------|
| 0.360 miles north of Cortez Gold Mine Rd. to the LA/EU County Line | | 10.492 |
|--|--|--------|

SR376 - Tonopah Rd./ Austin Rd. - RMID #85 - S-N

| | | |
|---------------------------|--|--------|
| NY/LA County Line to US50 | | 18.048 |
|---------------------------|--|--------|

SR722 - Carroll Summit Rd. - RMID #158 - W-E

| | | |
|--|--|---------------|
| CH/LA County Line to the District 2 and 3 boundary | | 12.011 |
| District 2 and 3 boundary to US50 | | <u>29.472</u> |
| | | 41.483 |

SR806 - North Reese Rd. - RMID #177 - S-N

| | | |
|---|--|-------|
| SR304/Front St. to 5.807 miles north to the first cattleguard at the change in pavement | | 5.807 |
|---|--|-------|

| | | |
|--|----------|---------|
| | SR TOTAL | 167.261 |
|--|----------|---------|









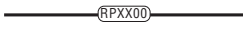










Lander County Totals

| | |
|----|----------------|
| IR | 26.855 |
| US | 56.738 |
| SR | 167.261 |
| FR | <u>29.206</u> |
| | 280.060 |

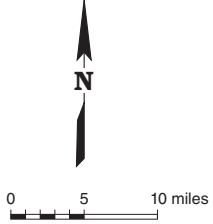
LANDER COUNTY

| ROUTE | RMID | DESCRIPTION | MILEAGE |
|------------------------------|-------------|---|----------------|
| <u>FRONTAGE ROADS</u> | | | |
| FRLA01 | 370 | From SR304/Front St., south side IR80, east Battle Mountain Intg., Exit #233 to FRLA02, north side IR80, Rosny Grade Sep. | 8.247 |
| FRLA02 | 369 | From SR304/Front St., north side IR80, east Battle Mountain Intg., Exit #233 to the LA/EU County Line, north side IR80 | 19.020 |
| FRLA05 | 367 | From FRLA02, north side IR80, Argenta Intg., Exit #244 to 1.939 miles east of cattleguard near Ramps 3&4, south side IR80 | 1.939 |
| | | | FR TOTAL |
| | | | 29.206 |
| <u>REST PARKS</u> | | | |
| RPLA05 | 11075 | Valley of the Moon Rest Park, SR305, MP 79.30 (RP805) | 0.108 |
| | | | RP TOTAL |
| | | | 0.108 |

Map Legend

| | |
|---|---|
|  | State maintained portion of the National Highway System (NHS) |
|  | Non-maintained portion of the National Highway System (NHS) |
| <p>Exit number and symbol</p>  | Interstate route or controlled access |
|  | Controlled access State route |
|  | United States route |
|  | Nevada State route |
|  | Frontage road |
|  | Collector / Distributor road |
|  | State park, rest park, escape ramp and other |
|  | Ramp |
|  | Non-maintained route (reference only) |
|  | Proposed route |
|  | Enlarged area boundary |
|  | NDOT Maintenance District boundary |
|  | NDOT Maintenance Station (staffed only) |
|  | State Capital |
|  | City, Town or Site |
|  | Rest Park |
|  | Park and Ride |

NOTE: Some maps have variable scales



ELKO COUNTY

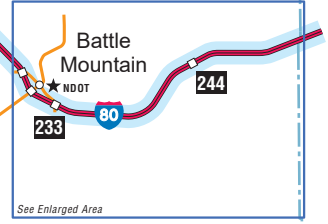
HUMBOLDT COUNTY

PERSHING COUNTY

CHURCHILL COUNTY

EUREKA COUNTY

NYE COUNTY



Crescent Valley

Gold Acres

RPLA05

305

306

305

NEW PASS SUMMIT

MT AIRY SUMMIT

NDOT Austin

AUSTIN SUMMIT 7484

HICKISON SUMMIT 6546

RAILROAD PASS 6430

CARROLL SUMMIT 7452

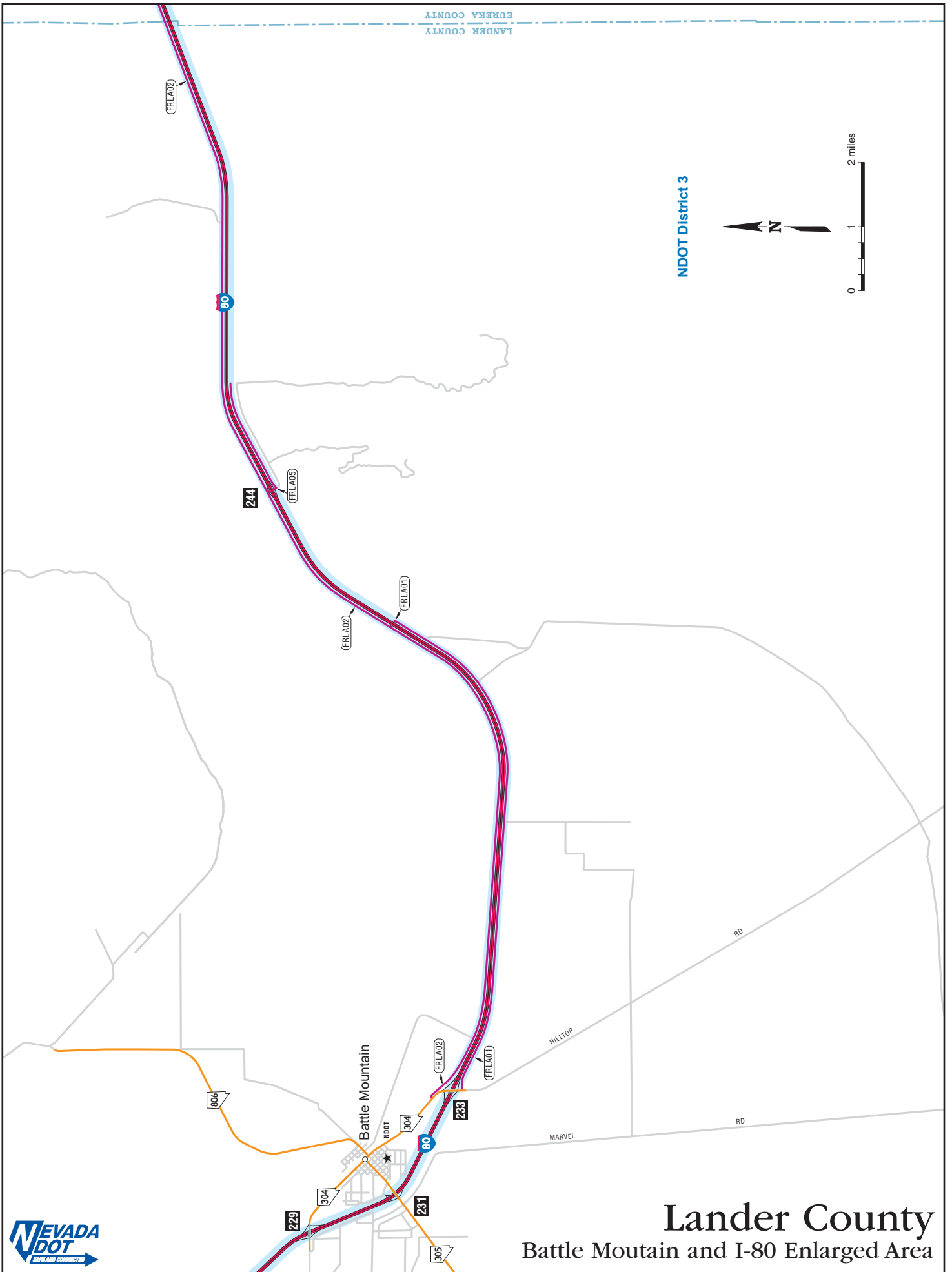
Kingston

NDOT District 2
NDOT District 3

NDOT District 3
NDOT District 1



Lander County

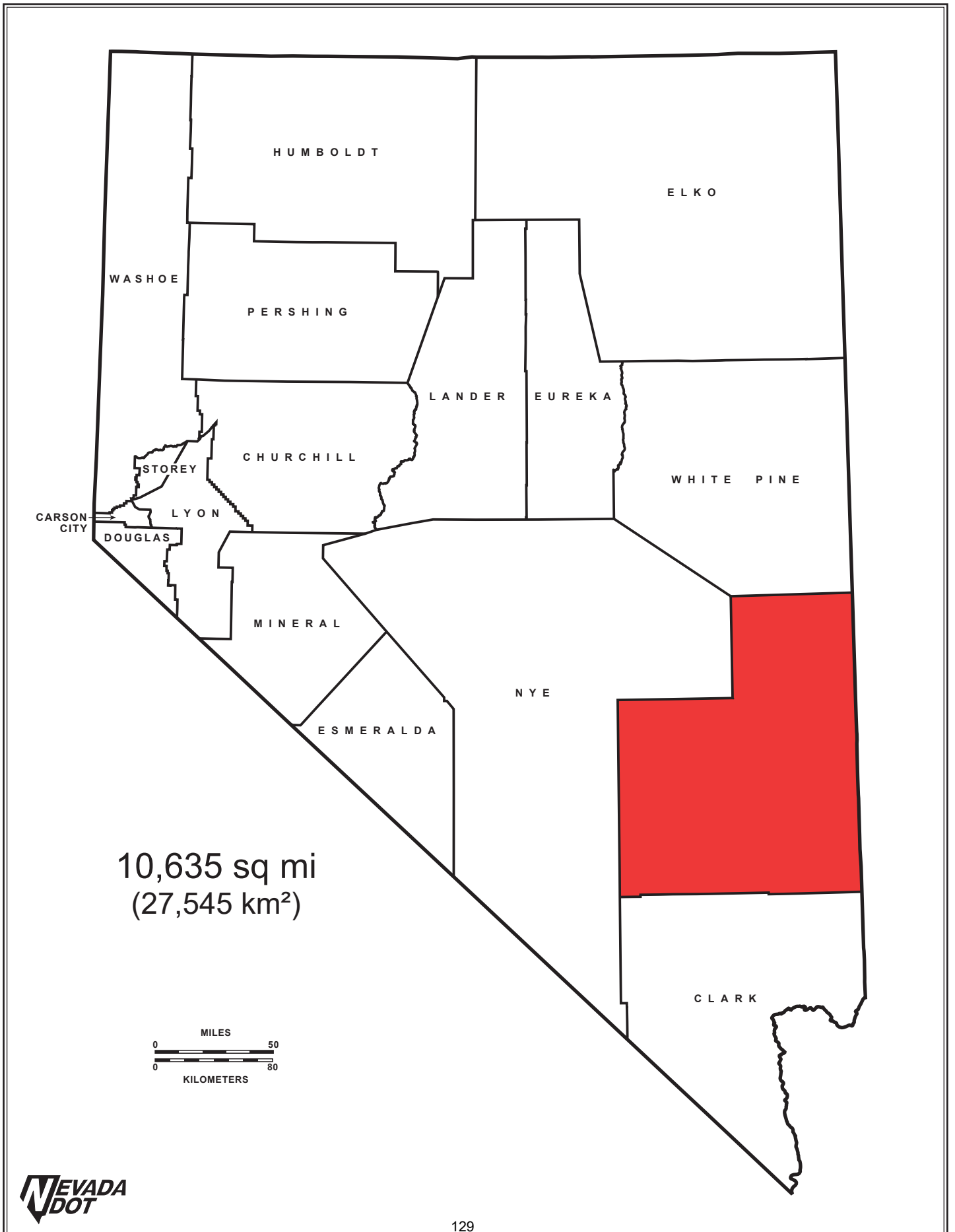


Lander County

Battle Mountain and I-80 Enlarged Area

January 2023

Lincoln County



LINCOLN COUNTY

NEW SYSTEM & TERMINI

MILEAGE

US93 - RMID #10 - S-N

CL/LN County Line to the LN/WP County Line

US93 TOTAL 172.358

US TOTAL 172.358

SR317 - Rainbow Canyon Rd. - RMID #66 - S-N

0.548 miles south of Elgin turn off at Carp Rd. to US93 at Caliente

21.498

SR318 - Sunnyside Rd./ Silver State Classic Challenge

Hwy. - RMID #67 - S-N

US93 to the LN/NY County Line

49.113

SR319 - Panaca Rd./Modena Rd./Utah Rd. - RMID #68 - W-E

US93 to the NV/UT State Line

20.902

SR320 - Castelton Mine Loop - RMID #69 - S-N

US93, 3.155 miles south of SR321/Pioche Rd. to US93

10.668

SR321 - Pioche Rd. - RMID #70 - S-N

US93 via Pioche north to US93

5.067

SR322- Ursine Rd. - RMID #71- W-E

SR321/Pioche Rd. to the Spring Valley reservoir

18.511

SR375 - Rachel Rd./Warm Springs Rd. - RMID #84 - W-E

NY/LN County Line to SR318/Sunnyside Cut-off

49.102

SR816 - Airport Rd. - RMID #178 - W-E

County Airport Rd. to US93 near Panaca

0.618

SR TOTAL 175.479

Lincoln County Totals

| | |
|----|--------------|
| US | 172.358 |
| SR | 175.479 |
| SP | <u>5.622</u> |
| | 353.459 |

LINCOLN COUNTY

| ROUTE | RMID | DESCRIPTION | MILEAGE |
|--------------------------|-------------|---|----------------|
| <u>REST PARKS</u> | | | |
| RPLN01 | 11078 | Pony Springs Rest Park, US93, MP 147.92 (RP801) | 0.095 |
| RPLN01B | 11115 | Pony Springs Rest Park, US93, MP 147.92, truck parking area off the main rest area loop (RP801) | 0.040 |
| RPLN07 | 11079 | Crystal Springs Rest Park, Jct of SR318 and SR375 (RP807) | 0.068 |
| RPLN08 | 11080 | Pahranagat Rest Park, US93, 28.50 (RP808) | 0.256 |
| RP TOTAL | | | 0.459 |

STATE PARKS

CATHEDRAL GORGE STATE PARK

| | | | |
|----------------|------|---|-------|
| SPLN12 | 1605 | Main park road, from the south park boundary to the north park boundary | 1.721 |
| SPLN12B | 1606 | Campground road, from main park road northwest to the picnic area | 0.839 |
| SPLN13 | 1612 | North park road, from US93 to the parking area | 0.387 |




















ECHO CANYON STATE PARK

| | | | |
|---------------|------|---|-------|
| SPLN15 | 1613 | Main park road, from the south to the north park boundary | 1.692 |
|---------------|------|---|-------|

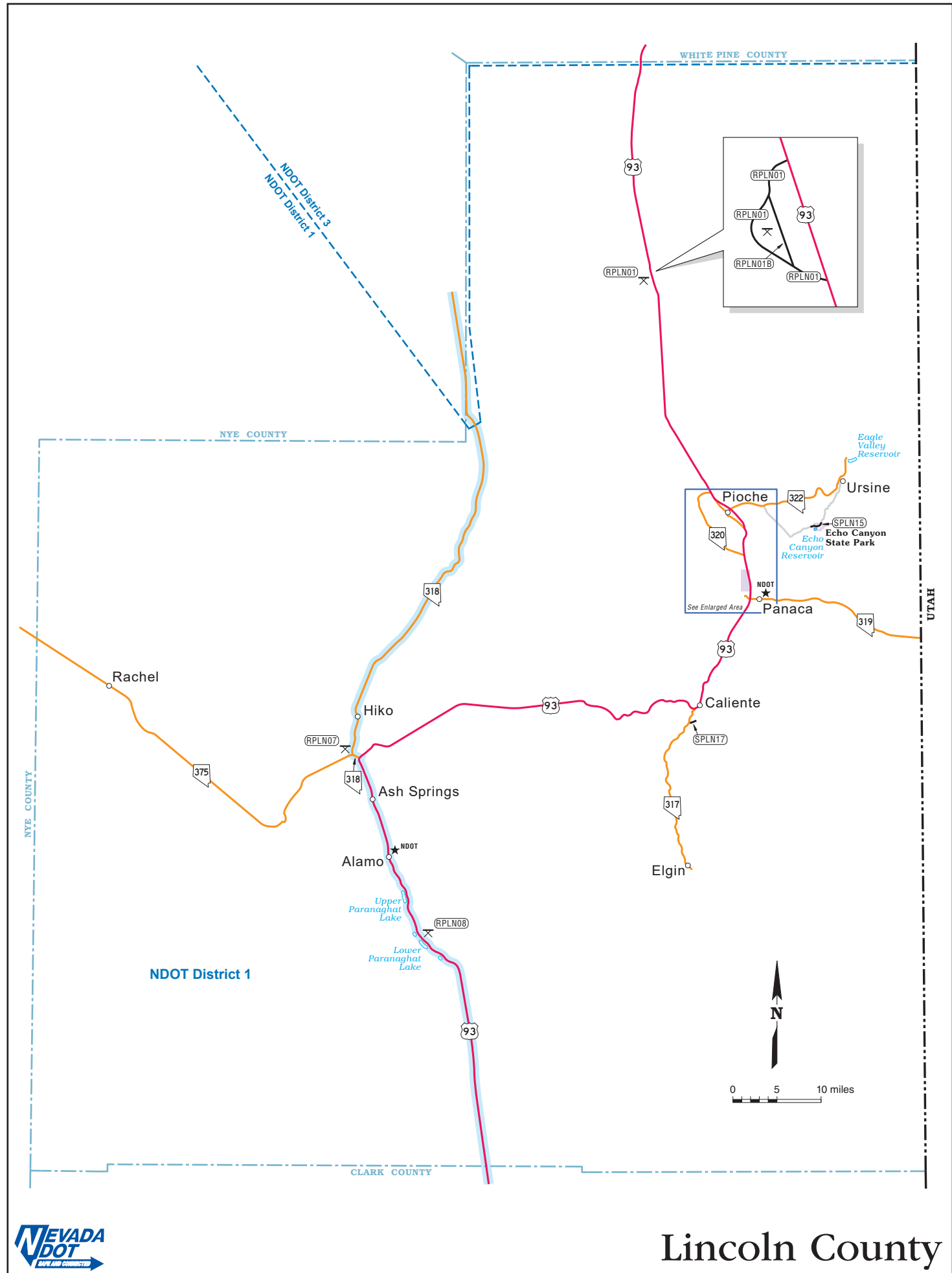
KERSHAW-RYAN STATE PARK

| | | | |
|-----------------|-------|--|--------------|
| SPLN17 | 11027 | Main park road, from SR317 to .903 miles East of SR317 | 0.983 |
| SP TOTAL | | | 5.622 |

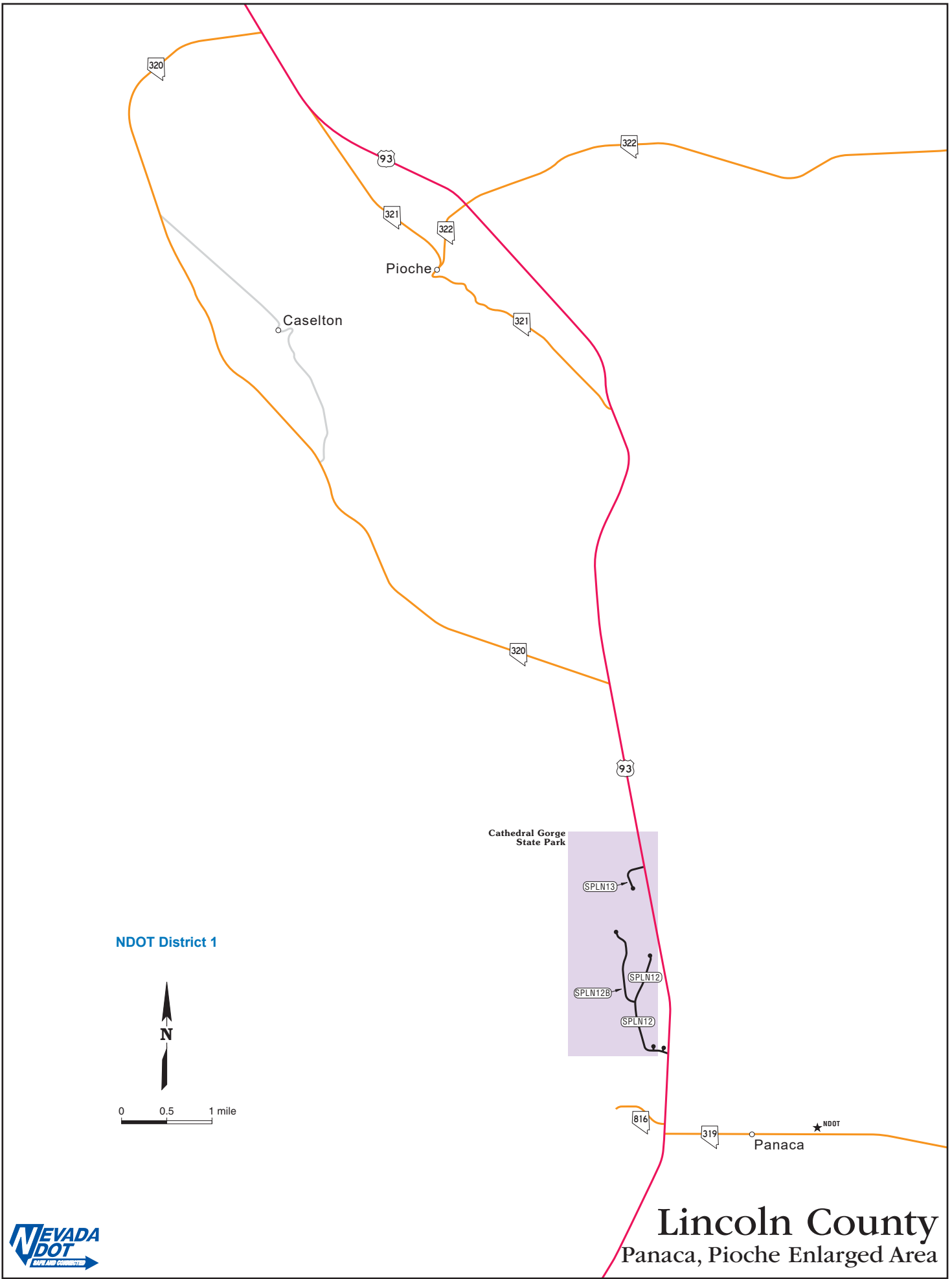
Map Legend

| | |
|---|---|
|  | State maintained portion of the National Highway System (NHS) |
|  | Non-maintained portion of the National Highway System (NHS) |
| <p>Exit number and symbol</p>  | Interstate route or controlled access |
|  | Controlled access State route |
|  | United States route |
|  | Nevada State route |
|  | Frontage road |
|  | Collector / Distributor road |
|  | State park, rest park, escape ramp and other |
|  | Ramp |
|  | Non-maintained route (reference only) |
|  | Proposed route |
|  | Enlarged area boundary |
|  | NDOT Maintenance District boundary |
|  | NDOT Maintenance Station (staffed only) |
|  | State Capital |
|  | City, Town or Site |
|  | Rest Park |
|  | Park and Ride |

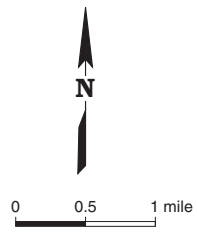
NOTE: Some maps have variable scales



Lincoln County



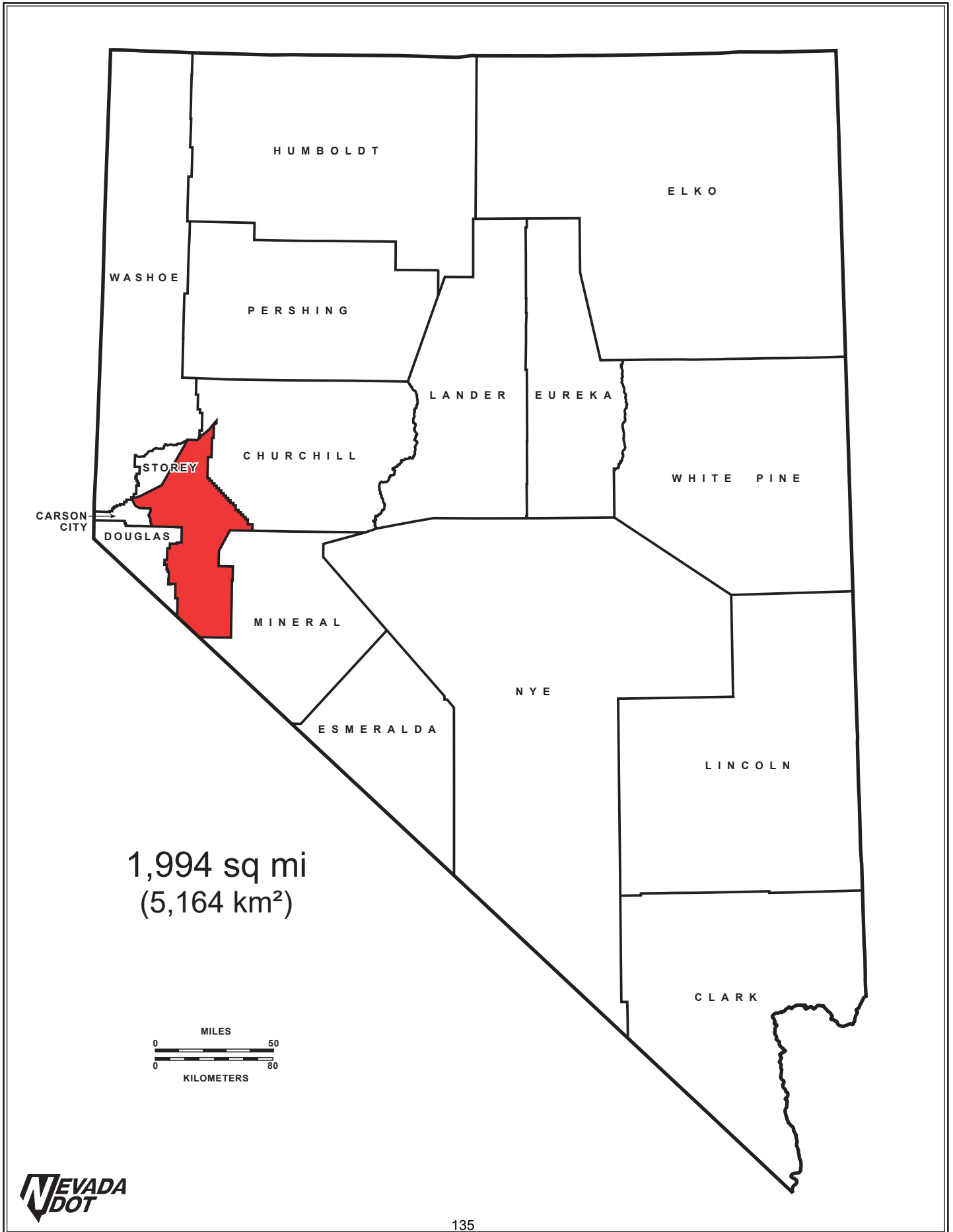
NDOT District 1



Lincoln County

Panaca, Pioche Enlarged Area

Lyon County



1,994 sq mi
(5,164 km²)



LYON COUNTY

NEW SYSTEM & TERMINI

MILEAGE

IR80 - RMID #5 & 407 - W-E

| | | |
|--|------------|--------------|
| ST/LY County Line at the WUL of Fernley to the EUL of Fernley at County cum mile 7.197 | SU | 7.197 |
| EUL of Fernley to the LY/CH County Line | | <u>8.711</u> |
| | IR80 TOTAL | 15.908 |
| | IR TOTAL | 15.908 |

US50 - RMID #7 - W-E

| | | |
|--|------------|---------------|
| CC/LY County Line to the EUL of Carson City at County cum mile 1.221 | U | 1.221 |
| EUL of Carson City to WUL of Dayton at County cum mile 4.058 | | 2.837 |
| WUL of Dayton to EUL of Dayton at County cum mile 13.905 | SU | 9.847 |
| EUL of Dayton to the LY/CH County Line | | <u>21.483</u> |
| | US50 TOTAL | 35.388 |

US50A - RMID #8 & 1692 - W-E

| | | |
|---|-------------|--------------|
| Jct US50/95A in Silver Springs to SUL Fernley at County cum mile 11.631 | | 11.631 |
| SUL of Fernley to SR427/Main St. | SU | 2.486 |
| SR427/Main St. to roundabout US50A/SR828/US95A | SU | 1.327 |
| Roundabout at US50A/SR828/US95A to EUL of Fernley at County cum mile 22.288 | SU | 6.844 |
| EUL of Fernley to LY/CH County Line | | <u>0.975</u> |
| | US50A TOTAL | 23.263 |

US95 - RMID #12 - S-N

| | | |
|--|--|-------|
| MI/LY County Line to the LY/CH County Line | | 2.822 |
|--|--|-------|

US95A - RMID #13 & 416 - S-N

| | | |
|---|-------------|--------------|
| MI/LY County Line north to the Jct of US50 in Silver Springs | | 44.238 |
| Roundabout in Fernley to IR80 at east Fernley Intg., Exit 48, north side at cattleguard | SU | <u>0.927</u> |
| | US95A TOTAL | 45.165 |
| | US TOTAL | 106.638 |

SR208 - Topaz Rd./ Yerington Rd. - RMID #40 - W-E

| | | |
|---|--|--------|
| DO/LY County Line to US95A/Goldfield Ave. | | 29.121 |
|---|--|--------|

SR338 - Sweetwater Rd. - RMID #72 - S-N

| | | |
|---|--|--------|
| CA/NV State Line to SR208/Topaz/Yerington Rd. | | 30.874 |
|---|--|--------|

SR339 - Nordyke Rd. - RMID #73 - S-N

| | | |
|---|--|--------|
| SR208/Topaz/Yerington Rd. to US95A/Goldfield Ave. | | 11.491 |
|---|--|--------|

LYON COUNTY

| <u>NEW SYSTEM & TERMINI</u> | <u>MILEAGE</u> |
|---|----------------|
| <u>SR340 - Bridge St. - RMID #74 - W-E (Reverse Mileposted)</u> SR339/Nordyke Rd. to SR208/Main St. | 1.082 |
| <u>SR341 - Virginia City Rd. - RMID #75 - S-N</u> US50 to the LY/ST County Line | 4.919 |
| <u>SR342 - Silver City Rd./Gold Hill Rd. - RMID #76 - S-N</u> SR341/Virginia City Rd. to the LY/ST County Line | 0.874 |
| <u>SR427- Main St./Truckee Ln. - RMID #96 - W-E</u> WA/LY County Line to Jct of US50A in Fernley | SU 2.131 |
| <u>SR439 - USA Pkwy. - RMID # 11048 & 11324 - S-N</u> From the roundabout at US50/Opal Ave. to the LY/ST County Line | 8.554 |
| <u>SR822 - Dayton Valley Rd. - RMID #179 - W-E</u> US50 to 0.032 miles east of Bridge B-637 | SU 0.137 |
| <u>SR823 - Lower Colony Rd./Artesia Rd. - RMID #180 - S-N</u> SR208/Topaz Rd./Yerington Rd. to Upper Colony Rd. | 7.618 |
| <u>SR824 - Day Lane - RMID #181 - S-N</u> SR208/Topaz Rd./Yerington Rd. to SR823/Lower Colony Rd. | 5.560 |
| <u>SR825 - Smith Gage Rd. - RMID #182 - W-E</u> 0.415 miles west of SR824/Day Ln. to SR824/Day Ln. | 0.415 |
| <u>SR827 - Mason Rd./Cremetti Ln./MacKenzie Ln./Pursel Ln.-RMID #183-W-E</u> SR339/Nordyke Rd. to 5.791 miles east | 5.791 |

LYON COUNTY

NEW SYSTEM & TERMINI

MILEAGE

SR828 - Farm District Rd. - RMID #184 & 11123 - W-E

US50A east to US50A near Hazen

SU 7.731

SR829 - Wellington Rd. - RMID #185 - S-N

SR338/Sweetwater Rd. to SR208/Topaz/Yerington Rd.

3.087

SR TOTAL 119.385

Lyon County Totals

| | |
|----|----------------|
| IR | 15.908 |
| US | 106.638 |
| SR | 119.385 |
| FR | 15.308 |
| SP | 6.910 |
| | <u>264.149</u> |

LYON COUNTY

| ROUTE | RMID | DESCRIPTION | MILEAGE |
|------------------------------|-------------|--|----------------|
| <u>FRONTAGE ROADS</u> | | | |
| FRLY01 | 366 | From 0.283 miles northeast of E Newlands Rd. to Fernley Grade Sep., south side IR80, structure H-794E | SU 1.842 |
| FRLY03 | 365 | From east Fernley Grade Sep., south side of IR80, Structure H-794E to 1.398 miles east at EOP, north side IR80 | SU 1.398 |
| FRLY04 | 353 | From SR427 around the highway maintenance station to SR427 | SU 0.324 |
| FRLY05 | 11132 | Nevada Pacific Pkwy, from 0.020 miles south of FRLY01 to EOP at the north R/W fence | SU 0.320 |
| FRLY06 | 11133 | From Inglewood Rd. west to River Ranch Rd. | SU 0.221 |
| FRLY08 | 11251 | From cattleguard, at EOP west of Wichita Rd., north side US50 to Iron Mountain Blvd. | 0.418 |
| FRLY09 | 11252 | From Turf Farm Rd., north side US50 to Blackhawk Rd. | 0.556 |
| FRLY10 | 11253 | From 0.575 miles west of Boyer Ln. north side US50 to Roy's Rd. | 1.135 |
| FRLY11 | 11254 | From Blackhawk Rd., south side US50 to Breakaheart Rd. | 0.745 |
| FRLY12 | 11255 | From Boyer Ln., south side US50 to 0.036 miles east of Roy's Rd. | 0.536 |
| FRLY13 | 11452 | From Roys Rd. to East of Pinto St., south side of US50 | SU 0.825 |
| FRLY14 | 11453 | From Cheyenne Dr. to Shetland St., south side of US50 | SU 0.288 |
| FRLY15 | 11454 | From Micro Way to East of Mullberry St., south side of US50 | SU 1.282 |
| FRLY16 | 11455 | From the Cul-de-Sac to Elm St., south side of US50 | SU 0.378 |
| FRLY17 | 11456 | Truckee St. to South of US50 | SU 0.159 |
| FRLY18 | 11457 | East of Pinto St. to Cheyenne Dr., north side of US50 | SU 0.829 |
| FRLY19 | 11458 | From Shirlee Ave. to West of Reservoir Rd., north side of US50 | SU 1.464 |
| FRLY20 | 11459 | From Rocky Rd. to Topaz St., north side of US50 | SU 0.647 |
| FRLY21 | 11460 | From USA Pkwy. to Onyx St., north side of US50 | SU 0.633 |
| FRLY22 | 11461 | From US95A to East of Airport Way, north side of US50 | SU 1.227 |
| FRLY23 | 11462 | From South US50 to US95A, north side of US50 | SU 0.081 |
| FR TOTAL | | | 15.308 |

LYON COUNTY

| ROUTE | RMID | DESCRIPTION | MILEAGE |
|---|-------------|--|----------------|
| <u>STATE PARKS</u> | | | |
| <u>DAYTON STATE PARK</u> | | | |
| SPLY12 | 1614 | Main park road at Dayton State Park, from US50 through the loop to the main road | 0.312 |
| SPLY13 | 1616 | Main park road, from Ft. Churchill road through the loop to the main park road | 1.327 |
| <u>LAHONTON PARK RECREATION AREA</u> | | | |
| SPLY16 | 1618 | Boat launch road, from the main park road through the loop connecting back to the boat | 1.021 |
| SPLY16B | 1619 | Boat launch ramp road, from boat launch road to the EOP | 0.381 |
| SPLY16C | 1620 | Boat launch/parking outer loop (includes boat ramp) | 0.349 |
| SPLY16D | 1621 | Middle parking loop, from boat launch ramp road through the loop to the boat launch ramp road (including parking legs) | 0.175 |
| SPLY16E | 1622 | Water tank road, from boat launch ramp road through loop to boat launch ramp road | 0.037 |
| SPLY19 | 1626 | Main park road (including sanitation loop & parking loop) | 2.478 |
| SPLY19B | 11449 | Group 1 parking loop, from boat launch road through loop to boat launch road | 0.125 |
| SPLY19C | 11450 | Group 1 area, from boat launch road to EOP | 0.061 |
| SPLY19D | 1630 | Beach 7 road, from main road through loop to | 0.464 |
| SPLY19E | 1631 | Boat parking road, from beach 7 road through loop to beach road | 0.180 |
| SP TOTAL | | | 6.910 |




















LYON COUNTY

| <u>ROUTE</u> | <u>RMID</u> | <u>DESCRIPTION</u> | <u>MILEAGE</u> |
|-------------------|-------------|--|----------------|
| <u>REST PARKS</u> | | | |
| RPLY01 | 11081 | Wilson Canyon Rest Park, SR208, MP 12.50 (RP801) | 0.176 |
| RPLY01B | 11101 | Wilson Canyon Rest Park, SR208, MP 12.50, road to restroom of main drive (RP801) | 0.021 |
| RPLY02 | 11082 | Log Cabin Rest Park, SR339 at MP 11.26, north of Mason between SR340 and US95A (RP802) | 0.105 |
| RP TOTAL | | | 0.302 |

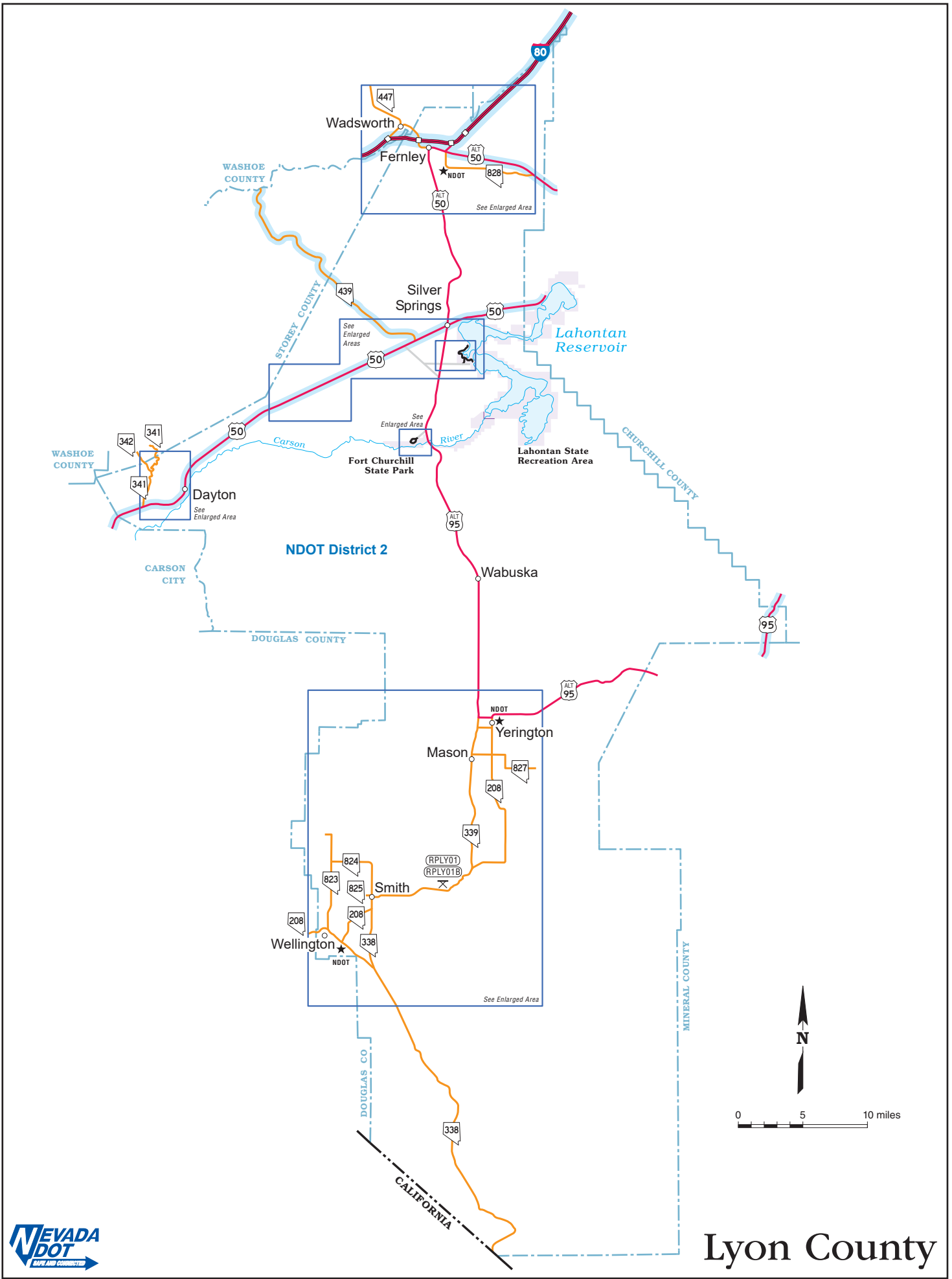
PARK AND RIDE

US50 Between Silver Springs and the Jct of US50A

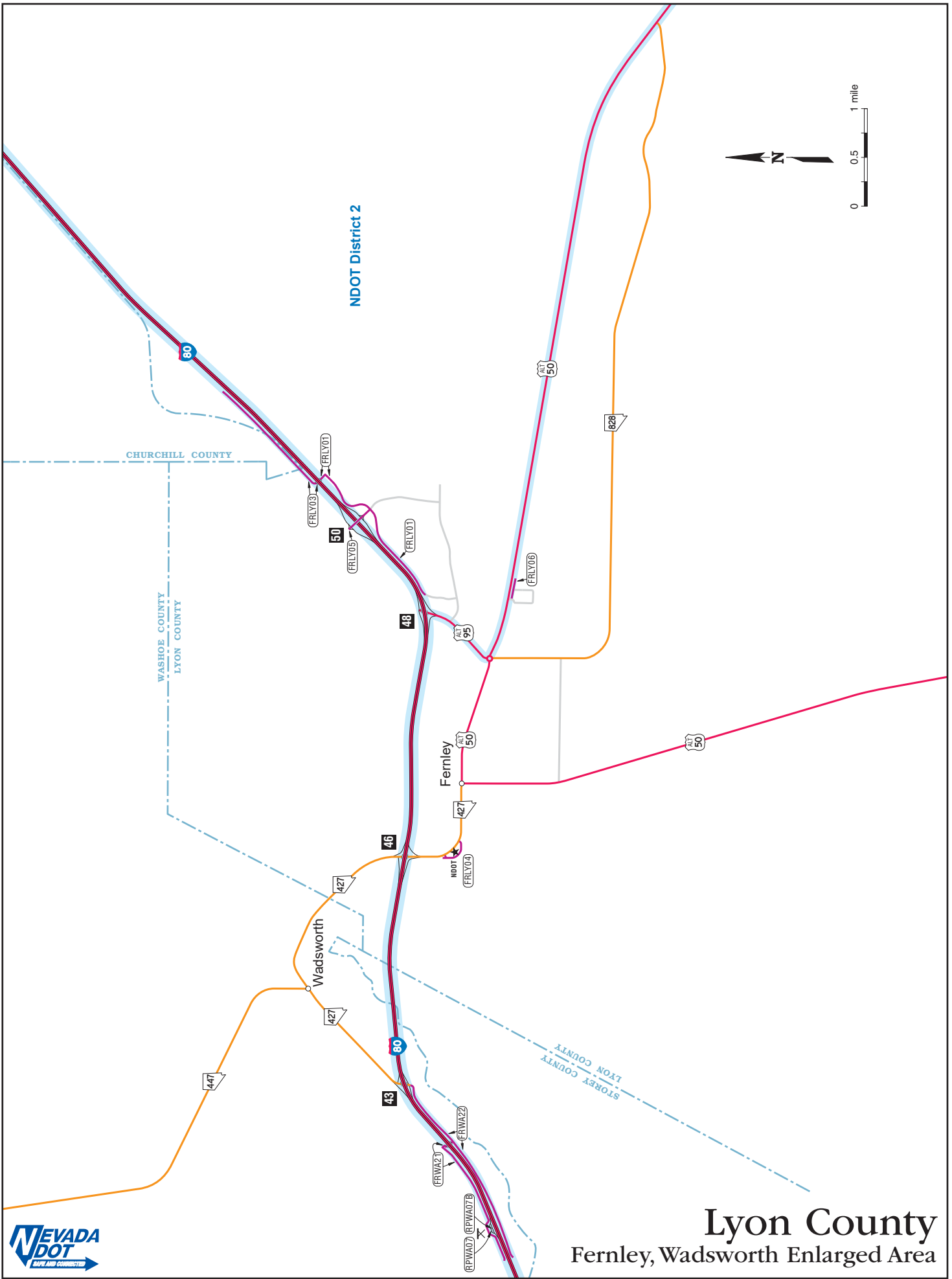
Map Legend

| | |
|---|---|
|  | State maintained portion of the National Highway System (NHS) |
|  | Non-maintained portion of the National Highway System (NHS) |
| <p>Exit number and symbol</p>  | Interstate route or controlled access |
|  | Controlled access State route |
|  | United States route |
|  | Nevada State route |
|  | Frontage road |
|  | Collector / Distributor road |
|  | State park, rest park, escape ramp and other |
|  | Ramp |
|  | Non-maintained route (reference only) |
|  | Proposed route |
|  | Enlarged area boundary |
|  | NDOT Maintenance District boundary |
|  | NDOT Maintenance Station (staffed only) |
|  | State Capital |
|  | City, Town or Site |
|  | Rest Park |
|  | Park and Ride |

NOTE: Some maps have variable scales



Lyon County



NDOT District 2

CHURCHILL COUNTY

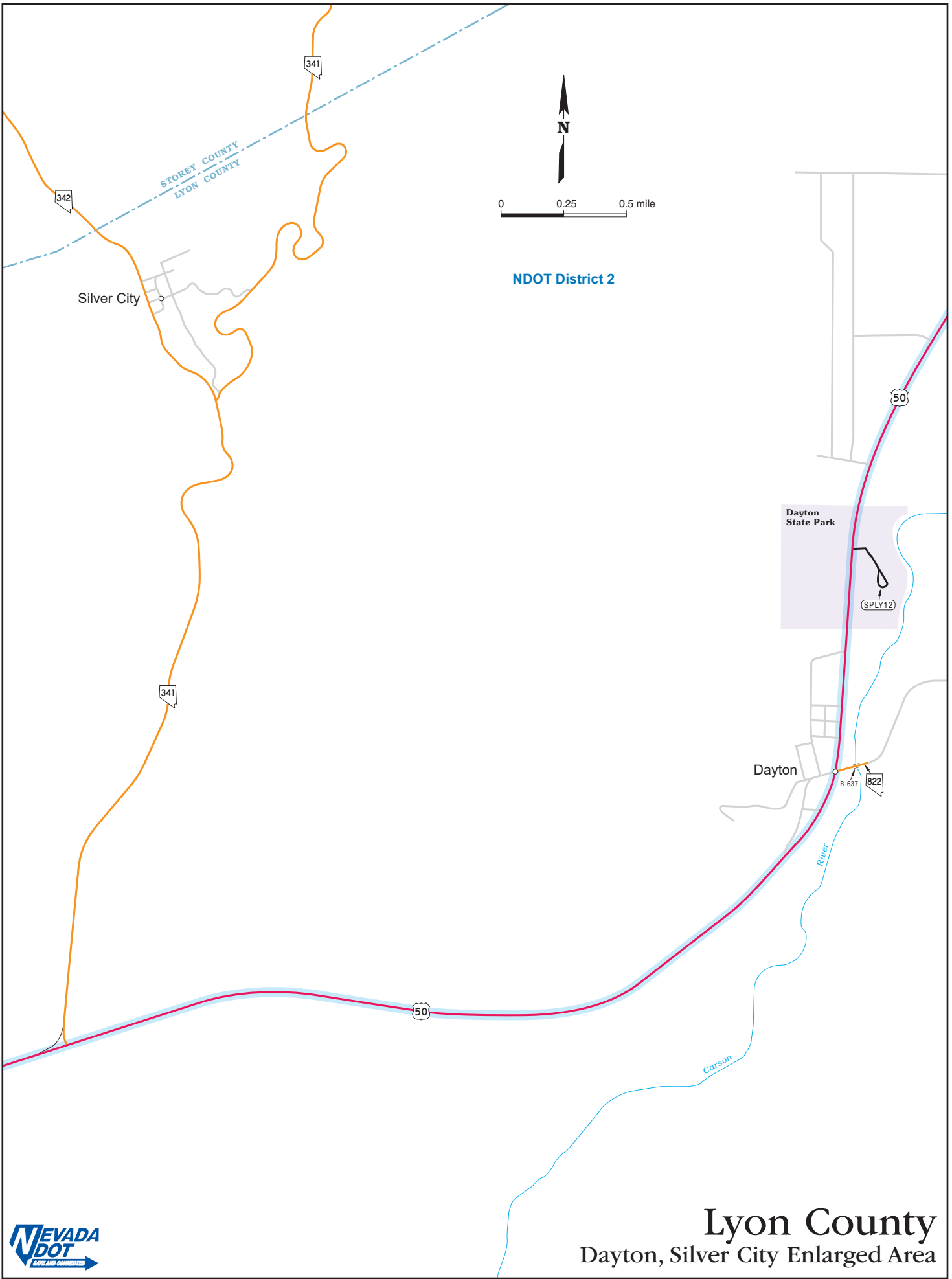
WASHOE COUNTY
LYON COUNTY

STOREY COUNTY
LYON COUNTY



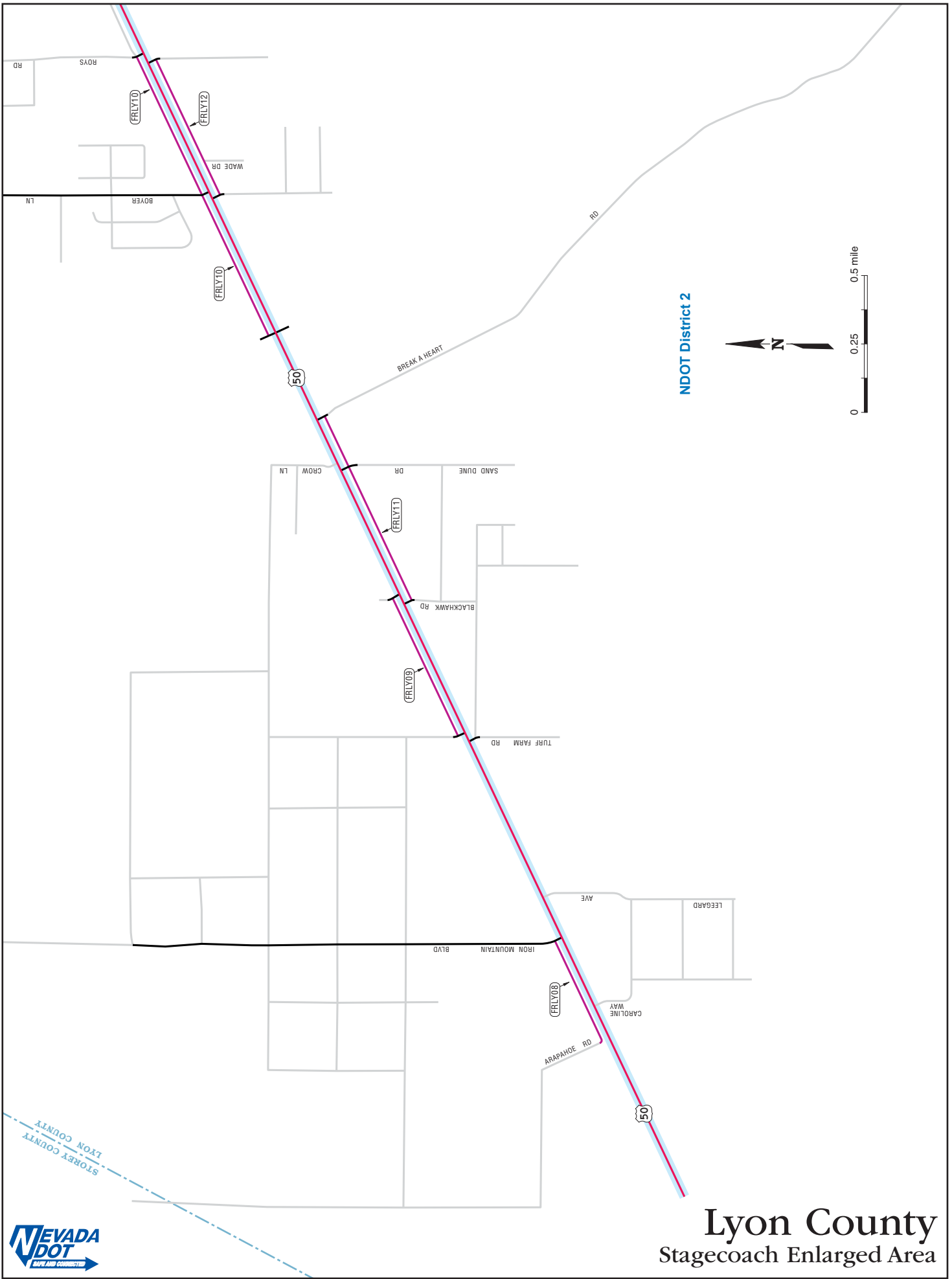
Lyon County

Fernley, Wadsworth Enlarged Area



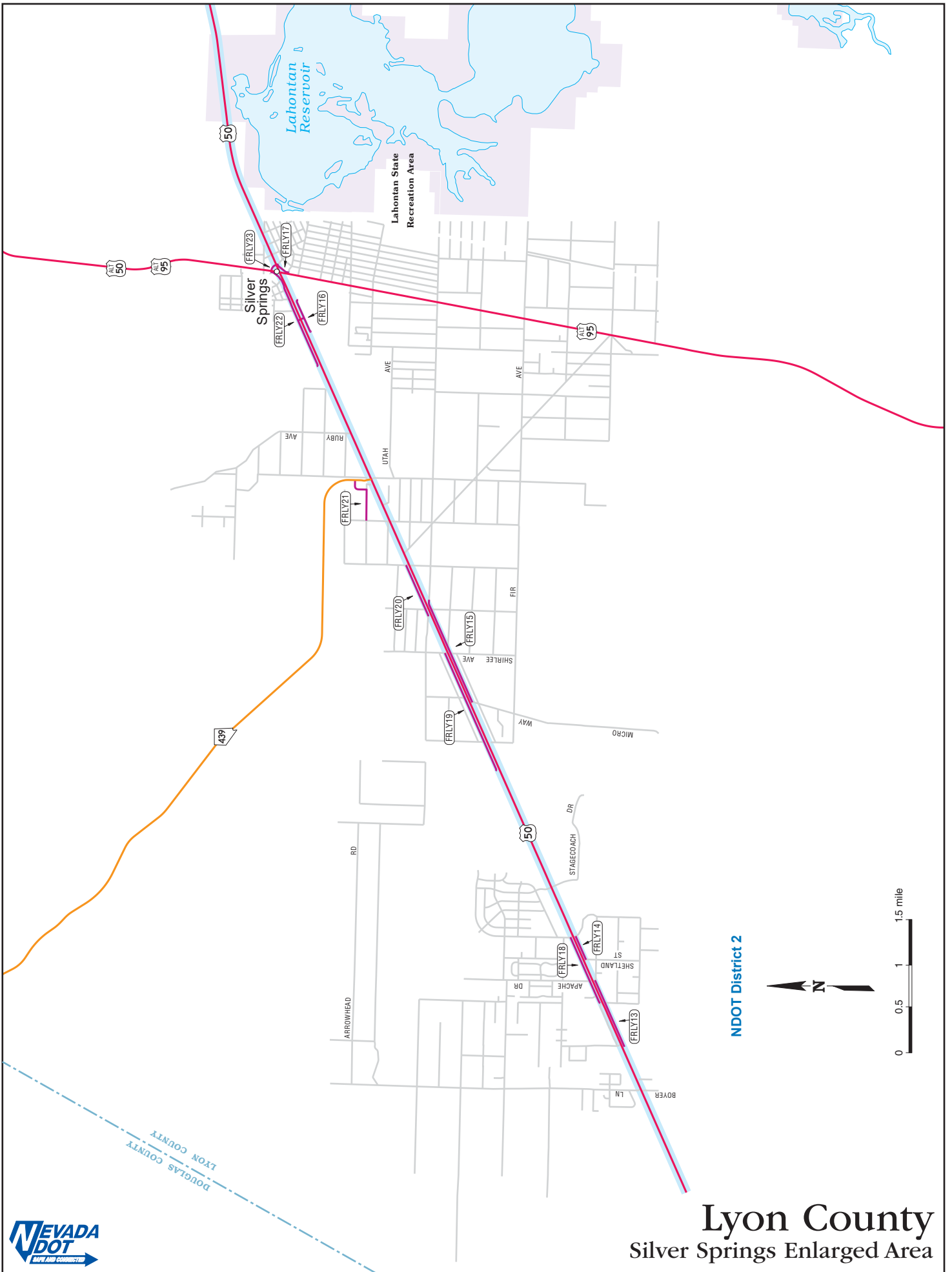
Lyon County

Dayton, Silver City Enlarged Area



Lyon County

Stagecoach Enlarged Area

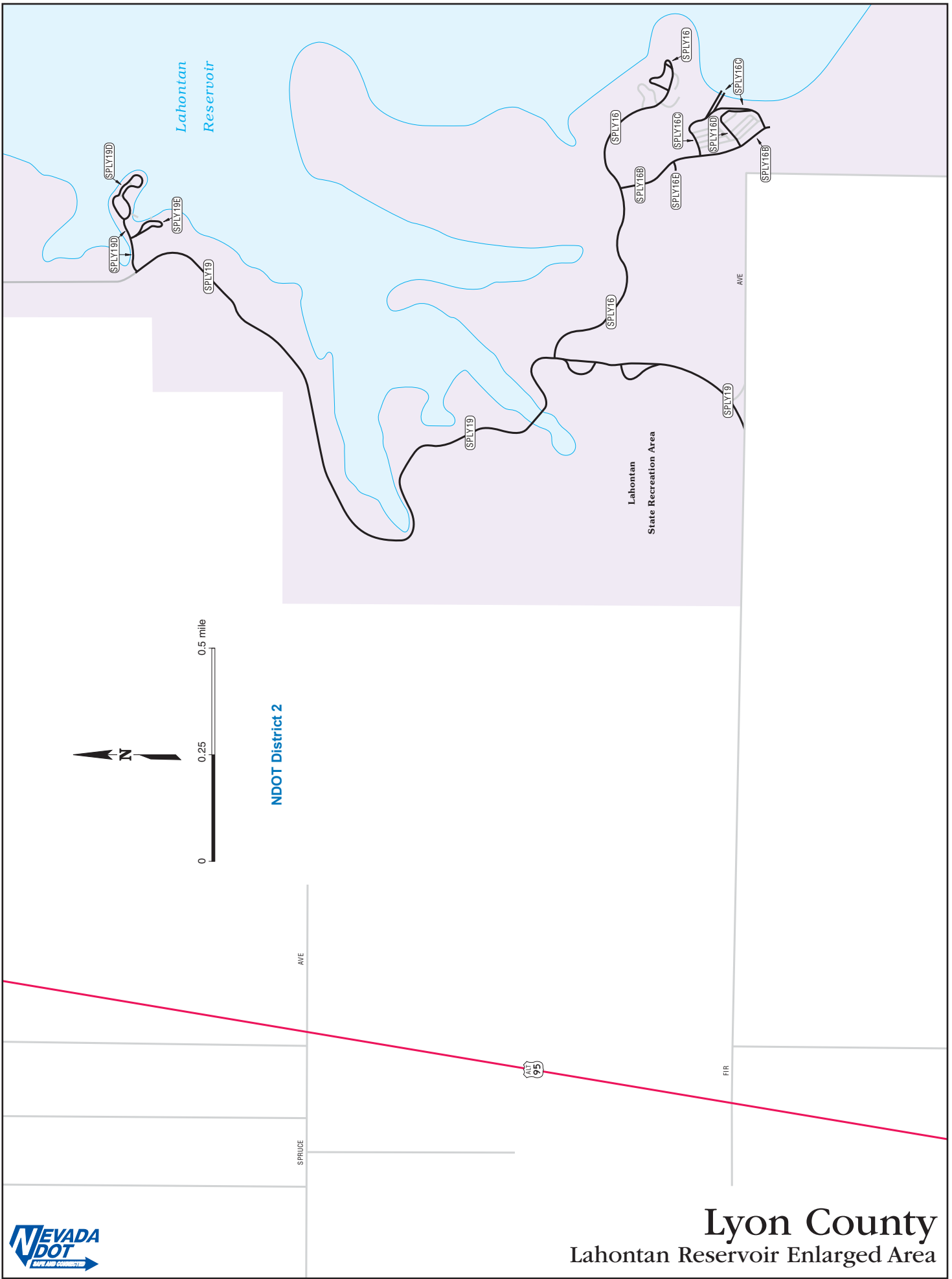


NDOT District 2

Lyon County

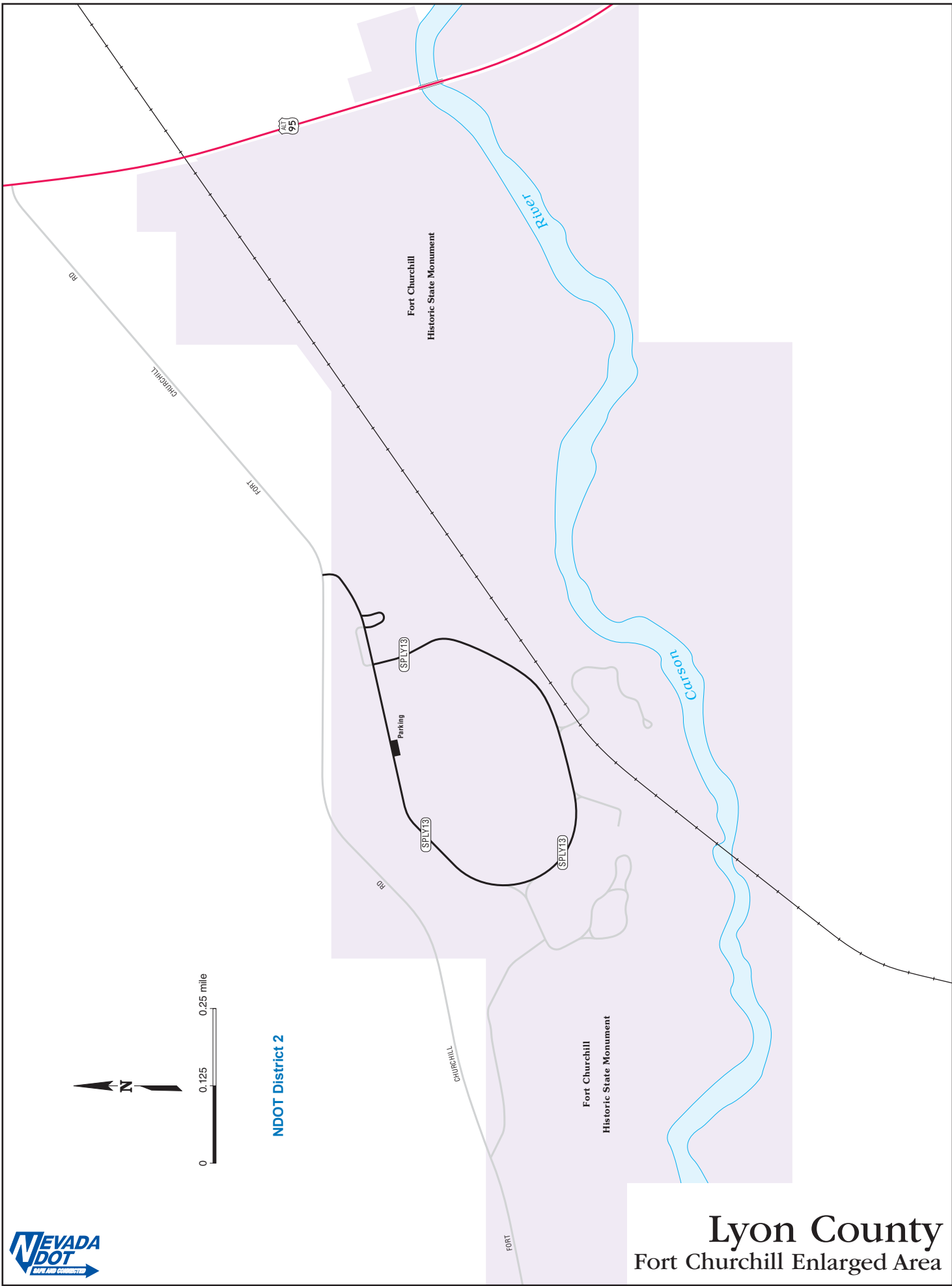
Silver Springs Enlarged Area





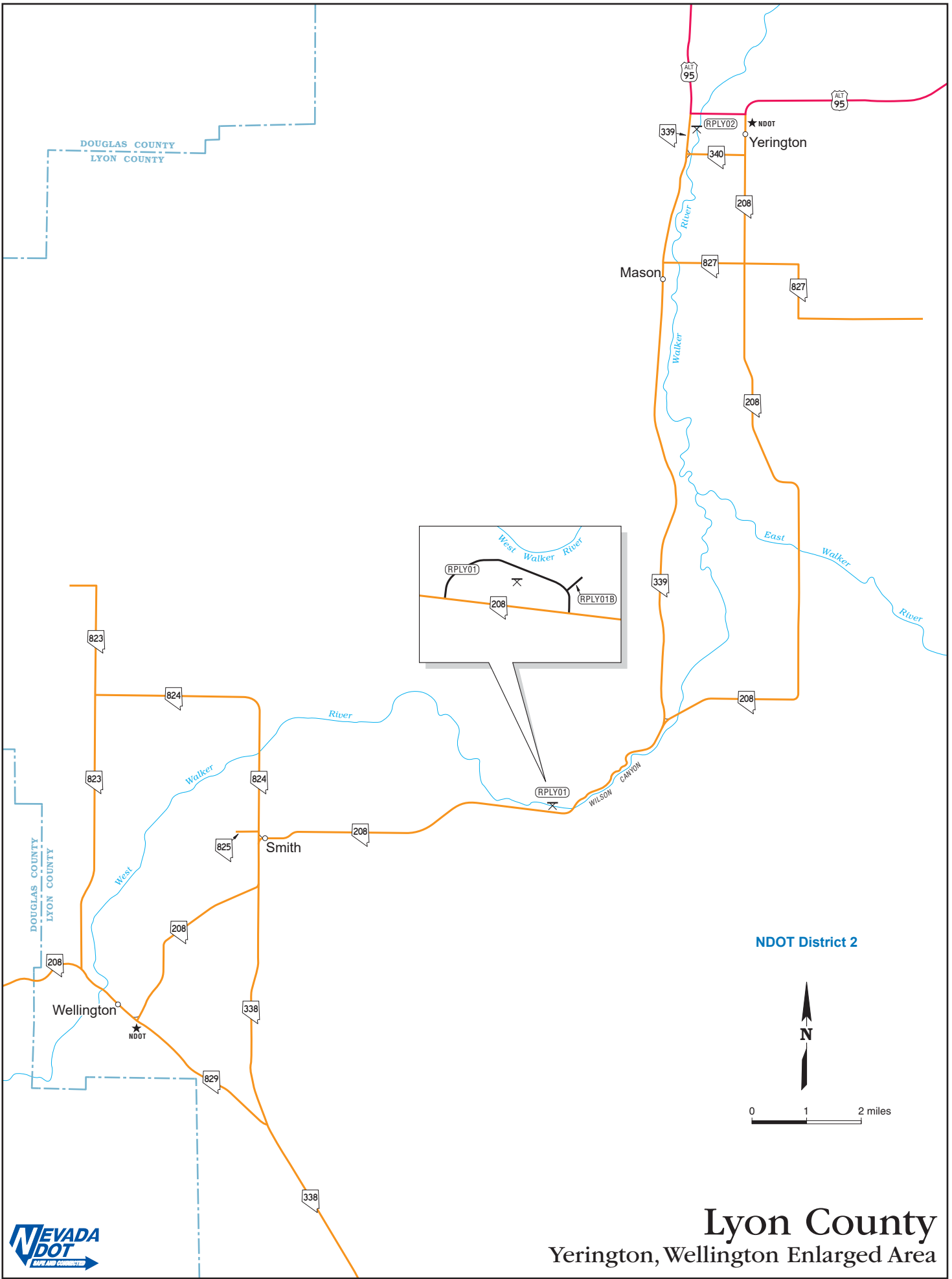
Lyon County

Lahontan Reservoir Enlarged Area



Lyon County

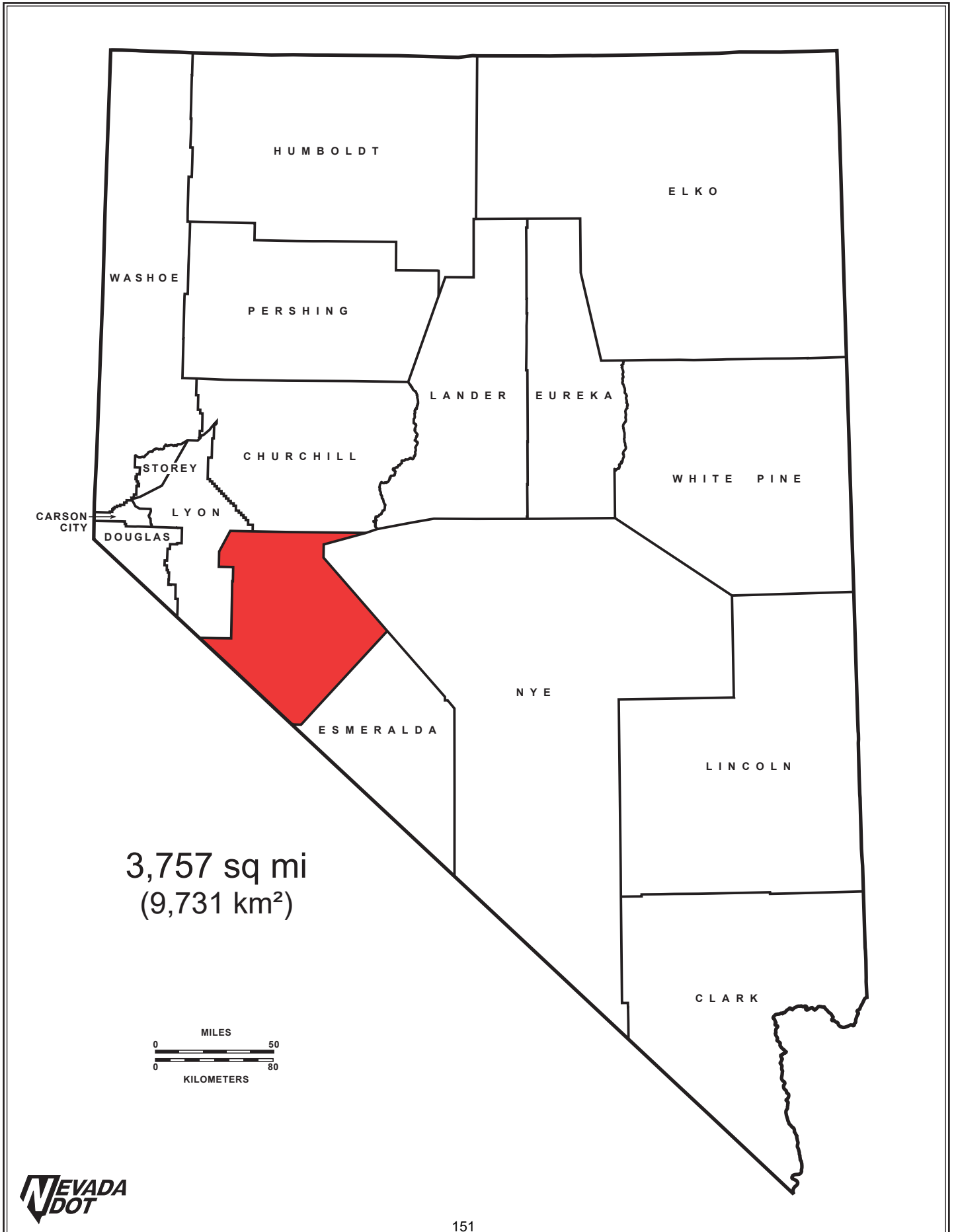
Fort Churchill Enlarged Area



Lyon County

Yerington, Wellington Enlarged Area

Mineral County



MINERAL COUNTY

NEW SYSTEM & TERMINI

MILEAGE

US6 - RMID #9 - W-E

CA/NV State Line to the MI/ES County Line

15.196

US95 - RMID #12 - S-N

ES/MI County Line to the MI/LY County Line

92.168

US95A - RMID #13 - S-N

US95 to the MI/LY County Line

10.679

US TOTAL

118.043

SR359 - Pole line Rd. - RMID #77 - S-N

CA/NV State Line to US95

33.333

SR360 - Mina/Basalt Cutoff Rd. - RMID #78 - S-N

US6 near Basalt to US95

23.229

SR361 - Gabbs Valley Rd. - RMID #79 - S-N

US95 to the MI/NY County Line

22.186

MI/NY County Line to the MI/CH County Line (mileposted as
Nye County)

2.688

24.874

SR362 - Hawthorne Truck By-Pass - RMID #80 - S-N

US95 south of Hawthorne to US95

1.290

SR839 - Nevada Scheelite Mine Rd. - RMID #186 - S-N

Rawhide Rd. to the MI/CH County Line

4.126

SR TOTAL

86.852

Mineral County Totals

US 118.043

SR 86.852




















SP 0.638

205.533

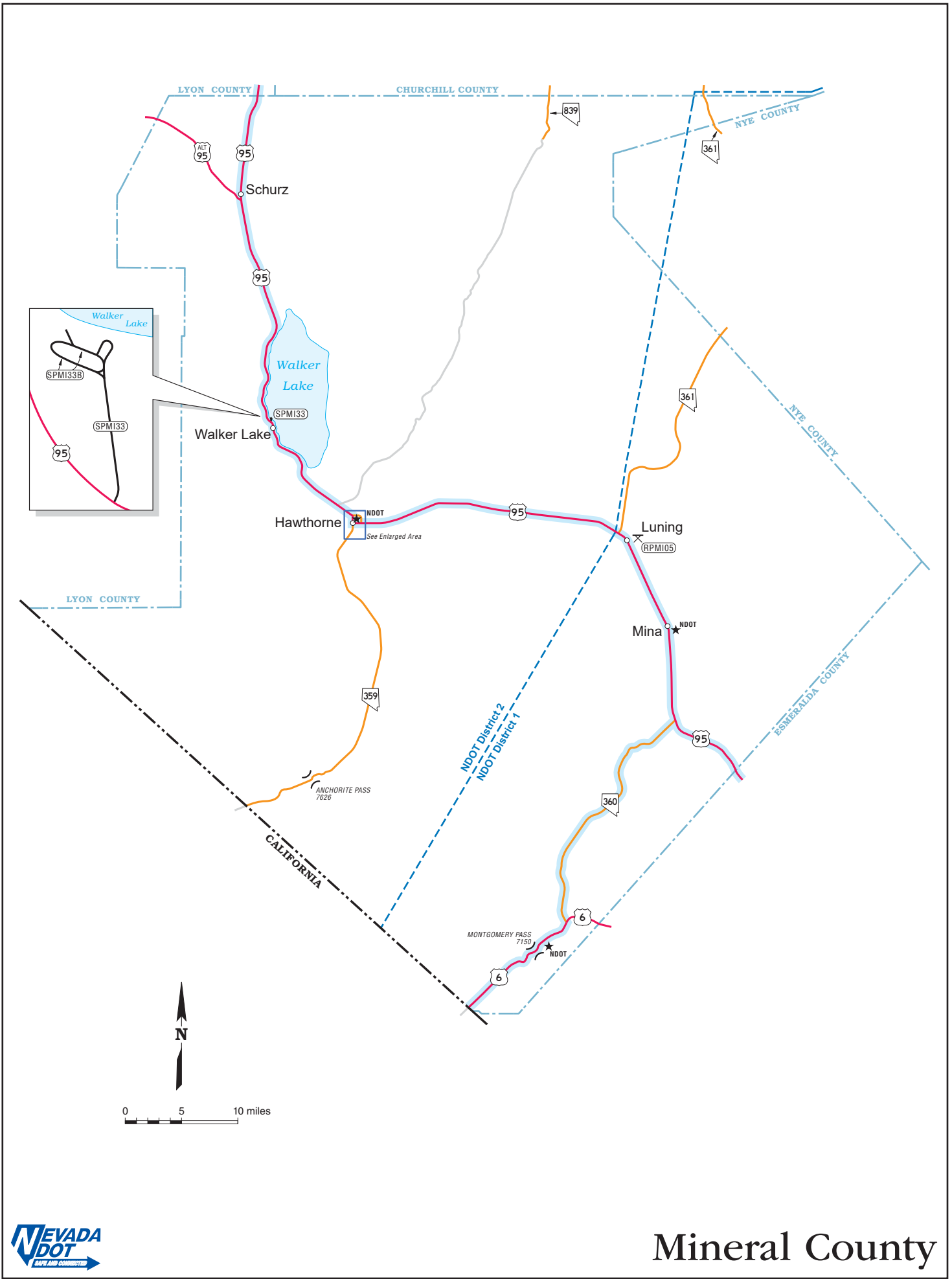
MINERAL COUNTY

| ROUTE | RMID | DESCRIPTION | MILEAGE |
|---|-------------|--|----------------|
| <u>REST PARKS</u> | | | |
| RPMI05 | 11084 | Luning Rest Park, US95, MP 24.60 (RP805) | 0.068 |
| RPMI06 | 11083 | Hawthorne Rest Park, US95, MP 50.40 (RP806) | 0.071 |
| RP TOTAL | | | 0.139 |
| <u>STATE PARKS</u> | | | |
| <u>WALKER LAKE STATE RECREATION PARK</u> | | | |
| SPMI33 | 1635 | Main park road, from US95 through the loop to the main park road at Walker Lake State Park, from US95 to SPMI33B | 0.425 |
| SPMI33B | 1636 | Boat staging/ramp road, from the main park road to the main park road | 0.213 |
| SP TOTAL | | | 0.638 |

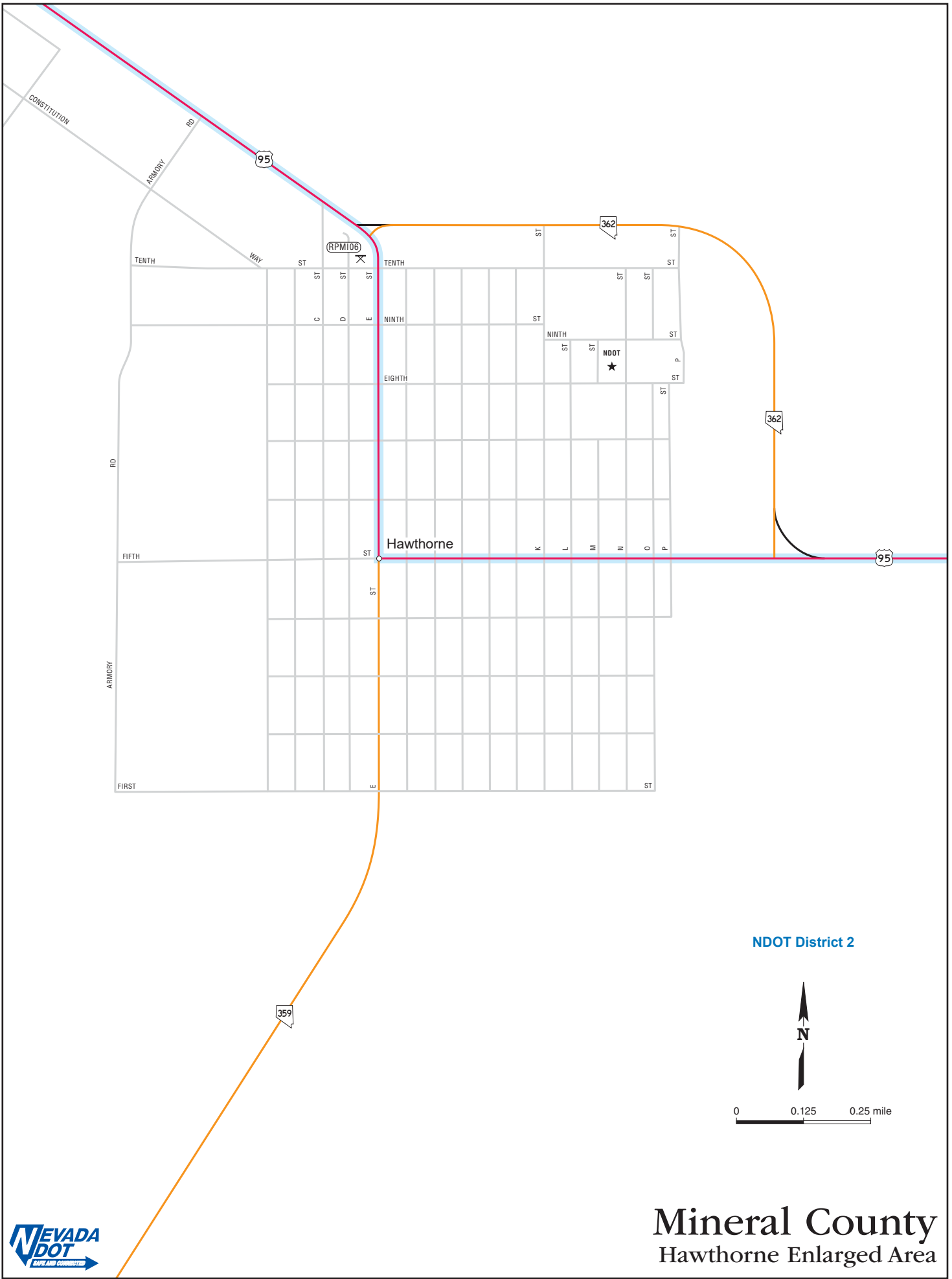
Map Legend

| | |
|---|---|
|  | State maintained portion of the National Highway System (NHS) |
|  | Non-maintained portion of the National Highway System (NHS) |
| <p>Exit number and symbol</p>  | Interstate route or controlled access |
|  | Controlled access State route |
|  | United States route |
|  | Nevada State route |
|  | Frontage road |
|  | Collector / Distributor road |
|  | State park, rest park, escape ramp and other |
|  | Ramp |
|  | Non-maintained route (reference only) |
|  | Proposed route |
|  | Enlarged area boundary |
|  | NDOT Maintenance District boundary |
|  | NDOT Maintenance Station (staffed only) |
|  | State Capital |
|  | City, Town or Site |
|  | Rest Park |
|  | Park and Ride |

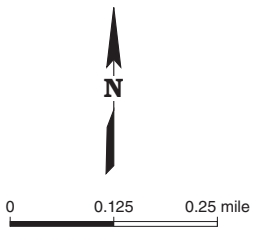
NOTE: Some maps have variable scales



Mineral County



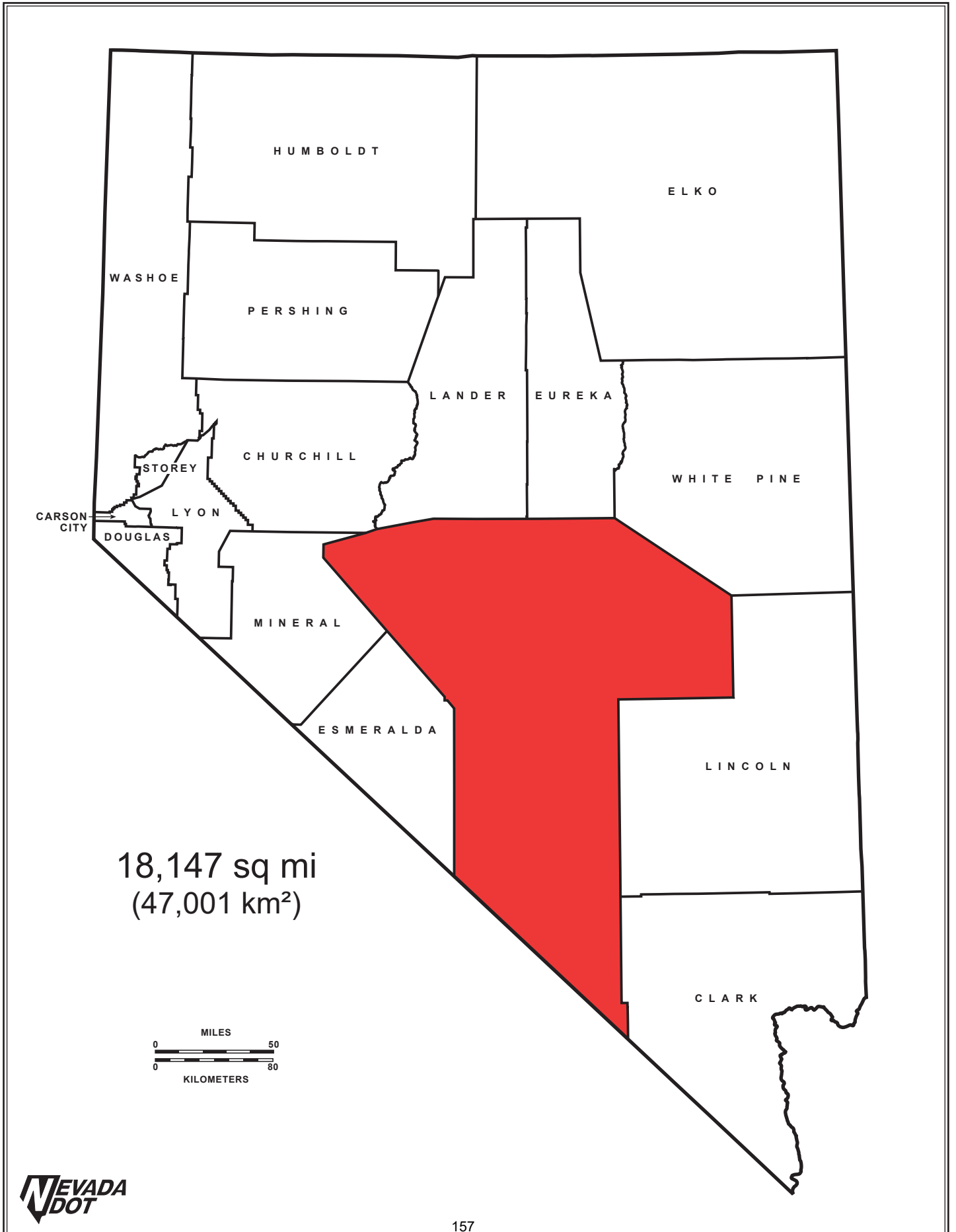
NDOT District 2



Mineral County

Hawthorne Enlarged Area

Nye County



18,147 sq mi
(47,001 km²)



NYE COUNTY

| <u>NEW SYSTEM & TERMINI</u> | | <u>MILEAGE</u> |
|---|------------|-----------------------|
| <u>US6 - RMID #9 - W-E</u> | | |
| ES/NY County Line north of Tonopah to the Jct of US95 | | 1.800 |
| Jct US95 in Tonopah to the NY/WP County Line | | <u>129.391</u> |
| | US6 TOTAL | 131.191 |
| <u>US95 - RMID #12 & 414 -S-N</u> | | |
| CL/NY County Line to the NY/ES County Line | | 107.169 |
| NY/ES County Line to the Jct of US6 | | <u>1.285</u> |
| | US95 TOTAL | 108.454 |
| | US TOTAL | 239.645 |
| | | |
| <u>SR160 - Pahrump Valley Rd. - RMID #29 & 1195 - S-N</u> | | |
| NY/CL County Line to the NUL of Pahrump at county cum mile 26.363 | SU | 26.363 |
| NUL of Pahrump to US95 | | <u>10.649</u> |
| | | 37.012 |
| <u>SR267 - Scotty's Castle Rd. - RMID #55 - W-E</u> | | |
| NY/ES County Line to US95 | | 12.064 |
| <u>SR318 - Sunnyside Rd./ Silver State Classic Challenge Hwy. - RMID #67 - S-N</u> | | |
| LN/NY County Line to the NY/WP County Line | | 38.912 |
| <u>SR361 - Gabbs Valley Rd. - RMID #79 - S-N</u> | | |
| MI/NY County Line to the NY/MI County Line | | 22.257 |
| <u>SR372 - Charles Brown Highway - RMID #81 - W-E</u> | | |
| NV/CA State Line to SR160/Pahrump Valley Rd. | SU | 7.769 |
| <u>SR373 - Death Valley Jct Rd. - RMID #82 - S-N</u> | | |
| NV/CA State Line to US95 near Amargosa Valley | | 16.297 |
| <u>SR374 - Death Valley Rd. - RMID #83 - W-E</u> | | |
| 3.947 miles north of CA/NV State Line to US95 | | 8.841 |
| <u>SR375 - Warm Springs Rd. - RMID #84 - W-E</u> | | |
| US6 near Warm Springs to the NY/LN County Line | | 49.341 |
| <u>SR376 - Tonopah Rd./Austin Rd. - RMID #85 - S-N</u> | | |
| US6 north to the cattleguard at the NY/LA County Line | | 81.680 |
| <u>SR377 - Manhattan Rd. - RMID #86 - W-E</u> | | |
| SR376/Tonopah/Austin Rd. to 6.464 miles east to Manhattan | | 6.464 |

NYE COUNTY

NEW SYSTEM & TERMINI

MILEAGE

SR379 - Duckwater Rd. - RMID #87 - S-N

US6 near Currant to 19.533 miles north

19.533

SR844 - lone Rd. - RMID #187 - W-E

SR361/Gabbs Valley Rd. to 2 miles east of the Toiyabe
National Forest Boundary

12.311

SR TOTAL

312.481

Nye County Totals

US 239.645

SR 312.481

FR 1.018




















AR 20.849

573.993

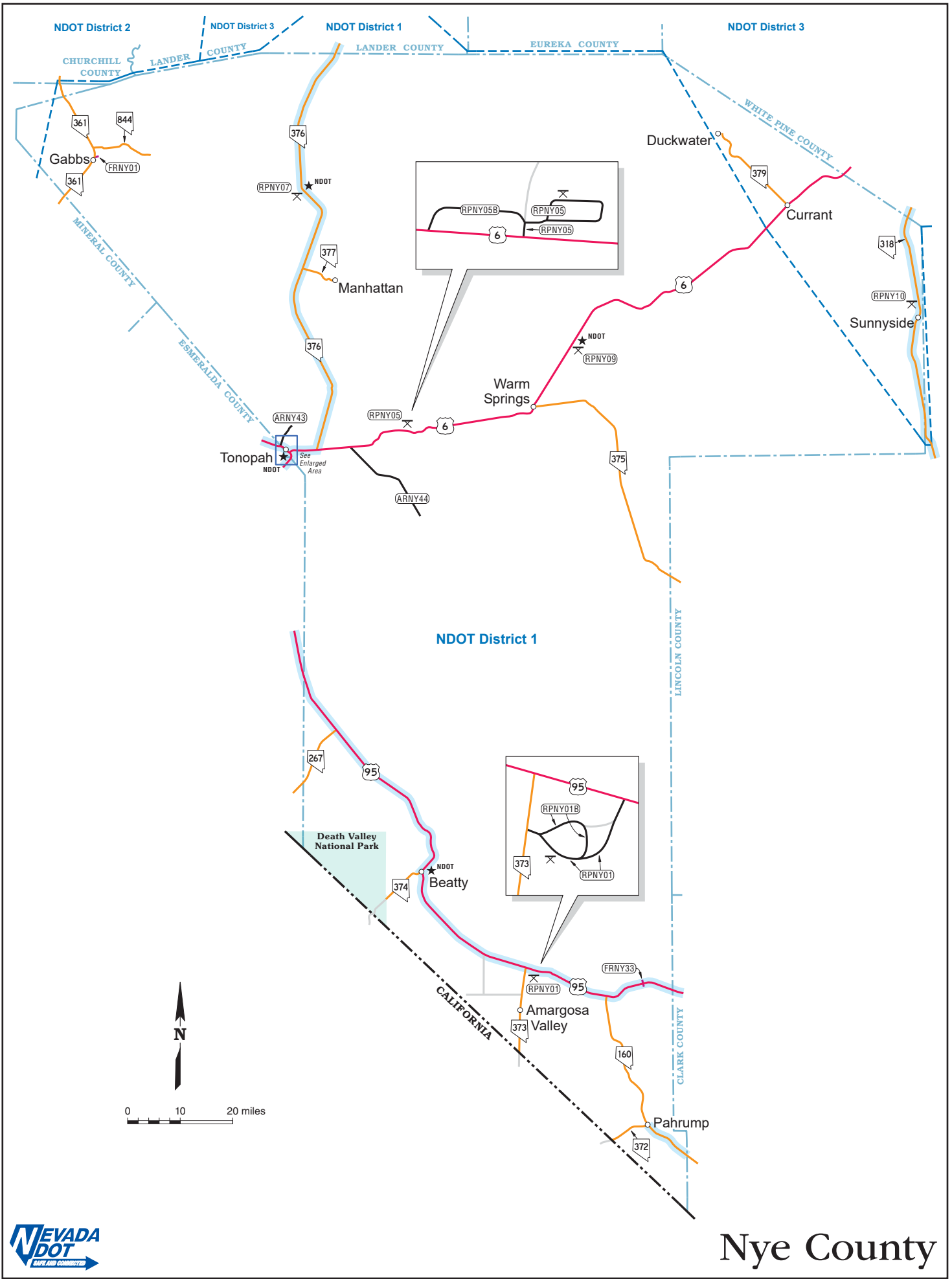
NYE COUNTY

| ROUTE | RMID | DESCRIPTION | MILEAGE |
|------------------------------|-------------|---|----------------|
| <u>ACCESS ROADS</u> | | | |
| ARNY42 | 1204 | Air Force Rd., from Cody Rd. to the radio facility gate | 0.739 |
| ARNY43 | 1461 | Access road to the radar site north of Tonopah | 0.511 |
| ARNY44 | 1462 | Access road to Sandia Missile Test Site | 19.599 |
| AR TOTAL | | | 20.849 |
| <u>FRONTAGE ROADS</u> | | | |
| FRNY01 | 1079 | From SR361 to 0.664 miles east of Premier Western operations | 0.664 |
| FRNY33 | 207 | From Ramps 3 & 4, US95, Mercury Intg., Exit #136 to 0.354 miles north at entrance to Nevada Test Site | 0.354 |
| FR TOTAL | | | 1.018 |
| <u>REST PARKS</u> | | | |
| RPNY01 | 11085 | Amargosa Valley Rest Park, US95 at the Jct. of SR373 (RP801) | 0.123 |
| RPNY01B | 11100 | Amargosa Valley Rest Park, US95 at the Jct. of SR373, half of the loop portion (RP801) | 0.074 |
| RPNY05 | 11086 | Salisbury Wash Rest Park, US6, MP 25.47, east of Tonopah (RP805) | 0.184 |
| RPNY05B | 11099 | Salisbury Wash Rest Park, US6, MP 25.47, truck parking area (RP805) | 0.117 |
| RPNY07 | 11087 | Big Smokey Rest Park, SR376, MP 53.67 (RP807) | 0.030 |
| RPNY09 | 11088 | Blue Jay Rest Park, US6, MP 65.70, near the Blue Jay Maintenance Station (RP809) | 0.099 |
| RPNY10 | 11089 | Sunnyside Rest Park, SR318, MP 20.90, adjacent to Sunnyside Maintenance Station (RP810) | 0.139 |
| RP TOTAL | | | 0.766 |

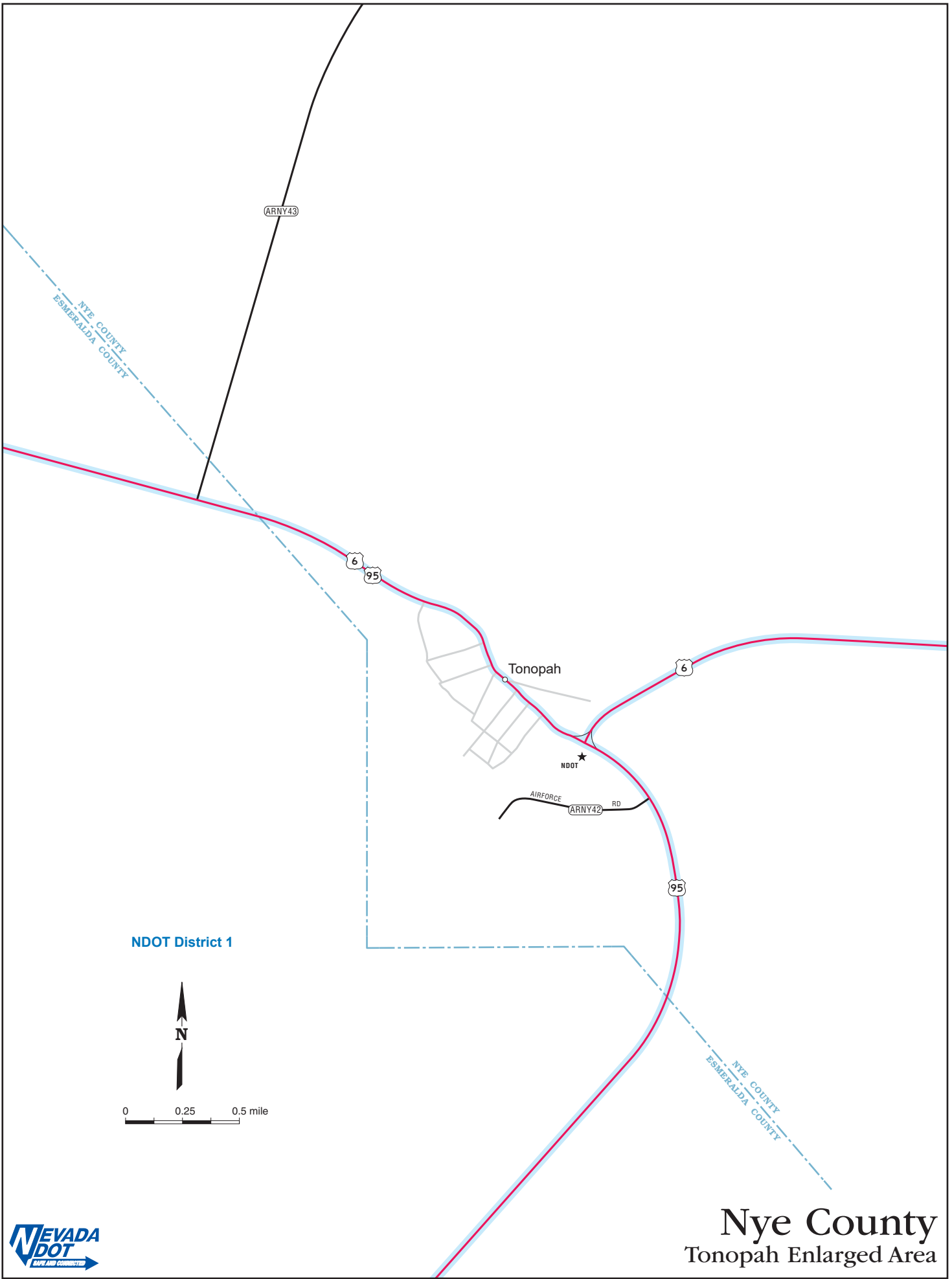
Map Legend

| | |
|---|---|
|  | State maintained portion of the National Highway System (NHS) |
|  | Non-maintained portion of the National Highway System (NHS) |
| <p>Exit number and symbol</p>  | Interstate route or controlled access |
|  | Controlled access State route |
|  | United States route |
|  | Nevada State route |
|  | Frontage road |
|  | Collector / Distributor road |
|  | State park, rest park, escape ramp and other |
|  | Ramp |
|  | Non-maintained route (reference only) |
|  | Proposed route |
|  | Enlarged area boundary |
|  | NDOT Maintenance District boundary |
|  | NDOT Maintenance Station (staffed only) |
|  | State Capital |
|  | City, Town or Site |
|  | Rest Park |
|  | Park and Ride |

NOTE: Some maps have variable scales

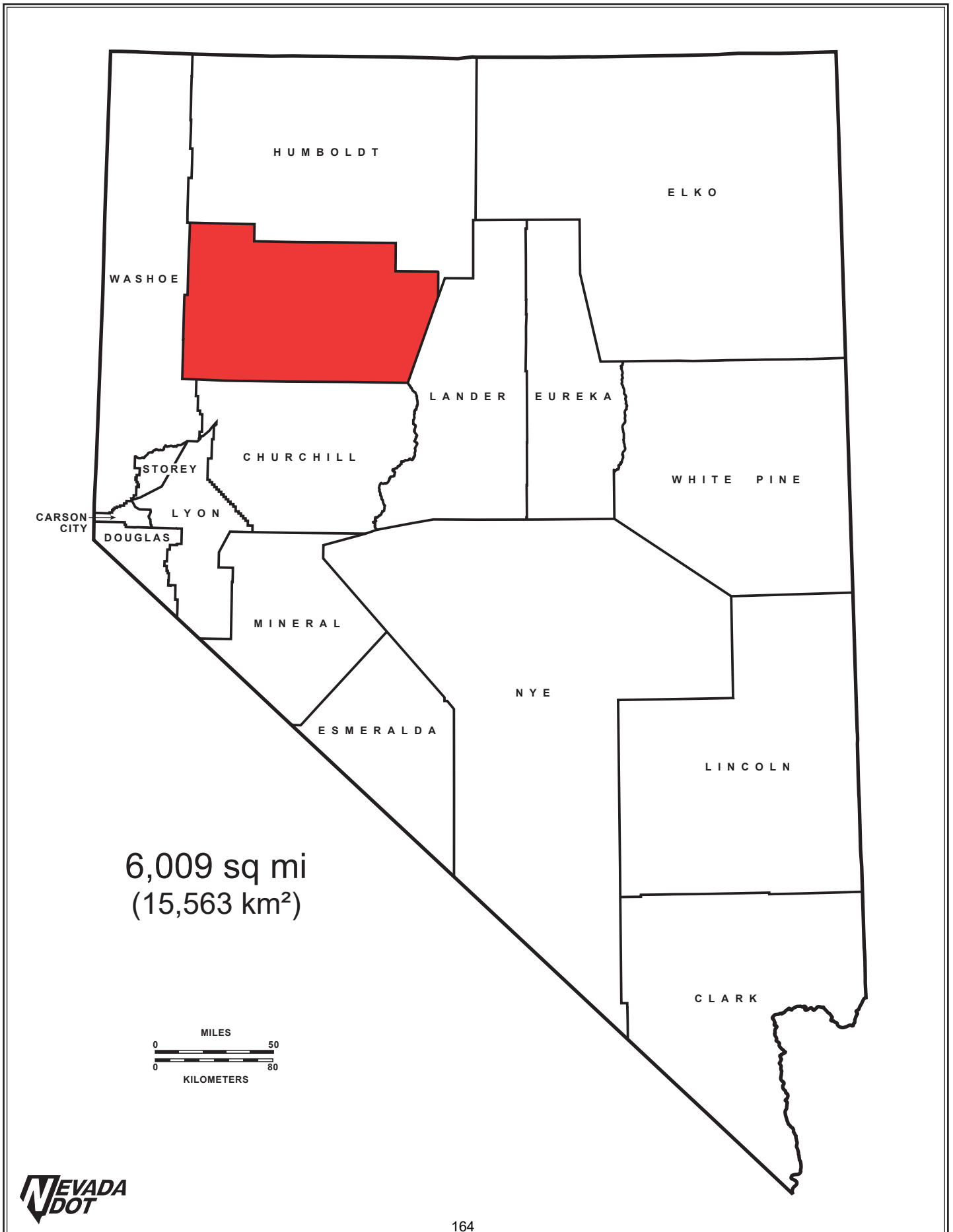


Nye County

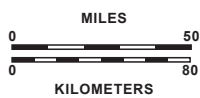


Nye County Tonopah Enlarged Area

Pershing County



6,009 sq mi
(15,563 km²)



PERSHING COUNTY

NEW SYSTEM & TERMINI

MILEAGE

IR80 - RMID #5 & 407 - W-E

| | | |
|--|------------|--------|
| CH/PE County Line to the PE/HU County Line | IR80 TOTAL | 75.070 |
| | IR TOTAL | 75.070 |

SR396 - Cornell Ave./Upper Valley Rd. - RMID #88 - W-E

| | |
|---|-------|
| IR80, W Lovelock Intg., Exit 105 to 0.091 miles east of Ramp 1 at the Coal Canyon Intg., Exit #112 | 7.675 |
|---|-------|

SR397 - Westgard Rd./South Meridian Rd./Amherst Ave. - RMID #89 - S-N

| | |
|---|--------|
| SR860/Derby Field Rd. to SR398/Main St. | 11.826 |
|---|--------|

SR398 - Main St./Central Ave./N Meridian Rd./Fairview Rd. - RMID #90 -S-N

| | |
|---|--------------|
| Cattleguard 0.012 miles south of Ramps 1&2, IR80 to Central Ave./ Meridian Rd. | 0.342 |
| Central Ave./Meridian Rd. to Fairview Rd. | 2.488 |
| Meridian Rd./Fairview Rd to SR396/Upper Valley Rd. | <u>1.946</u> |
| | 4.776 |

SR399 - Eagle Picher Mine Rd./Pitt Rd. - RMID #91 - W-E

| | |
|---|--------|
| Eagle Picher Mine, 18.146 miles west to SR398/Main St./Central Ave./N. Meridian Rd./Fairview Rd. | 18.146 |
|---|--------|

SR400 - Unionville Rd. - RMID #92 - S-N

| | |
|--|--------|
| 0.029 miles south of Unionville Rd. & Kyle Hot Springs Rd. at EOP to FRPE15, Mill City Intg., Exit #149 | 16.587 |
|--|--------|

SR401 - Rye Patch Rd. - RMID #93 - W-E

| | |
|---|-------|
| Rye Patch State Recreational Area to cattleguard 0.014 miles south of Ramps 1&2, IR80, Exit #129 | 2.350 |
|---|-------|

SR447 - Gerlach Rd. - RMID #103 - S-N

| | |
|---|--------|
| From WA/PE County Line to PE/WA County Line | 11.499 |
|---|--------|

SR854 - Lone Mountain Rd./Western Ave./Dartmouth Ave. - RMID #188 - W-E

| | |
|--|-------|
| SR399/Eagle Picher Mine Rd./Pitt Rd. to SR398/Main St. | 4.114 |
|--|-------|

SR856 - Lovelock Airport Rd. - RMID #189 - W-E

| | |
|---|-------|
| SR396/14th St. to 0.011 miles east of Reservoir Rd. | 1.405 |
|---|-------|

SR860 - Derby Field Rd. - RMID #192 - S-N

| | |
|--|-------|
| From cattleguard at Derby Airport entrance to FRPE01 | 1.866 |
|--|-------|

| | |
|----------|--------|
| SR TOTAL | 80.244 |
|----------|--------|

Pershing County Totals

| | |
|----|--------------|
| IR | 75.070 |
| SR | 80.244 |
| FR | 56.143 |
| SP | <u>1.476</u> |
| | 212.933 |




















| <u>PERSHING COUNTY</u> | | | |
|-------------------------------|-------------|---|------------------------|
| ROUTE | RMID | DESCRIPTION | MILEAGE |
| <u>FRONTAGE ROADS</u> | | | |
| FRPE01 | 363 | Segment 1: From CH/PE County Line, south side IR80 near Toulon Intg., Exit #93 to SR396, south side IR80 west Lovelock Intg., Exit #105 Segment 2: From SR396, north side IR80, Coal Canyon Intg., Exit #112, to 4.474 miles east of the cattleguard, north side IR80 near Torey Wash Grade Sep. | 16.470 <u>4.474</u> |
| | | FRPE01 TOTAL | 20.944 |
| FRPE02 | 361 | From CH/PE County Line, north side IR80, Toy Grade Sep. near Toulon Intg., Exit #93 to FRPE01 | 1.063 |
| FRPE04 | 360 | From FRPE01, south side IR80, Toulon Intg., Exit #93 to 0.196 miles north of Ramps 3 & 4 at EOP north side IR80 | 0.350 |
| FRPE05 | 359 | From FRPE07, south side IR80, Torey Wash Grade Sep., Oreana Intg., Exit #119 to FRPE01, north side IR80 | 0.172 |
| FRPE06 | 358 | From FRPE01, south side IR80 at Westfall Rd., Perth Grade Sep. to 0.669 miles east of FRPE01, north side IR80 | 0.669 |
| FRPE07 | 357 | From 4.194 miles west of FRPE26 at EOP, south side of IR80, Oreana/Rochester Intg., Exit #119 to FRPE26 | 4.194 |
| FRPE09 | 356 | From 1.256 miles west of SR401, north side IR80, Rye Patch Intg., Exit #129 to SR401 | 1.256 |
| FRPE11 | 355 | From 2.494 miles west of FRPE12 at EOP, south side IR80, Humboldt Intg., Exit #138 to 1.354 miles east of FRPE12, south side IR80 | 3.848 |
| FRPE12 | 354 | From cattleguard at R/W fence, south side IR80, Humboldt Intg., Exit #138 to FRPE13, north side IR80 | 0.122 |
| FRPE13 | 322 | From 1.067 miles west of FRPE12 at EOP, north side IR80, Humboldt Intg., Exit #138 to 1.533 miles east of FRPE12 at EOP, north side IR80 | 2.600 |
| FRPE14 | 291 | From 5.130 miles west of FRPE16, south side IR80, Imlay Intg., Exit #145 to 0.548 miles east of FRPE16 at Thunder Mtn Monument, south side IR80 | 5.678 |
| FRPE15 | 333 | From 1.326 miles west of FRPE16, north side IR80, Imlay Intg., Exit #145 to the cattleguard south side IR80, Dun Glen-Mill City Intg., Exit #151 | 7.472 |
| FRPE16 | 308 | From FRPE14, south side IR80, Imlay Intg., Exit #145 to FRPE15, north side IR80 | 0.139 |

| <u>PERSHING COUNTY</u> | | | |
|---|-------------|--|----------------|
| ROUTE | RMID | DESCRIPTION | MILEAGE |
| <u>FRONTAGE ROADS</u> | | | |
| FRPE17 | 307 | From FRPE01, south side IR80, Big Meadows grade sep. near the west Lovelock Intg., Exit #105 to 0.076 miles north of FRPE01, north side IR80 | 0.076 |
| FRPE20 | 11184 | From south side IR80, Cosgrave Intg., Exit 158 from 1.288 miles west of FRPE21 to FRPE21 | 1.288 |
| FRPE21 | 306 | From south side IR80, Cosgrave Intg., Exit 158 from 0.147 miles south of the Jct. of ramps 1&2 to 0.124 miles north of Ramps 3 & 4 | 0.353 |
| FRPE22 | 305 | From 1.697 miles west of the PE/HU County Line, south side IR80, near Rose Creek Intg., Exit #168 to the PE/HU County Line | 1.697 |
| FRPE23 | 304 | From 1.668 miles west of FRPE25 at cattleguard & R/W post, south side IR80, Fairview Grade Sep. to FRPE25, south side IR80 | 1.668 |
| FRPE24 | 303 | From 1.756 miles west of FRPE25 at R/W Post/EOP, north side IR80, Fairview Grade Sep. to FRPE25 | 1.756 |
| FRPE25 | 302 | From 0.012 miles south of FRPE23 at EOP, Fairview Grade Sep. to 0.044 miles north of FRPE24 | 0.257 |
| FRPE26 | 11300 | Oreana Rd./Limerick Canyon Rd., From IR80, Ramps 3&4 to FRPE07 | 0.541 |
| FR TOTAL | | | 56.143 |
| <u>REST PARK</u> | | | |
| RPPE01 | 11090 | Cosgrave Rest Park, IR80, MP 69.66 (RP804) | 0.688 |
| RPPE01B | 11103 | Cosgrave Rest Park, IR80, MP 69.66, truck parking area (RP804) | 0.192 |
| RPPE01C | 11104 | Cosgrave Rest Park, IR80, MP 69.66, dump station (RP804) | 0.089 |
| RP TOTAL | | | 0.969 |
| <u>STATE PARKS</u> | | | |
| <u>RYE PATCH RECREATIONAL AREA</u> | | | |
| SPPE32 | 1639 | Lower dam road at Rye Patch State Park, from SR401 to east of SPPE32B, camping loop road | 0.609 |
| SPPE32B | 1640 | Camping loop road at Rye Patch State Park, from SPPE32 to SPPE32 (one way) | 0.067 |

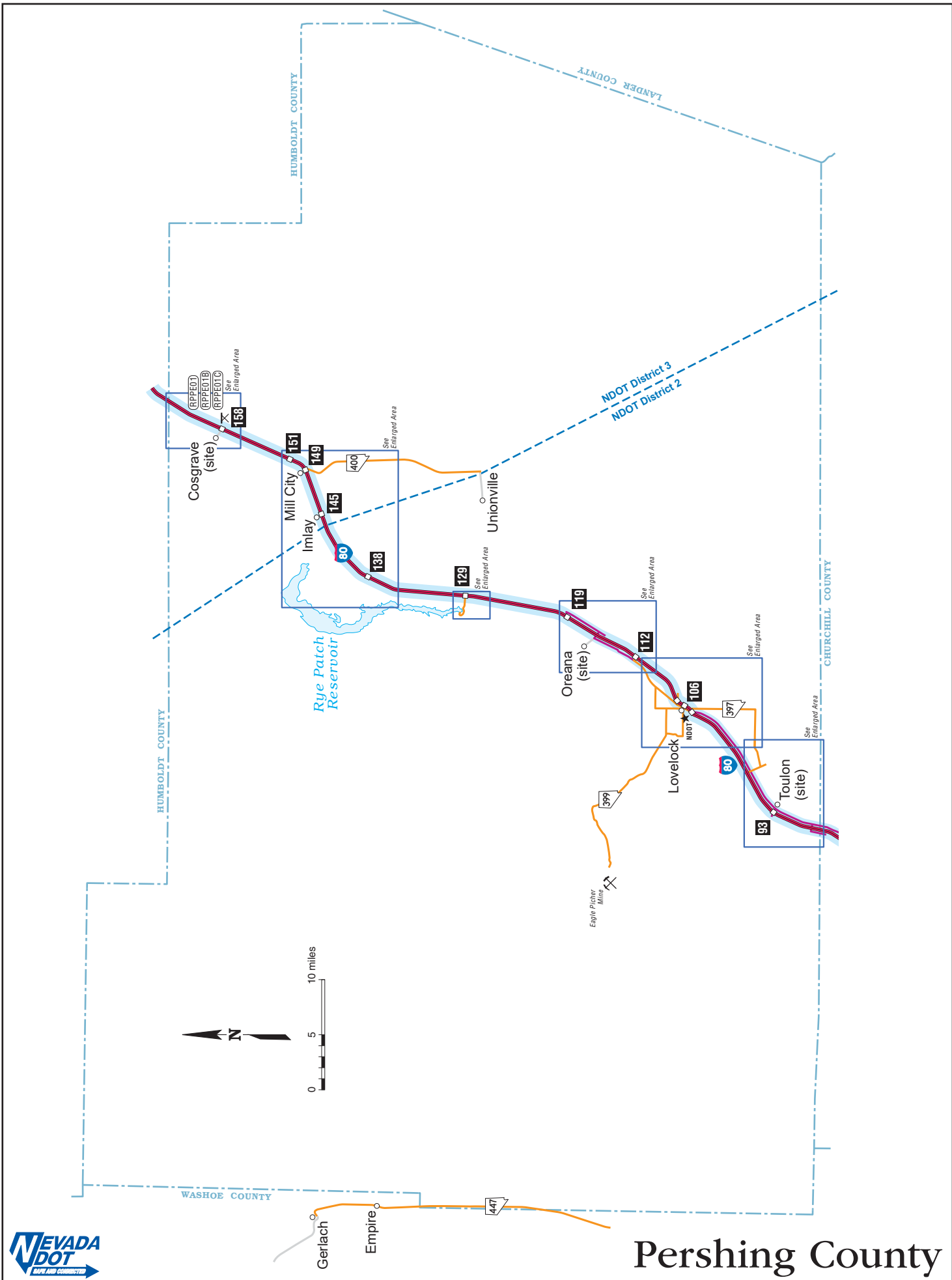
PERSHING COUNTY

| ROUTE | RMID | DESCRIPTION | MILEAGE |
|---------------------------|-------------|---|----------------|
| <u>STATE PARKS</u> | | | |
| SPPE32C | 1641 | Camping loop crossover at Rye Patch State Park, from SPPE32B to SPPE32B (one way) | 0.072 |
| SPPE33 | 1642 | Office road at Rye Patch State Park, from SR401/Rye Patch Rd to the park office residence | 0.121 |
| SPPE34 | 1643 | Boat ramp road at Rye Patch State Park, from SPPE34B, the boat ramp loop to SR401/Rye Patch Rd. | 0.114 |
| SPPE34B | 1644 | Boat ramp loop at Rye Patch State Park, from SPPE34 to SPPE34 (one way) | 0.102 |
| SPPE34C | 1645 | Boat ramp at Rye Patch State Park, from SPPE34B to EOP (one way for testing) | 0.019 |
| SPPE35 | 1646 | Boat parking area at Rye Patch State Park, from SR401 to SR401 (one way) | 0.130 |
| SPPE36 | 1647 | Trailhead road at Rye Patch State Park, from the trailhead to SR401/Rye Patch Rd. | 0.101 |
| SPPE37 | 1648 | Road at the east river picnic area, Rye Patch State Park, from BOP to SR401/Rye Patch Rd. | 0.087 |
| SPPE37B | 1649 | Dam tenders house road at Rye Patch State Park, from BOP to SPPE37, east river picnic area road | 0.054 |
| SP TOTAL | | | 1.476 |


Map Legend

| | |
|---|---|
|  | State maintained portion of the National Highway System (NHS) |
|  | Non-maintained portion of the National Highway System (NHS) |
| <p>Exit number and symbol</p>  | Interstate route or controlled access |
|  | Controlled access State route |
|  | United States route |
|  | Nevada State route |
|  | Frontage road |
|  | Collector / Distributor road |
|  | State park, rest park, escape ramp and other |
|  | Ramp |
|  | Non-maintained route (reference only) |
|  | Proposed route |
|  | Enlarged area boundary |
|  | NDOT Maintenance District boundary |
|  | NDOT Maintenance Station (staffed only) |
|  | State Capital |
|  | City, Town or Site |
|  | Rest Park |
|  | Park and Ride |

NOTE: Some maps have variable scales



Pershing County



NDOT District 2

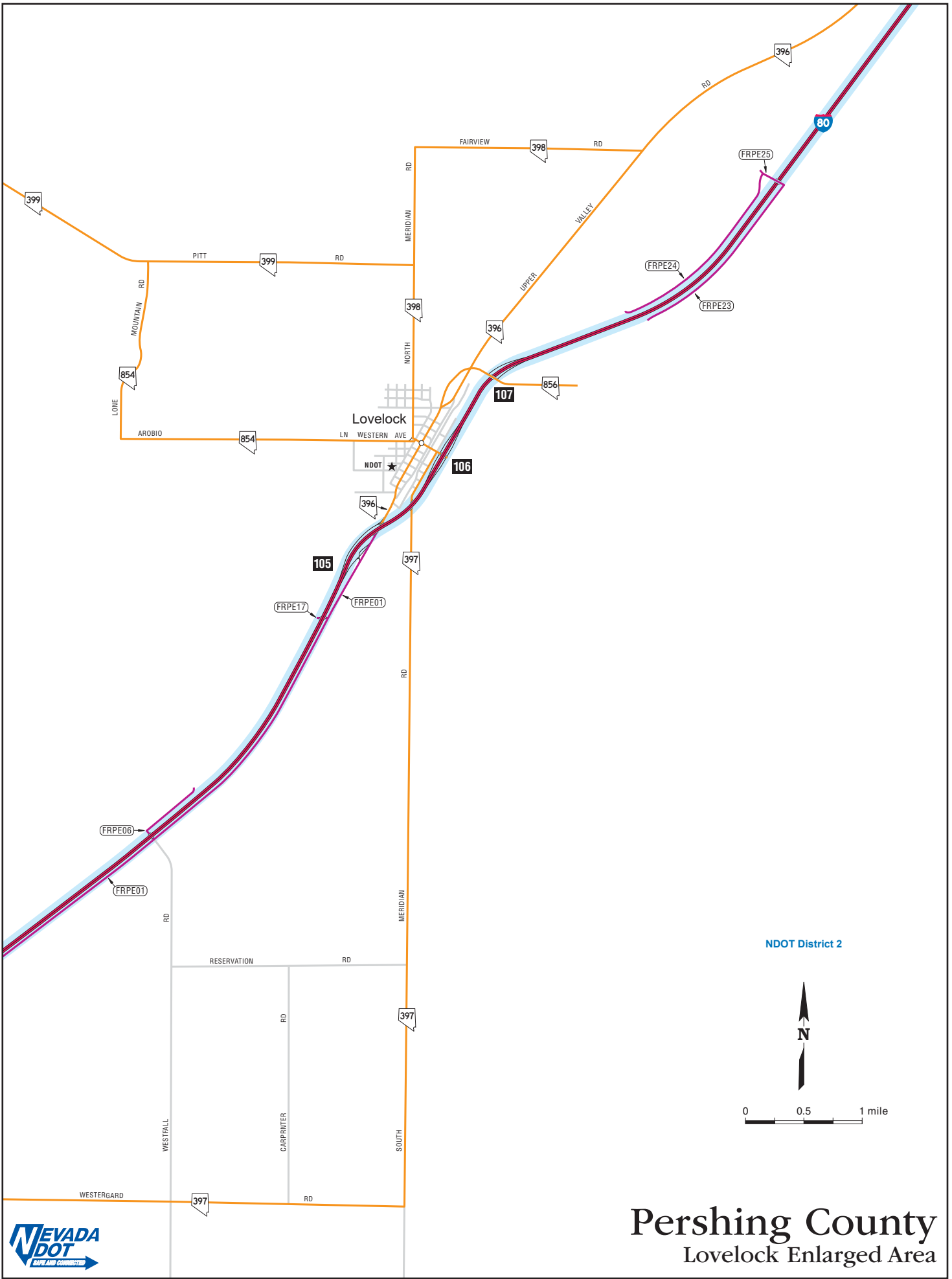


PERSHING COUNTY
CHURCHILL COUNTY

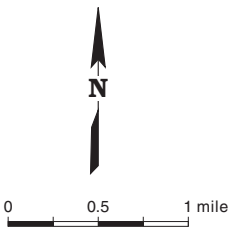


Pershing County

Toulon and I-80 Enlarged Area



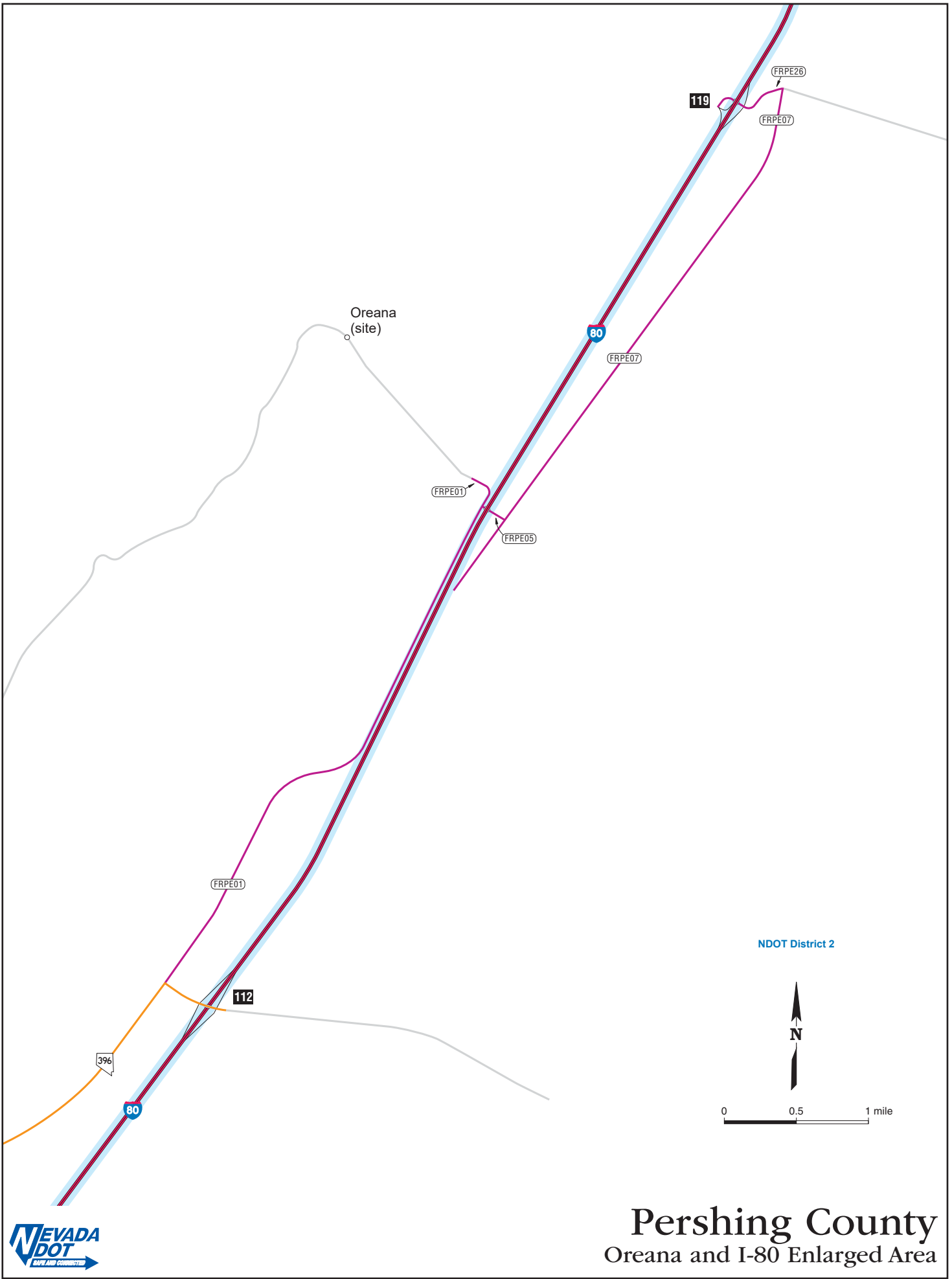
NDOT District 2



Pershing County

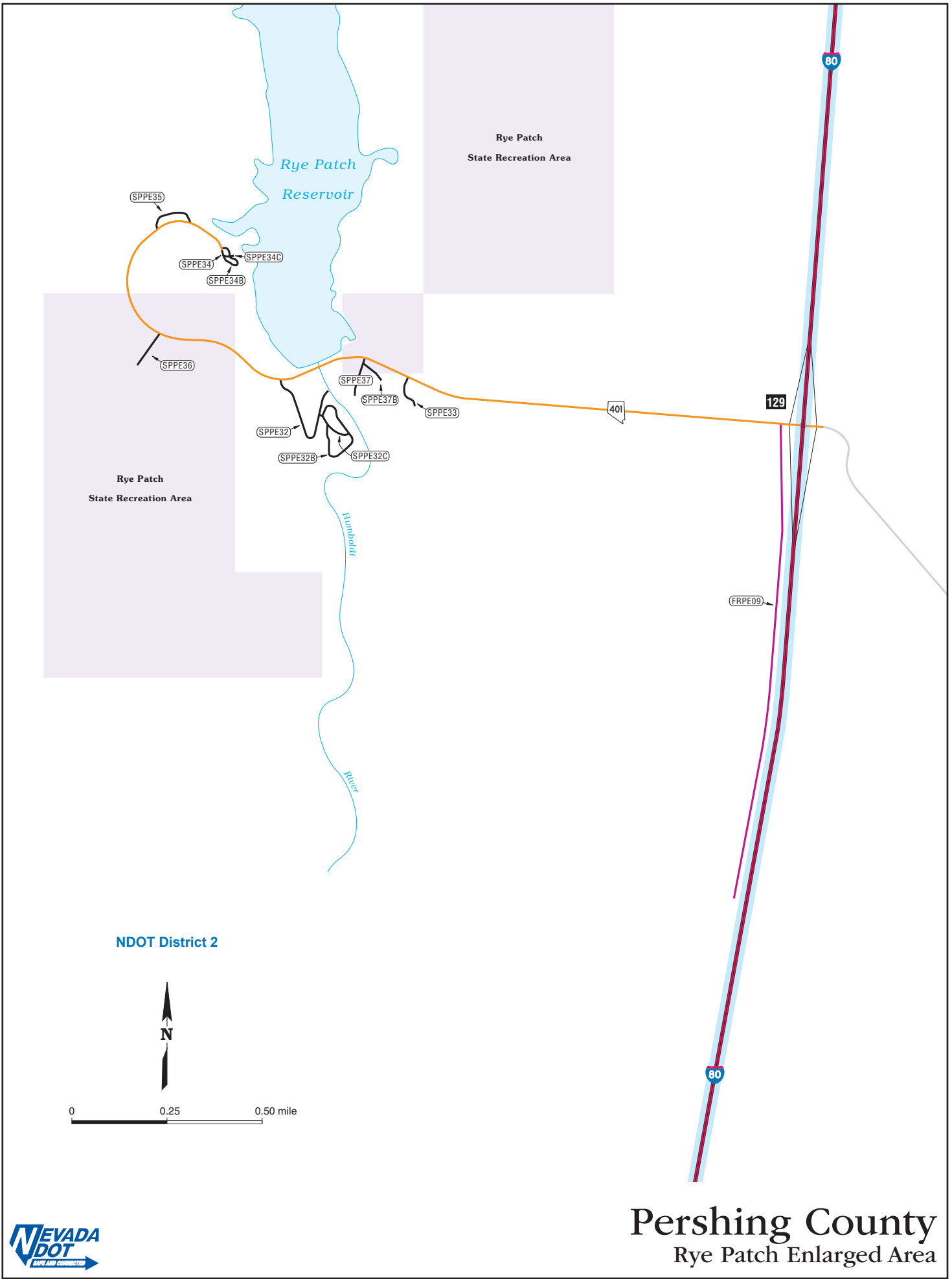
Lovelock Enlarged Area





Pershing County

Oreana and I-80 Enlarged Area



NDOT District 2

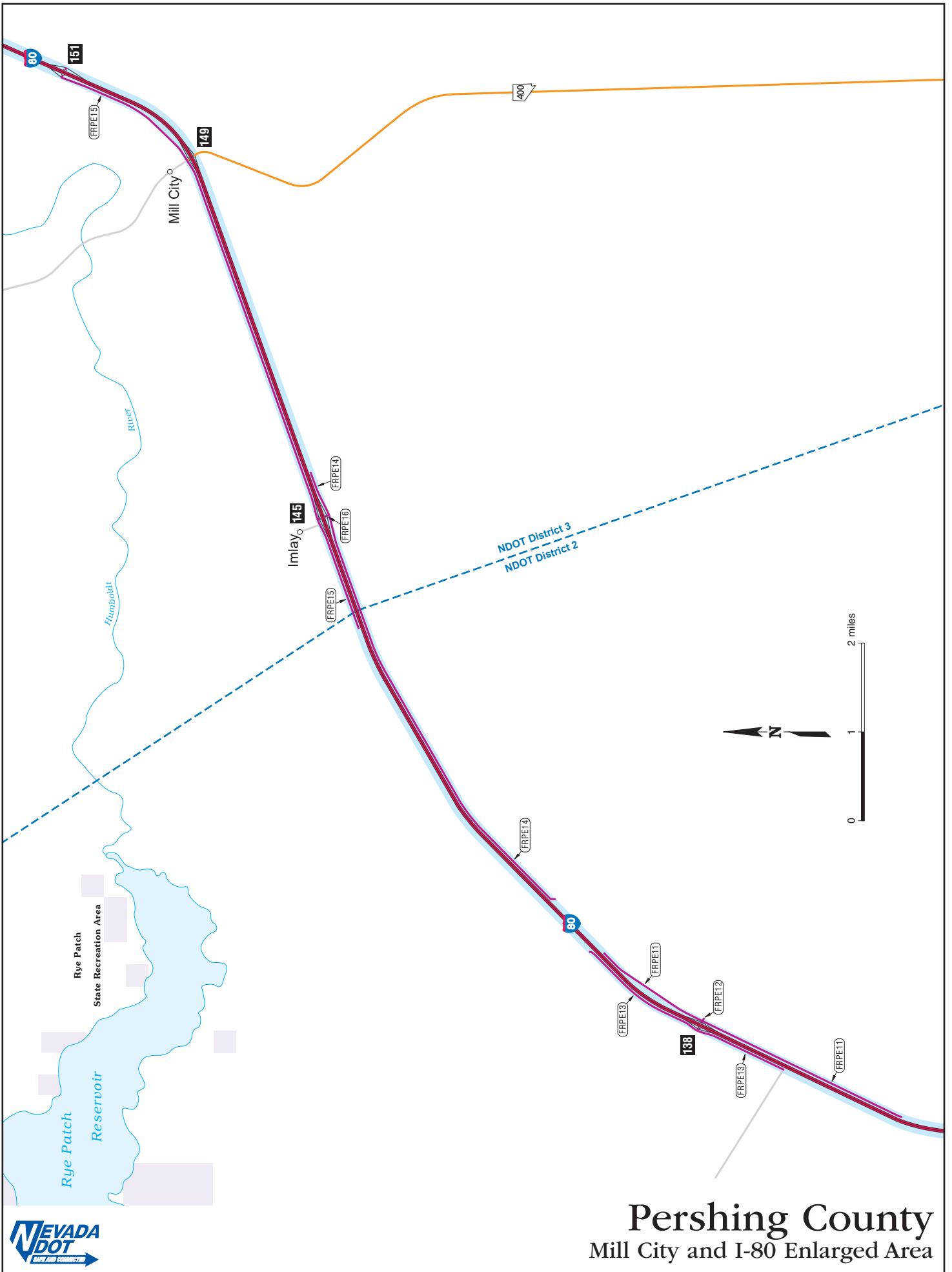


0 0.25 0.50 mile



Pershing County

Rye Patch Enlarged Area



Pershing County

Mill City and I-80 Enlarged Area

HUMBOLDT COUNTY
PERSHING COUNTY



0 0.25 0.5 0.75 1 mile

NDOT District 3

FRPE22

80

Cosgrave
(site)

158

RPPE01C
RPPE01B

RPPE01

FRPE21

FRPE21

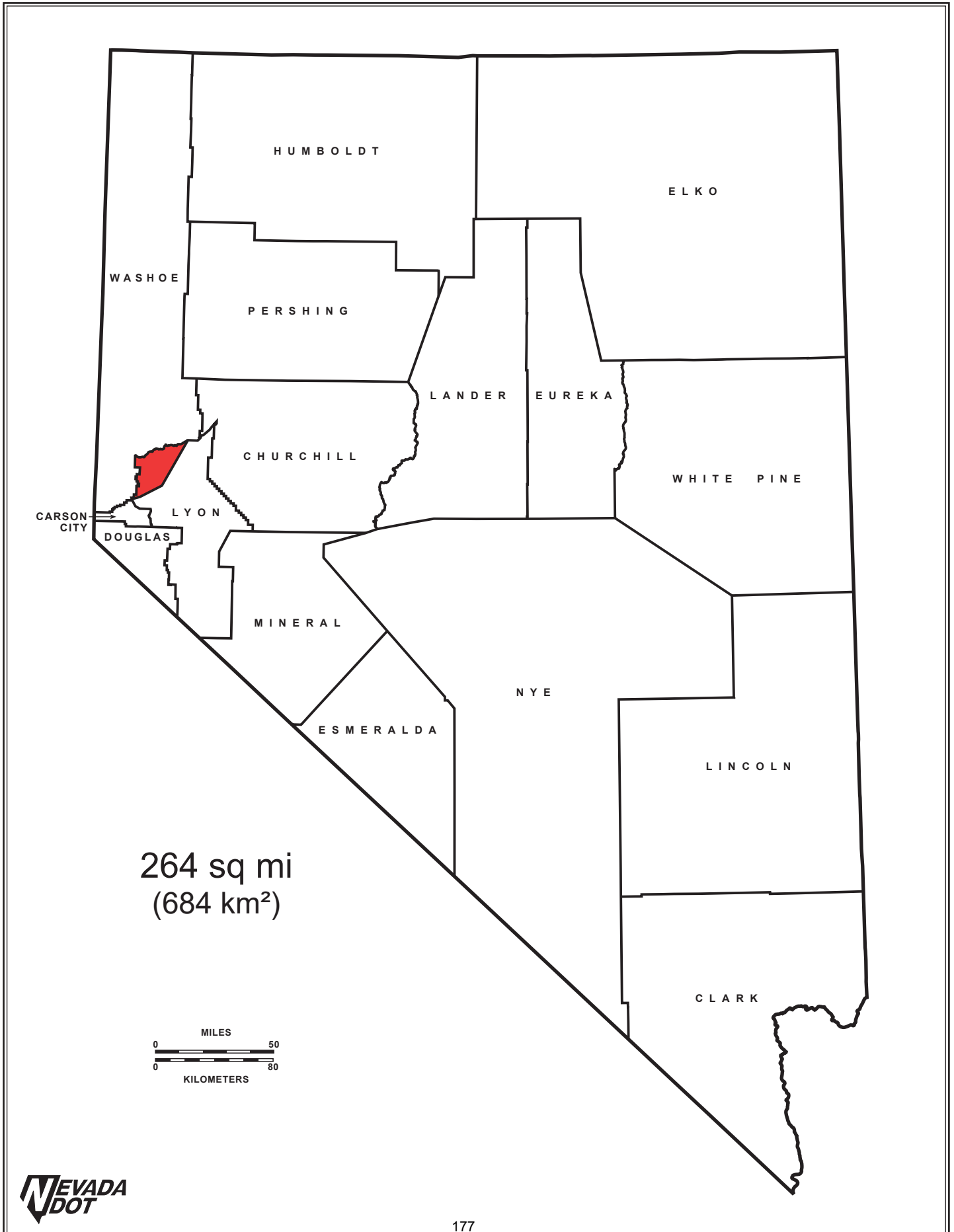
FRPE20



Pershing County

Cosgrave and I-80 Enlarged Area

Storey County



264 sq mi
(684 km²)



STOREY COUNTY

NEW SYSTEM & TERMINI

MILEAGE

IR80 - RMID #5 & 407 - W-E

| | |
|--|--------------|
| WA/ST County Line to the ST/WA County Line (Mileposted as WA County) | 0.208 |
| WA/ST County Line to the ST/LY County Line (Mileposted as WA County) | <u>0.398</u> |
| IR80 TOTAL | 0.606 |

IR TOTAL 0.606

SR341 - Virginia City Rd. - RMID #75 - S-N

| | |
|--|--------|
| LY/ST County Line to ST/WA County Line | 10.782 |
|--|--------|

SR342 - Silver City Rd./Gold Hill Rd. - RMID #76 - S-N

| | |
|--|-------|
| LY/ST County Line to SR341/Virginia City Rd. | 2.851 |
|--|-------|

SR439 - USA Parkway - RMID #11048 & 11324 - S-N

| | |
|--|--------|
| LY/ST County Line to the ST/WA County Line | 10.434 |
|--|--------|

SR655 - Waltham Way - RMID #145 - W-E

| | |
|---|-------|
| From the WA/ST County Line to 0.293 miles south of IR80, Ramps 1&2, Patrick Intg., Exit #28 | 0.293 |
|---|-------|

SR TOTAL 24.360

| ROUTE | RMID | DESCRIPTION | |
|--------------|-------------|--------------------|--|
|--------------|-------------|--------------------|--|

FRONTAGE ROADS




















| | | | |
|---------------|-----|---|-------|
| FRWA16 | 330 | From WA/ST County Line to JCT of SR439/USA Pkwy (Mileposted as WA County) | 0.224 |
|---------------|-----|---|-------|

FR TOTAL 0.224

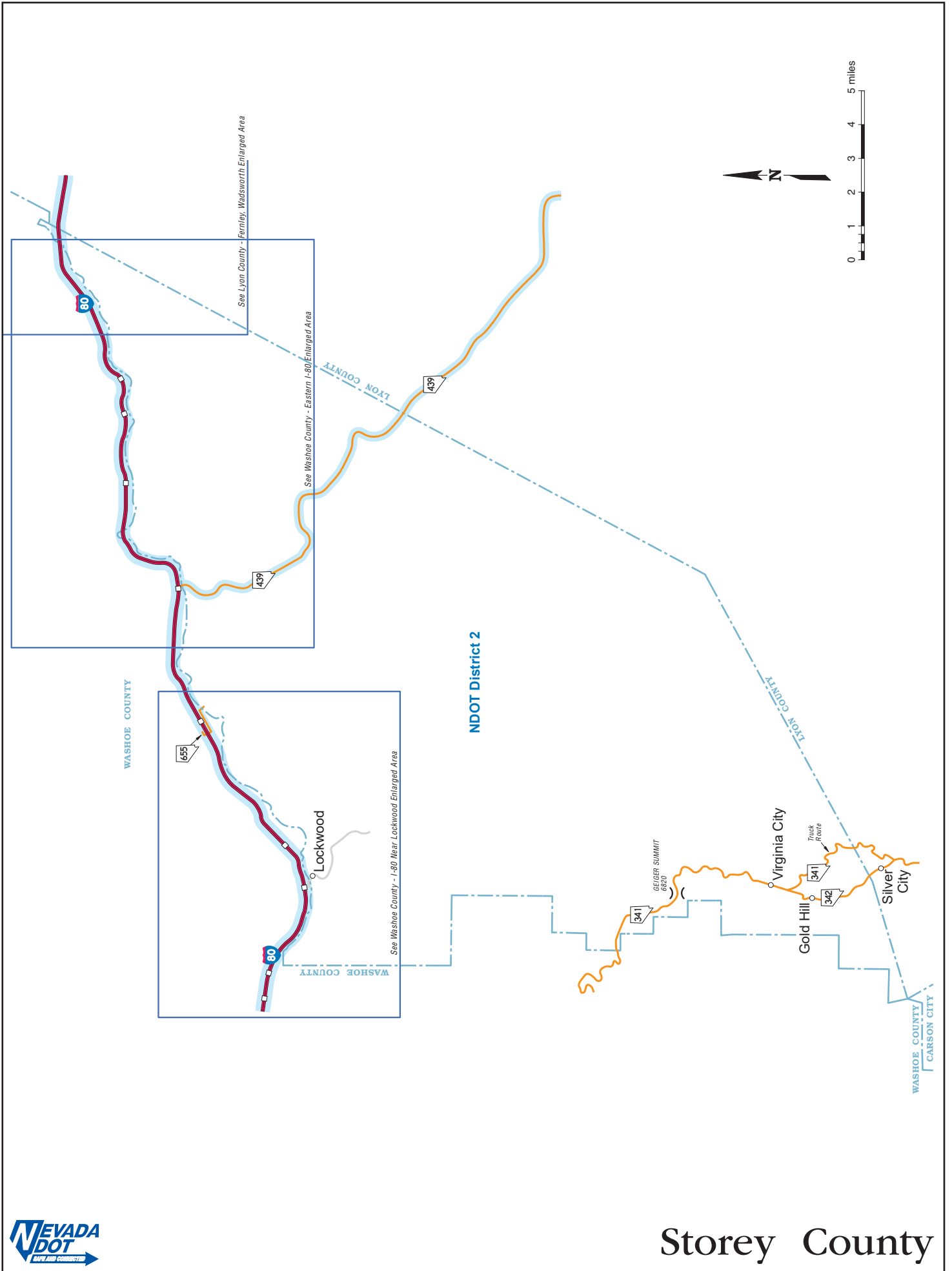
Storey County Totals

| | |
|----|---------------------|
| IR | 0.606 |
| SR | 24.360 |
| FR | <u>0.224</u> |
| | 25.190 |

Map Legend

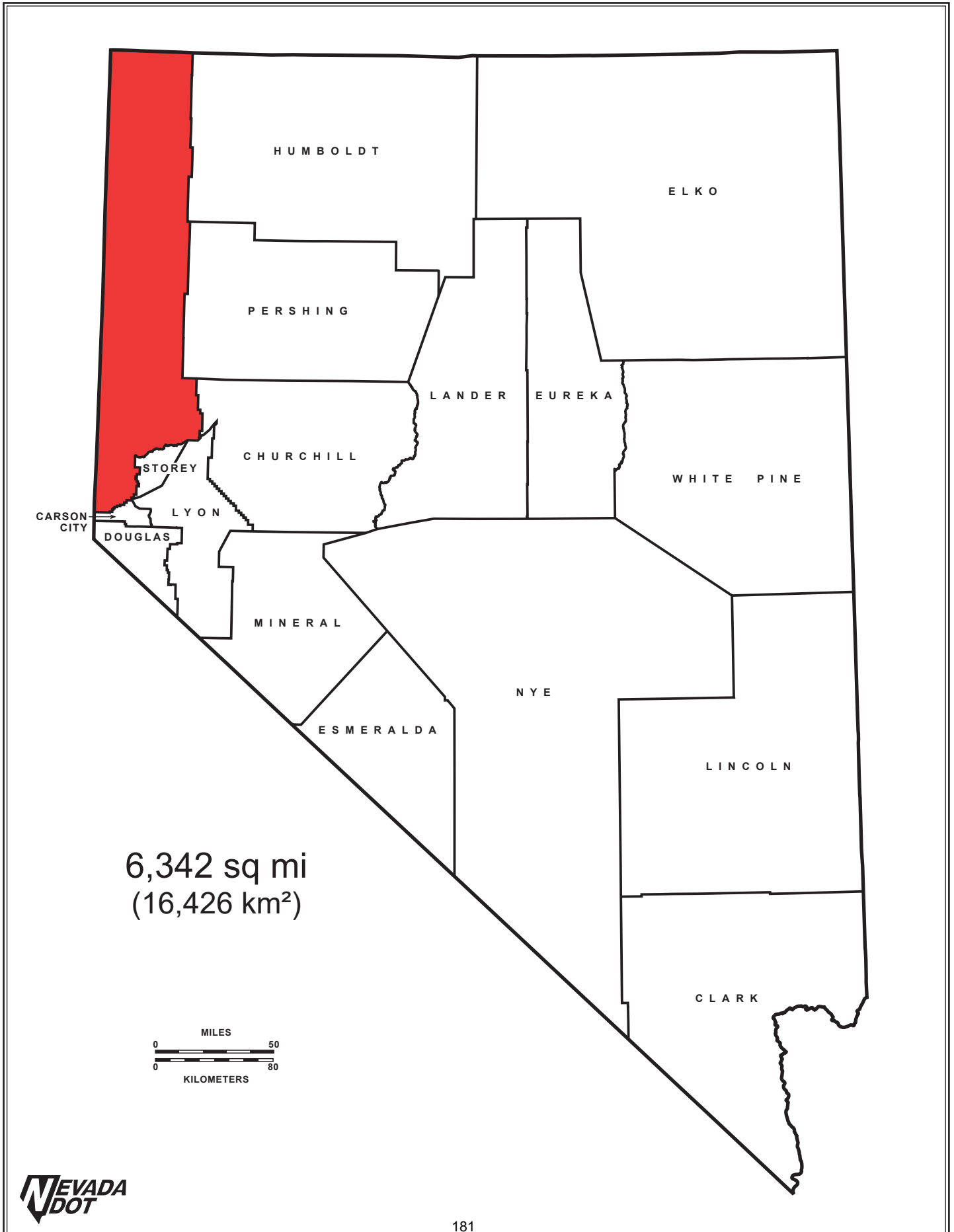
| | |
|---|---|
|  | State maintained portion of the National Highway System (NHS) |
|  | Non-maintained portion of the National Highway System (NHS) |
| <p>Exit number and symbol</p>  | Interstate route or controlled access |
|  | Controlled access State route |
|  | United States route |
|  | Nevada State route |
|  | Frontage road |
|  | Collector / Distributor road |
|  | State park, rest park, escape ramp and other |
|  | Ramp |
|  | Non-maintained route (reference only) |
|  | Proposed route |
|  | Enlarged area boundary |
|  | NDOT Maintenance District boundary |
|  | NDOT Maintenance Station (staffed only) |
|  | State Capital |
|  | City, Town or Site |
|  | Rest Park |
|  | Park and Ride |

NOTE: Some maps have variable scales



Storey County

Washoe County



WASHOE COUNTY

NEW SYSTEM & TERMINI

MILEAGE

IR80 - RMID #5 & 407 - W-E

| | | |
|---|------------|--------------|
| CA/NV State Line to the WUL of Reno at County cum mile 2.326 | | 2.326 |
| WUL of Reno to the EUL of Reno/Sparks at County cum mile 24.916 | | |
| | U* | 22.590 |
| EUL of Reno/Sparks to WA/ST County Line | | 10.307 |
| WA/ST County Line to WA/ST County Line | | <u>9.239</u> |
| | IR80 TOTAL | 44.462 |

IR580 - RMID #4 & 406 - S-N

| | | |
|---|-------------|---------------|
| CC/WA County Line to SUL of Reno at County cum mile 9.832 | | 9.832 |
| SUL of Reno at County cum mile 9.832 to IR80 | | |
| | U* | <u>15.927</u> |
| | IR580 TOTAL | 25.759 |

IR TOTAL 70.221

US395 - RMID #6 & 412 - S-N

| | | |
|------------------------------|----|--------|
| IR80 to the NV/CA State Line | | |
| | U* | 15.896 |

US395A - RMID #11257 - S-N

| | | |
|---|----|--------------|
| Eastlake Blvd., Ramps 1&2, Lakeview Intg., Exit 44 to SUL of Reno at County cum mile 11.144 | | 11.144 |
| SUL of Reno at County cum mile 11.144 to Patriot Blvd. | | |
| | U* | <u>8.937</u> |
| | | 20.081 |

US TOTAL 35.977

SR28 - Tahoe Blvd. - RMID #57 - S-N

| | | |
|---|----|--------------|
| CC/WA County Line To SUL of Incline Village at County cum mile 4.886 | | 4.886 |
| SUL of Incline Village at County cum mile 4.886 to the NV/CA State Line | | |
| | SU | <u>6.121</u> |
| | | 11.007 |

SR341 - Virginia City Rd. - RMID #75 - S-N

| | | |
|--|----|--------------|
| ST/WA County Line to EUL of Reno at County cum mile 3.998 | | 3.998 |
| EUL of Reno at County cum mile 3.998 to the Jct of SR431/S. Virginia St./ US395A | | |
| | U* | <u>2.306</u> |
| | | 6.304 |

SR425 - Third St. - RMID #94 & 1697 - W-E

| | | |
|--|----|-------|
| FRWA48 to IR80, Ramps 1&4 of the east Verdi Intg., Exit #5 | | |
| | U* | 3.438 |

SR426 - South Meadows Pkwy. - RMID #95 - W-E

| | | |
|--|----|-------|
| S. Virginia St. to the east R/W line of IR580, Ramps 1&2, Exit #28 | | |
| | U* | 0.361 |

WASHOE COUNTY

NEW SYSTEM & TERMINI

MILEAGE

SR427 - Old US40 - RMID #96 - W-E

Cattleguard at FRWA22/Cantlon Dr. south of structure I-700E,
near Ramps 1 & 2, IR80, Wadsworth/Pyramid Lake Intg., Exit
#43, to WUL of Fernley

1.395

WUL of Fernley to WA/LY County Line

SU 1.171

2.566

SR430 - N Virginia St. - RMID #98 - S-N

N. McCarran Blvd. to US395

U* 3.158

SR431 - Mt Rose Highway - RMID #99 - W-E

SR28 to the EUL of Incline Village at County cum mile 3.653

SU 3.653

EUL of Incline Village to the WUL of Reno at County cum mile
16.772

13.119

WUL of Reno to US395A/Virginia St.

U* 7.689

24.461

SR439 - USA Parkway - RMID #11048 - S-N

From the ST/WA County Line to the Jct. of IR80, Ramps 3&4

0.116

SR443 - Clear Acre Ln./Sun Valley Dr. - RMID #100 - S-N

N. McCarran Blvd. to Dandini Blvd.

U* 1.146

Dandini Blvd. to 7th St. in Sun Valley

U* 2.051

3.197

SR445 - Pyramid Way - RMID #101 - S-N

Nugget Ave. to the NUL of Reno/Sparks at County cum mile
12.763

U* 12.763

NUL of Reno/Sparks to Warrior Point Park Rd.

28.968

41.731

WASHOE COUNTY

NEW SYSTEM & TERMINI

MILEAGE

SR446 - Sutcliffe/Nixon Rd. - RMID #102 - W-E

SR445/Pyramid Way to SR447/Gerlach Rd. 13.121

SR447 - Gerlach Rd. - RMID #103 - S-N

SR427/Old US40 to NUL of Fernley at County cum mile 0.992 SU 0.992

From NUL of Fernley at County cum mile 0.992 to WA/PE County
Line 52.217

PE/WA County Line to 0.441 miles north of the Western Railroad
Xing 10.036

SR447 TOTAL 63.245

SR647 - 4th St. & Prater Way - RMID #140 - W-E

IR80, Exit #8, Ramp 4, W. 4th St. Intg. to W. McCarran Blvd. U* 3.220

Galletti Way to IR80, Exit #16, 0.038 miles east of Ramp 3 U* 0.182
3.402

SR648 - 2nd St./Glendale Ave. - RMID #141 - W-E

Kietzke Ln. to E. McCarran Blvd. U* 2.651

SR653 - Plumb Ln. - RMID #144 - W-E

Kietzke Ln. to Terminal Way U* 0.588

SR655 - Waltham Way - RMID #145 - W-E

IR80, north side, Ramps 3&4, Patrick Intg., Exit #28 to the WA/ST
County Line 0.845

SR659- McCarran Blvd. - RMID #11119 - S-N

IR580 west and north to IR80 U* 7.115

IR80 east to US395 U* 5.443

US395 east and south to IR80 U* 4.482

IR80 south and west to IR580 U* 5.991

SR659 TOTAL 23.031

SR667 - Kietzke Ln. - RMID #149 - S-N

S. Virginia St. to the east R/W of Galletti Way U* 3.844

WASHOE COUNTY

NEW SYSTEM & TERMINI

MILEAGE

SR668 - Rock Blvd. - RMID #150 - S-N

Hymer Ave. to Victorian Ave. in Sparks U* 0.315

SR671 - Holcomb Ranch Rd./Lakeside Dr./Huffaker Ln. - RMID #151 - S-N

Holcomb Ranch Rd.: S. Virginia St. to Lakeside Dr. U* 2.178

Lakeside Dr.: Holcomb Ranch Rd. to Huffaker Ln. U* 0.732

Huffaker Ln.: Lakeside Dr. to Del Monte Ln. U* 0.508
3.418

SR673 - Stead Blvd. - RMID #152 - S-N

From FRWA23 to pavement change 0.099 miles north of Ramp 1 U* 0.390

SR877 - Franktown Rd. - RMID #193 - S-N

South US395A to north US395A 4.297

SR878 - Slide Mountain Rd. - RMID #194 - S-N

Entrance of east Mt. Rose parking lot to SR431/Mt. Rose Hwy. 1.013

SR880 - Wedekind Rd./Farr Ln./Queen Way - RMID #196 - W-E

Malapi Way to Pyramid Way U* 0.623

SR TOTAL 217.122

Washoe County Totals

| | |
|----|--------------|
| IR | 70.221 |
| US | 35.977 |
| SR | 217.122 |
| FR | 29.872 |
| SP | <u>4.630</u> |
| | 357.822 |

WASHOE COUNTY

| ROUTE | RMID | DESCRIPTION | MILEAGE |
|------------------------------|-------------|--|----------------|
| <u>ESCAPE RAMPS</u> | | | |
| ERWA61 | 11317 | Escape ramp on SR431, 0.220 miles from Jct SR28 * not included in road inventory mileage | 0.121* |
| <u>FRONTAGE ROADS</u> | | | |
| FRWA01 | 290 | From Ramp 1 at R/W fence, south side IR80, W. Verdi Intg., Exit #2 to FRWA48 north side IR80 | 0.455 |
| FRWA02 | 300 | Crystal Park Rd., from 0.450 miles west of Ramp 3, north side IR80, Verdi Intg., west bound Exit #3 to 0.027 miles north of Ramp 3 | U* 0.477 |
| FRWA03 | 310 | Old Boomtown-Garson Rd., from the south R/W fence of IR80 to Boomtown-Garson Rd. | U* 0.222 |
| FRWA04 | 298 | Golden Valley Rd., from Virginia St., west side of US395, Golden Valley Intg., Exit #73 to 0.054 miles east of Ramps 1&2 at the R/W fence | U* 0.332 |
| FRWA05 | 297 | From FRWA57, north side IR80, Mogul, Exit #7 to SR 647, Ramp 4, north side IR80 | U* 0.507 |
| FRWA06 | 296 | Nugget Ave, from Pyramid Way to S. McCarran Blvd. | U* 0.788 |
| FRWA08 | 294 | Vista Blvd., from the leading edge of SPRR over pass, IR80, Vista Blvd., Exit #21 to 0.031 miles north of Ramps 3&4 at the R/W | U* 0.167 |
| FRWA09 | 293 | Canyon Rd., IR80, Lockwood Intg., Exit 22, 0.090 miles west of Ramps 3&4 at the Granite property gate to the trailing edge of the Truckee River Bridge | 0.577 |
| FRWA10 | 292 | From 0.454 miles west of FRWA11, north side IR80, Mustang Intg., Exit #23 to 0.636 miles east of Ramp 3 at the pavement change | U* 1.090 |
| FRWA11 | 320 | From the NDOT R/W fence, south side IR80, Mustang Intg., Exit #23 to FRWA10, north side IR80 | U* 0.092 |
| FRWA12 | 299 | Mustang Rd., from FRWA11, Ramp 1, south side IR80, Mustang Intg., Exit #23 to NDOT R/W fence | U* 0.361 |
| FRWA15 | 301 | IR80, south side, mp 32, from the cattleguard 0.246 miles west of FRWA16 to FRWA16 | 0.246 |
| FRWA16 | 330 | From IR80, north side, from the south cattleguard under the freeway to the WA/ST County Line | 0.892 |

WASHOE COUNTY

| ROUTE | RMID | DESCRIPTION | MILEAGE |
|------------------------------|-------------|---|----------------|
| <u>FRONTAGE ROADS</u> | | | |
| FRWA17 | 329 | From 1.083 miles west of FRWA18, south side IR80, Derby Dam Intg., Exit #36 to 0.326 miles east of FRWA18 at the fence line near the RR tracks, south side IR80 | 1.409 |
| FRWA18 | 328 | From FRWA17, south side IR80, Derby Dam Intg., Exit #36 to Ramps 3&4, north side IR80 | 0.070 |
| FRWA19 | 327 | From cattleguard south side of IR80, Orchard Intg., Exit #38 to Ramps 3&4, north side IR80 | 0.064 |
| FRWA20 | 326 | From the cattleguard south side IR80, Painted Rock Intg., Exit #40 to Ramps 3&4, north side IR80 | 0.060 |
| FRWA21 | 379 | From FRWA22, south side of IR80, Gilpin Grade Sep. to 1.467 miles west at the R/W post north side IR80 | 1.467 |
| FRWA22 | 324 | Cantlon Dr., from the R/W post 2.058 miles west of the cattleguard near Ramps 1&2, IR80, Wadsworth/Pyramid Lake Intg., Exit #43 east to the same cattleguard | 2.058 |
| FRWA23 | 323 | From SR673/Stead Blvd., west side of US395, Exit #76 to NV/CA State Line | U* 7.817 |
| FRWA24 | 311 | Maple St, from Sierra St. south side of IR80, Downtown Reno Virginia St. Intg., Exit #13 across Virginia St. to Center St. | U* 0.145 |
| FRWA25 | 321 | Eighth St., from Center St. north side of IR80, Downtown Reno Virginia St. Intg., Exit #13 to Sierra St | U* 0.146 |
| FRWA26 | 331 | Red Rock Rd., from FRWA23 west side of US395, Red Rock Intg., Exit #78 to Ramps 1&2 on east side of US395 | U* 0.116 |
| FRWA27 | 319 | White Lake Pkwy., from FRWA23, west side of US395, Cold Springs Intg., Exit #80 to 0.085 miles east of Ramps 1&2 at the pavement change | U* 0.320 |
| FRWA30 | 317 | Village Pkwy., from FRWA23, west side of US395, Bordertown Intg., Exit #83, east over Fwy. to FRWA31 | U* 0.190 |

WASHOE COUNTY

| ROUTE | RMID | DESCRIPTION | MILEAGE |
|------------------------------|-------------|--|----------------|
| <u>FRONTAGE ROADS</u> | | | |
| FRWA31 | 316 | From 0.282 miles south of FRWA30 east side of US395, Bordertown Intg., Exit #83 to FRWA30 | U* 0.282 |
| FRWA32 | 377 | Silva Ranch Rd., from Jct. of Mogul Mountain Rd. to FRWA57 | U* 0.780 |
| FRWA44 | 376 | Neil Rd., from the west R/W under IR580 to the east R/W | U* 0.185 |
| FRWA45 | 313 | Eastlake Blvd., from Ramps 1&2, east side of IR580, Lakeview Intg., Exit #10, east 0.025 miles then north 0.683 miles | 0.683 |
| FRWA46 | 312 | Parr Blvd./Dandini Blvd., from west R/W fence, US395 Parr/Dandini Intg., Exit #71 to east R/W fence, US395 Parr/Dandini Intg. | U* 0.150 |
| FRWA47 | 351 | Bellevue Rd., from 0.206 miles west of Ramps 3 & 4 at cattleguard, west side of IR580, Bellevue Intg., Exit #12 to 0.072 miles east of Ramps 1&2 at EOP east side of IR580 | 0.278 |
| FRWA48 | 1080 | Gold Ranch Rd., from Mahogany Canyon Ct, Verdi Intg., Exit #2 to urban limits at cum mile 0.353 | 0.353 |
| | | Urban limits at cum mile 0.353 to SR424/Third St. | <u>0.566</u> |
| | | Total | 0.919 |
| FRWA49 | 10384 | Damonte Ranch Pkwy., from 0.136 miles east of old Virginia Rd. at the R/W fence, IR580, Exit #26 to 0.018 miles east of Ramps 1&2 at the R/W fence | U* 0.162 |
| FRWA50 | 10393 | Durham Rd., from Plumb Ln., IR580, Exit #33A to Villanova Dr. | U* 0.246 |
| FRWA51 | 10394 | Matley Ln., from Villanova Dr., IR580, Exit #33B to Plumb Ln. | U* 0.243 |
| FRWA52 | 10463 | Lemmon Dr., from 0.179 miles south of Ramps 3&4 at R/W fence, south side US395, Lemmon Valley Intg., Exit #74, to 0.064 miles north of Ramp 2 at R/W fence, north side US395 | U* 0.210 |
| FRWA53 | 10432 | Sparks Blvd., from 0.038 miles south of Ramps 1&2, south side IR80, Sparks Intg., Exit #20 to north R/W fence at 0.070 miles north of Ramps 3&4 | U* 0.249 |
| FRWA54 | 10410 | Wells Ave., from 0.022 miles south of Ramps 1&2 at R/W fence, south side IR80, Wells Intg., Exit #14 to 0.088 miles north of Ramps 3&4, north side IR80 | U* 0.110 |

| <u>WASHOE COUNTY</u> | | | | |
|-----------------------|-------------|--|----|----------------|
| <u>ROUTE</u> | <u>RMID</u> | <u>DESCRIPTION</u> | | <u>MILEAGE</u> |
| <u>FRONTAGE ROADS</u> | | | | |
| FRWA55 | 10413 | Keystone Ave., From 0.065 miles south of Ramps 1&2 at R/W fence, south side IR80, Keystone Intg., Exit #12 to R/W fence at Stardust St., north side IR80 | U* | 0.151 |
| FRWA56 | 10418 | Robb Dr., from Ramp 1 south side IR80, Robb Intg., Exit #9, to 0.056 miles north of Ramps 3 & 4 at R/W fence north side IR80 | U* | 0.243 |
| FRWA57 | 1519 | Mogul/4th St. Intg., from IR80, Exit 7, 0.056 miles south of Ramps 1&2 at R/W fence south side IR80 to gore of Ramps 3&4, north side IR80 | U* | 0.311 |
| FRWA58 | 1520 | Oddie Blvd., from 0.053 miles west of Ramp 4, west side US395, Exit #69 to 0.020 miles east of Ramp 1 | U* | 0.165 |
| FRWA59 | 11171 | From IR80, Victorian Ave./ E. 4th St. Intg., Exit 16, south R/W line to the IR80 north R/W line | U* | 0.071 |
| FRWA60 | 11172 | Lockwood Dr., from Canyon Rd. to 0.202 miles west at EOP/Culvert, south side of IR80, Exit 22 | | 0.202 |
| FRWA61 | 11199 | Huffaker Ln., from 0.025 miles west of IR580 at R/W line to 0.024 miles east of IR580 at R/W line | U* | 0.049 |
| FRWA62 | 11200 | 4th St, from 0.028 miles west of IR580 at the R/W line to 0.030 miles east of IR580 at the R/W line | U* | 0.058 |
| FRWA63 | 11207 | Kelly Canyon Rd., from Davis Creek Park Rd. to private gate north of Parker Ranch Rd. | | 2.099 |
| FRWA64 | 11248 | Parker Ranch Rd., from US395A to FRWA63/Kelly Canyon Rd. | | 0.190 |
| FRWA65 | 11256 | From Hobart Rd. at Lakeview Estates to Eastlake Blvd./US395A | | 0.444 |
| FRWA66 | 11268 | From the IR580, west side, Neil Rd. Intg., Exit #30 to the Meadowood Mall Way Intg. (one way) | U* | 0.664 |
| FRWA67 | 11269 | From the IR580, east side, Neil Rd. Intg., Exit #30 to the Meadowood Mall Way Intg. | U* | 0.660 |
| FR TOTAL | | | | 29.872 |

WASHOE COUNTY

| ROUTE | RMID | DESCRIPTION | MILEAGE |
|---|-------------|---|----------------|
| <u>REST PARKS</u> | | | |
| RPWA07 | 11091 | Wadsworth Rest Park, IR80, west of Wadsworth (RP807) | 0.648 |
| RPWA07B | 11102 | Wadsworth Rest Park, IR80, truck parking area (RP807) | 0.166 |
| RPWA09 | 11092 | Mt. Rose Summit Rest Park, SR431 (RP809) | 0.089 |
| RP TOTAL | | | 0.903 |
| <u>STATE PARKS</u> | | | |
| <u>SAND HARBOR MANAGEMENT AREA</u> | | | |
| SPWA80 | 1650 | Road 1, from SR28 to SR28 via the fee booth | 0.150 |
| SPWA80B | 1651 | Road 2, parking lot drive through from road 1 to road 1 | 0.070 |
| SPWA80C | 1652 | Road 3, parking lot access road behind restrooms from road 2 to road 6 | 0.008 |
| SPWA80D | 1401 | Road 4, parking lot drive through from road 3 to road 2 | 0.125 |
| SPWA80E | 1402 | Road 5, parking lot access from parking lot to road 4 | 0.008 |
| SPWA80F | 1403 | Road 6, outside parking extension from road 3 to gate | 0.037 |
| SPWA81 | 1653 | Road 8, main road from SR28 to gate at South parking lot | 0.280 |
| SPWA81B | 1654 | Road 9, from main road to group use area | 0.057 |
| SPWA81C | 1655 | Road 10, from main road through park office/maintenance area | 0.081 |
| SPWA81D | 1405 | Road 11, from main road at gate through the South parking lot to the gate at SR28 | 0.196 |
| SPWA81E | 11406 | Road 12, from parking lot access aisles A and B | 0.074 |
| SPWA81F | 11407 | Road 13, from parking lot access aisles C and D | 0.046 |
| <u>WASHOE LAKE STATE PARK</u> | | | |
| SPWA94 | 1657 | Main park road, from loop North to EOP at the Equestrian Center | 1.147 |
| SPWA94B | 1658 | Entry road, from East Lake Blvd to the main park road | 0.059 |
| SPWA94BS | 1659 | Exit road, from East Lake Blvd to the main park road | 0.061 |
| SPWA94C | 1660 | Trailhead road, from main road to parking area | 0.139 |
| SPWA94D | 1661 | Loop A road, from main road through loop | 0.505 |
| SPWA94E | 1662 | Loop B road, from main road through loop | 0.352 |
| SPWA95 | 1671 | Residence road, from East Lake Blvd to residence | 0.095 |




















WASHOE COUNTY

| ROUTE | RMID | DESCRIPTION | MILEAGE |
|--------------------------------------|-------------|---|----------------|
| <u>STATE PARKS</u> | | | |
| <u>WASHOE LAKE STATE PARK</u> | | | |
| SPWA96 | 1672 | Little Washoe Lake Rd. at Washoe Lake State Park from SPWA96B to East Lake Blvd. | 0.301 |
| SPWA96B | 1673 | Little Washoe Lake Rd. loop at Washoe Lake State Park from SPWA96 to SPWA96 (one way) | 0.098 |
| SPWA97 | 1674 | Observation look-out at Washoe Lake State Park from Eastlake Blvd. to the loop | 0.075 |
| SPWA97B | 1675 | Observation look-out loop at Washoe Lake State Park from SPWA97 to SPWA97 (one way) | 0.045 |
| SPWA98 | 11094 | From the end of the boat launch area to Lakeshore Dr. | 0.488 |
| SPWA98B | 11095 | Parking loop area at Washoe Lake State Park, from SPWA98 to SPWA98 | 0.133 |
| SP TOTAL | | | 4.630 |

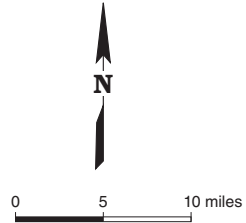
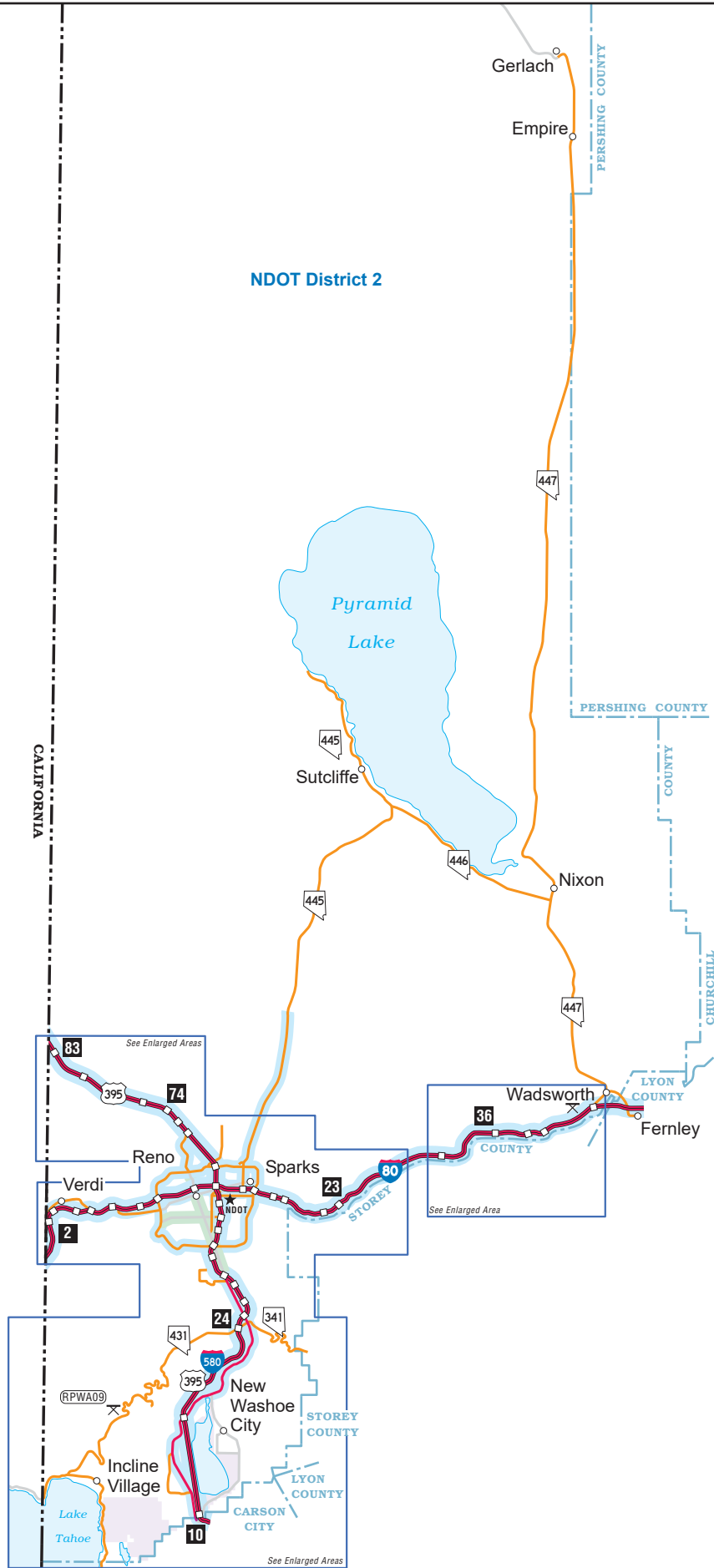
PARK AND RIDES

| | |
|--------------|---|
| US395 | At White Lake Pkwy and N. Virginia St. |
| US395 | At Red Rock Rd and N. Virginia St. |
| SR431 | At the Summit Mall, Herz Blvd. and Mt. Rose Hwy (Maintained by the City of Reno) |

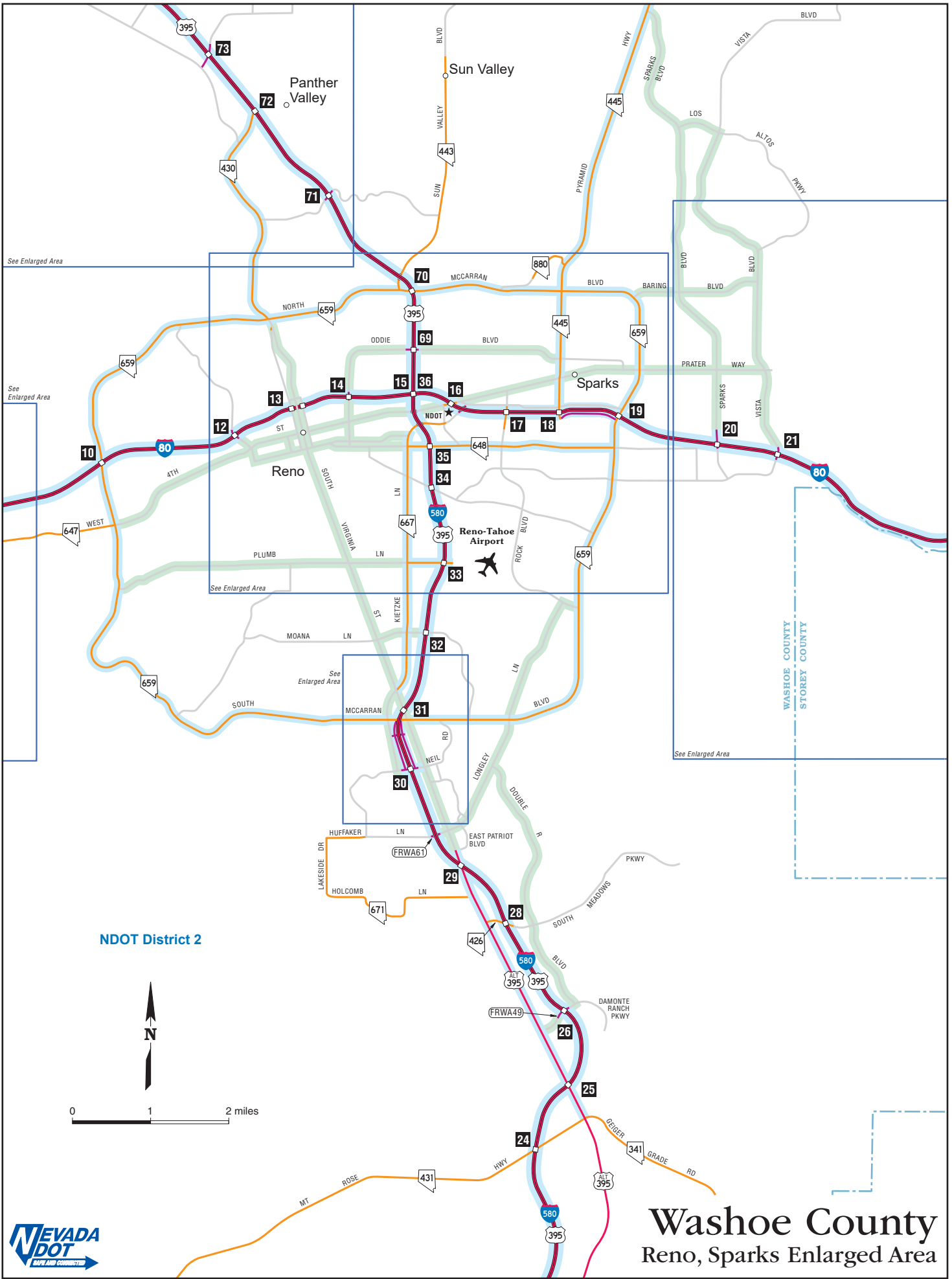
Map Legend

| | |
|---|---|
|  | State maintained portion of the National Highway System (NHS) |
|  | Non-maintained portion of the National Highway System (NHS) |
| <p>Exit number and symbol</p>  | Interstate route or controlled access |
|  | Controlled access State route |
|  | United States route |
|  | Nevada State route |
|  | Frontage road |
|  | Collector / Distributor road |
|  | State park, rest park, escape ramp and other |
|  | Ramp |
|  | Non-maintained route (reference only) |
|  | Proposed route |
|  | Enlarged area boundary |
|  | NDOT Maintenance District boundary |
|  | NDOT Maintenance Station (staffed only) |
|  | State Capital |
|  | City, Town or Site |
|  | Rest Park |
|  | Park and Ride |

NOTE: Some maps have variable scales

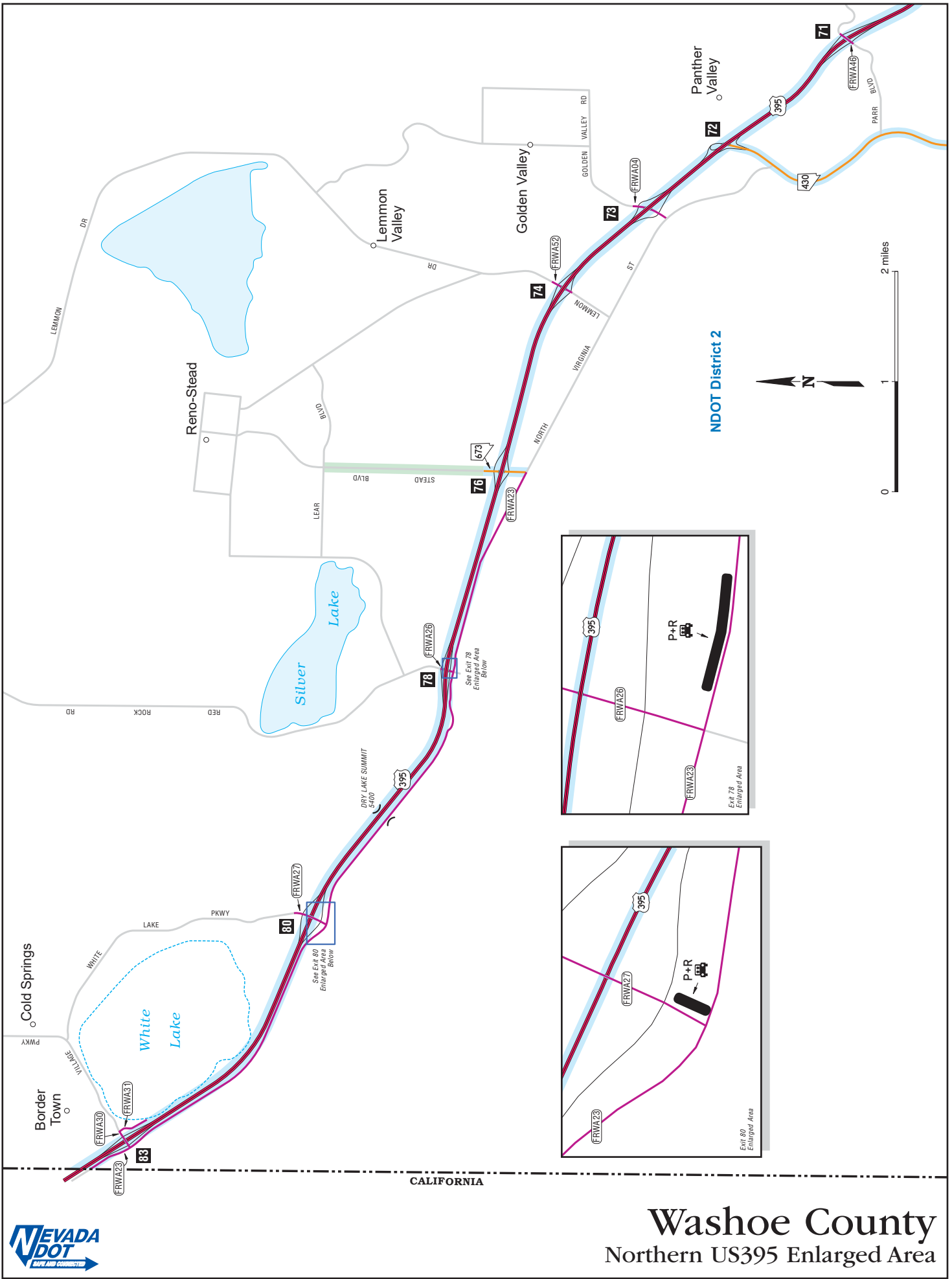


Washoe County



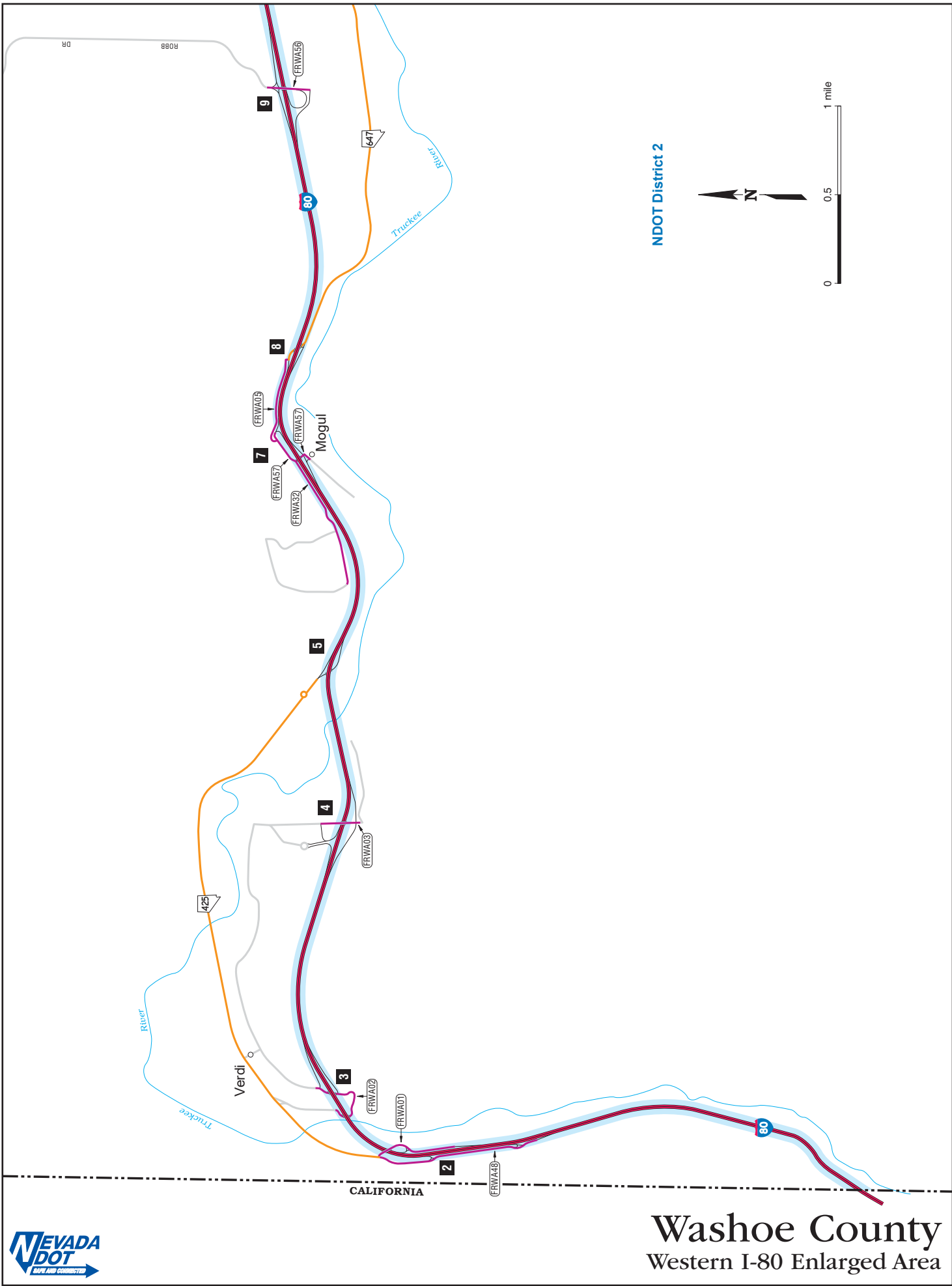
Washoe County

Reno, Sparks Enlarged Area

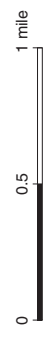
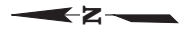


Washoe County

Northern US395 Enlarged Area

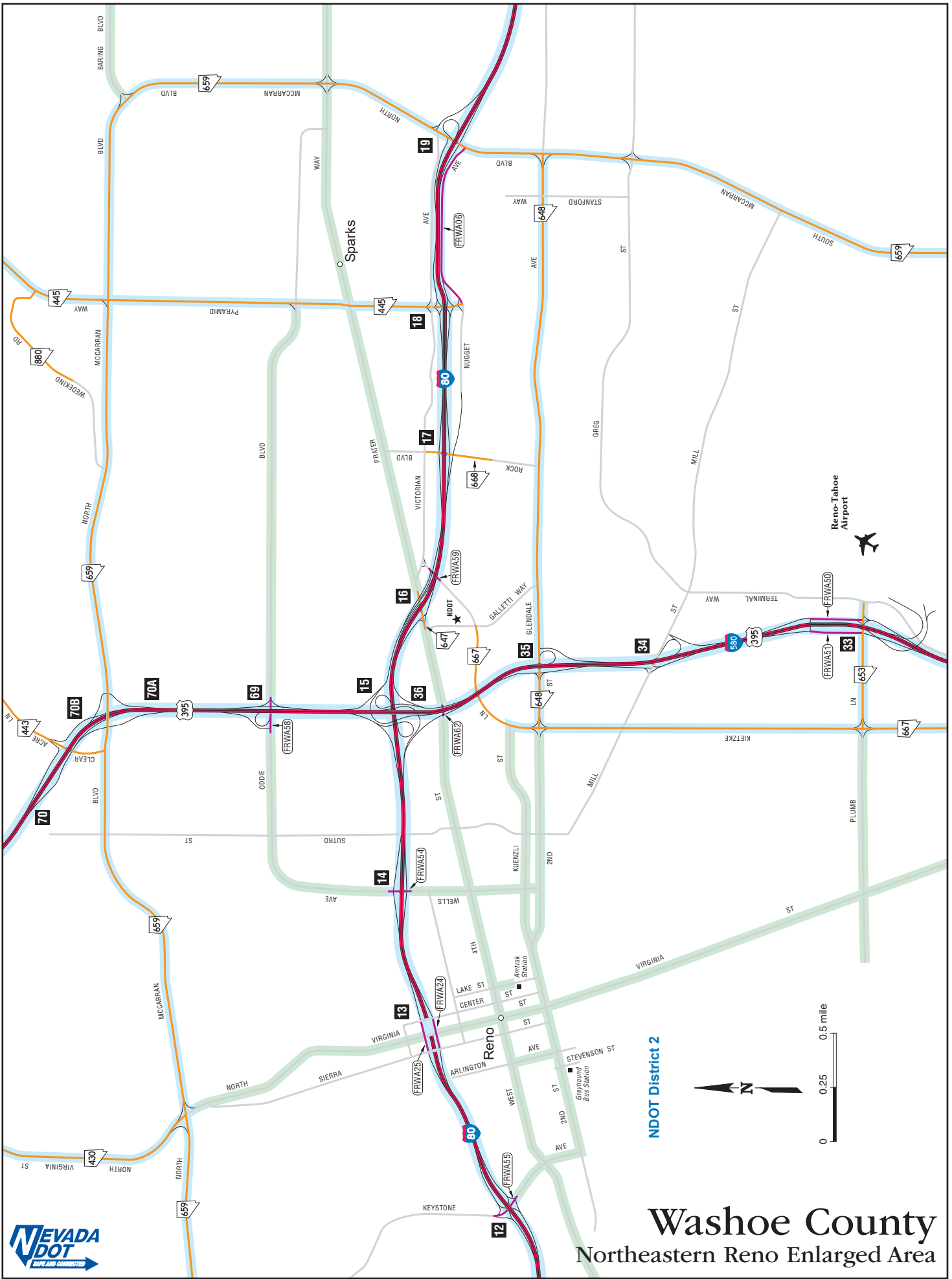


NDOT District 2



Washoe County

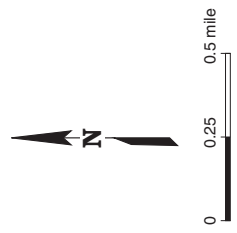
Western I-80 Enlarged Area

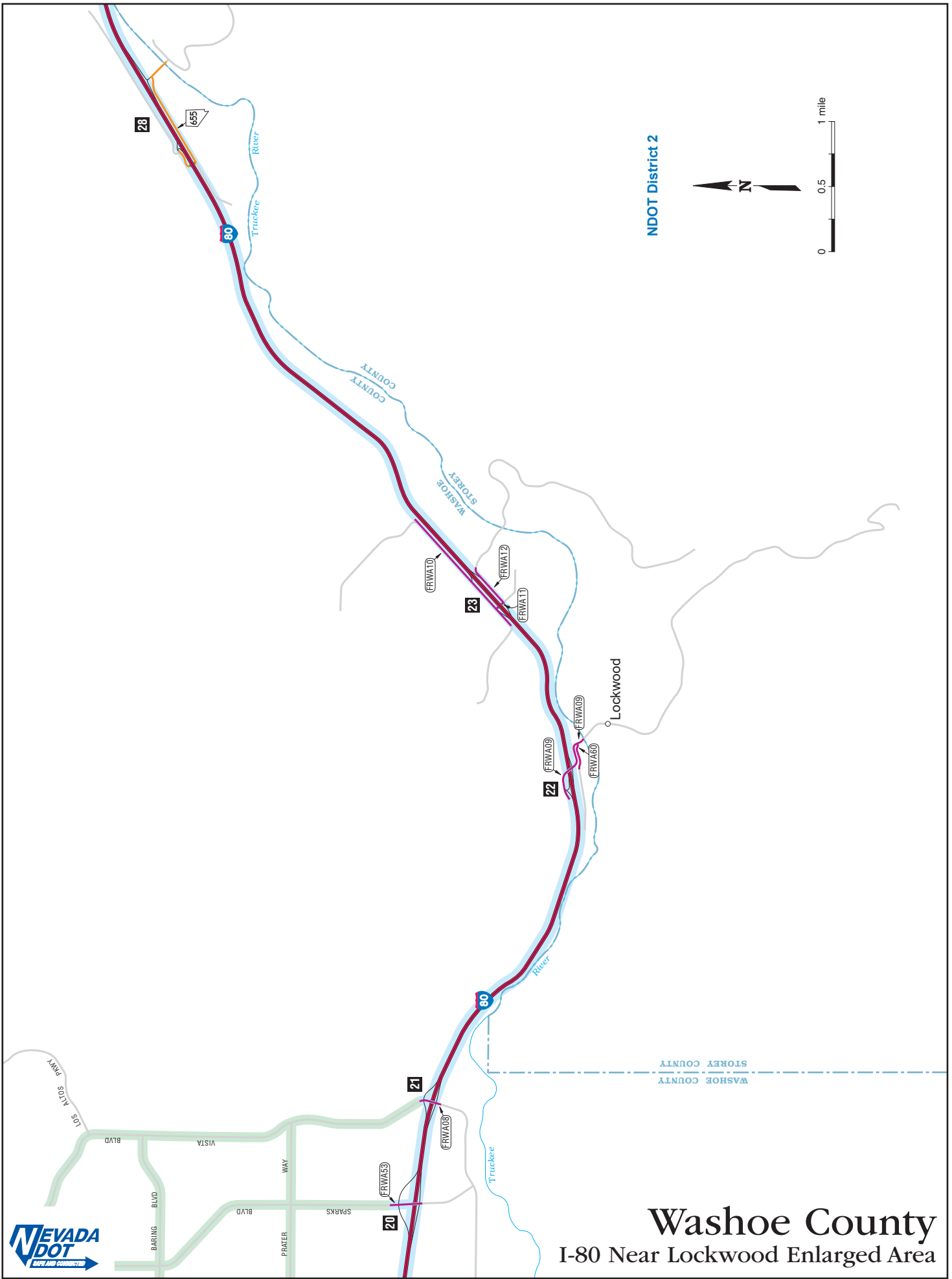


Washoe County

Northeastern Reno Enlarged Area

NDOT District 2





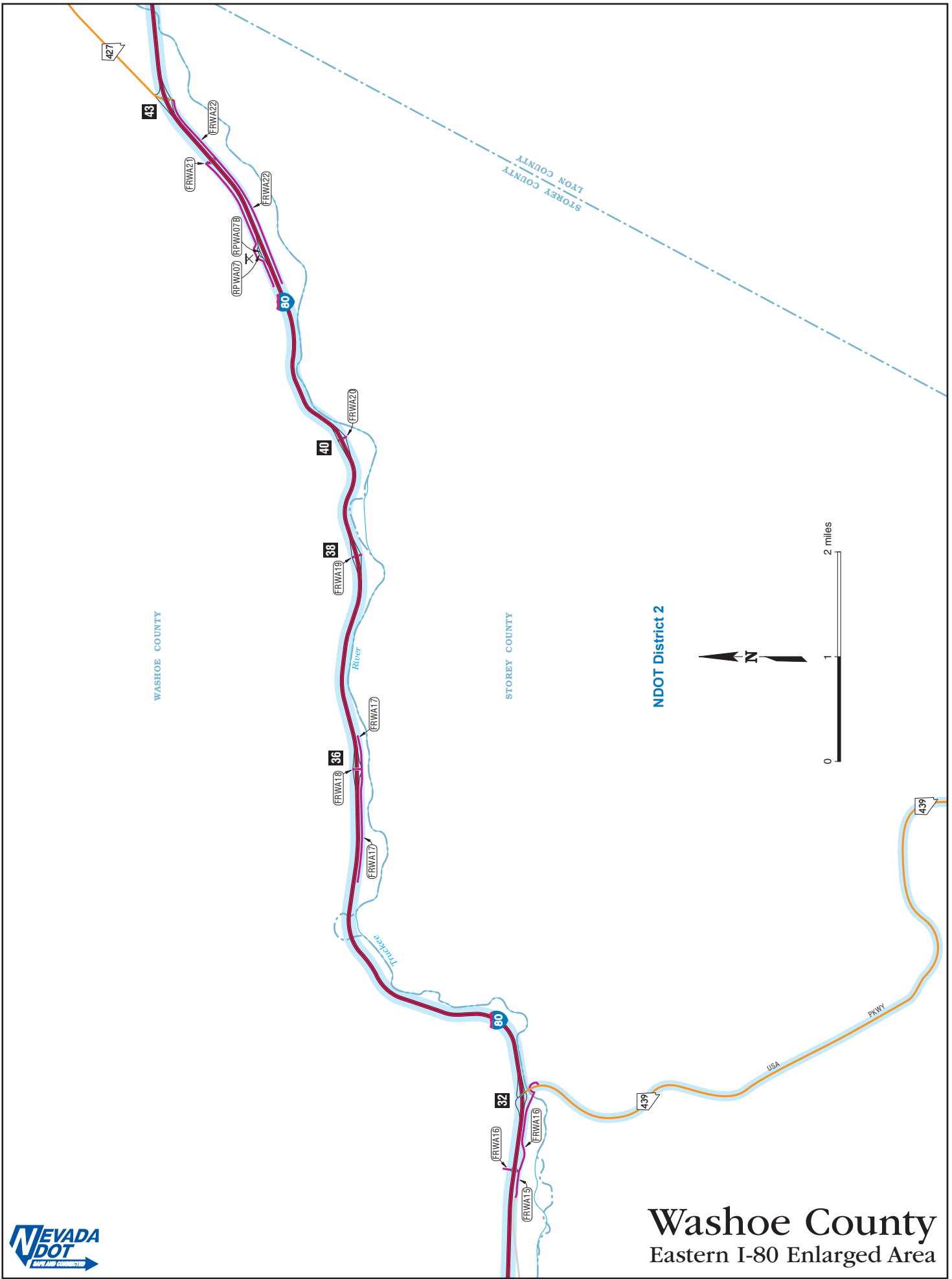
NDOT District 2



Washoe County

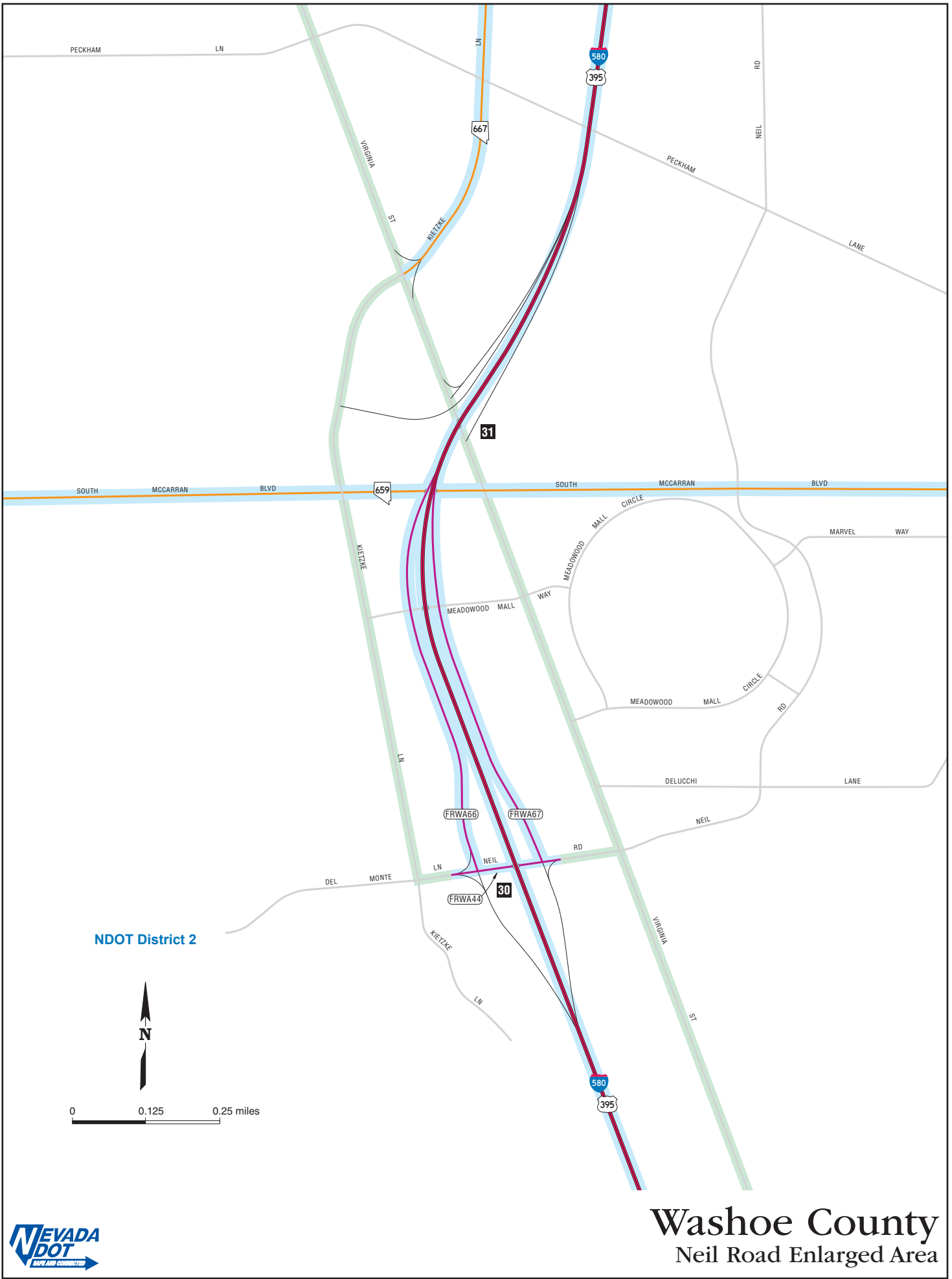
I-80 Near Lockwood Enlarged Area





Washoe County

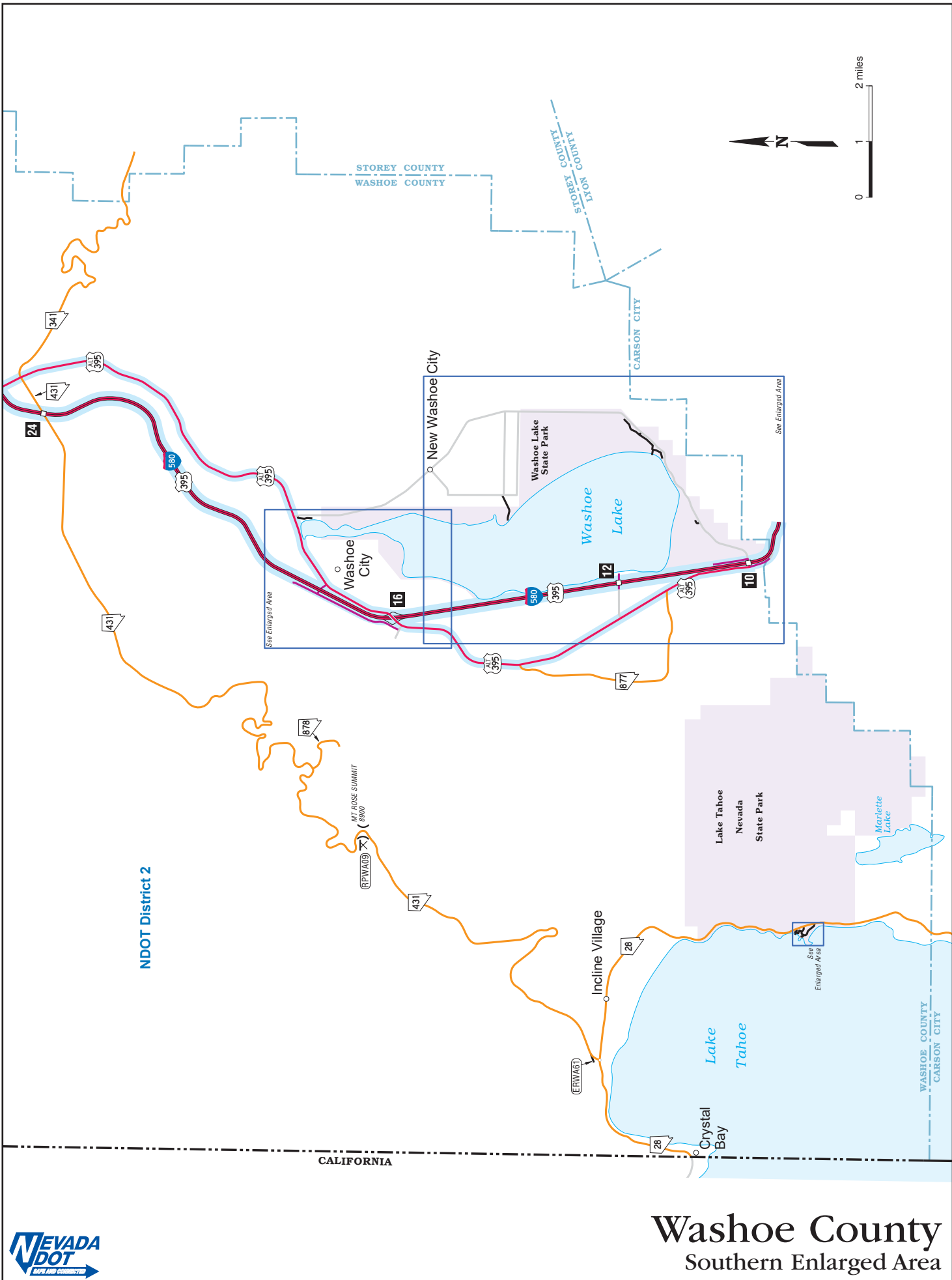
Eastern I-80 Enlarged Area



Washoe County

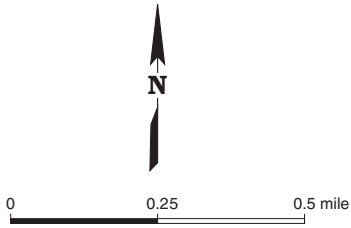
Neil Road Enlarged Area



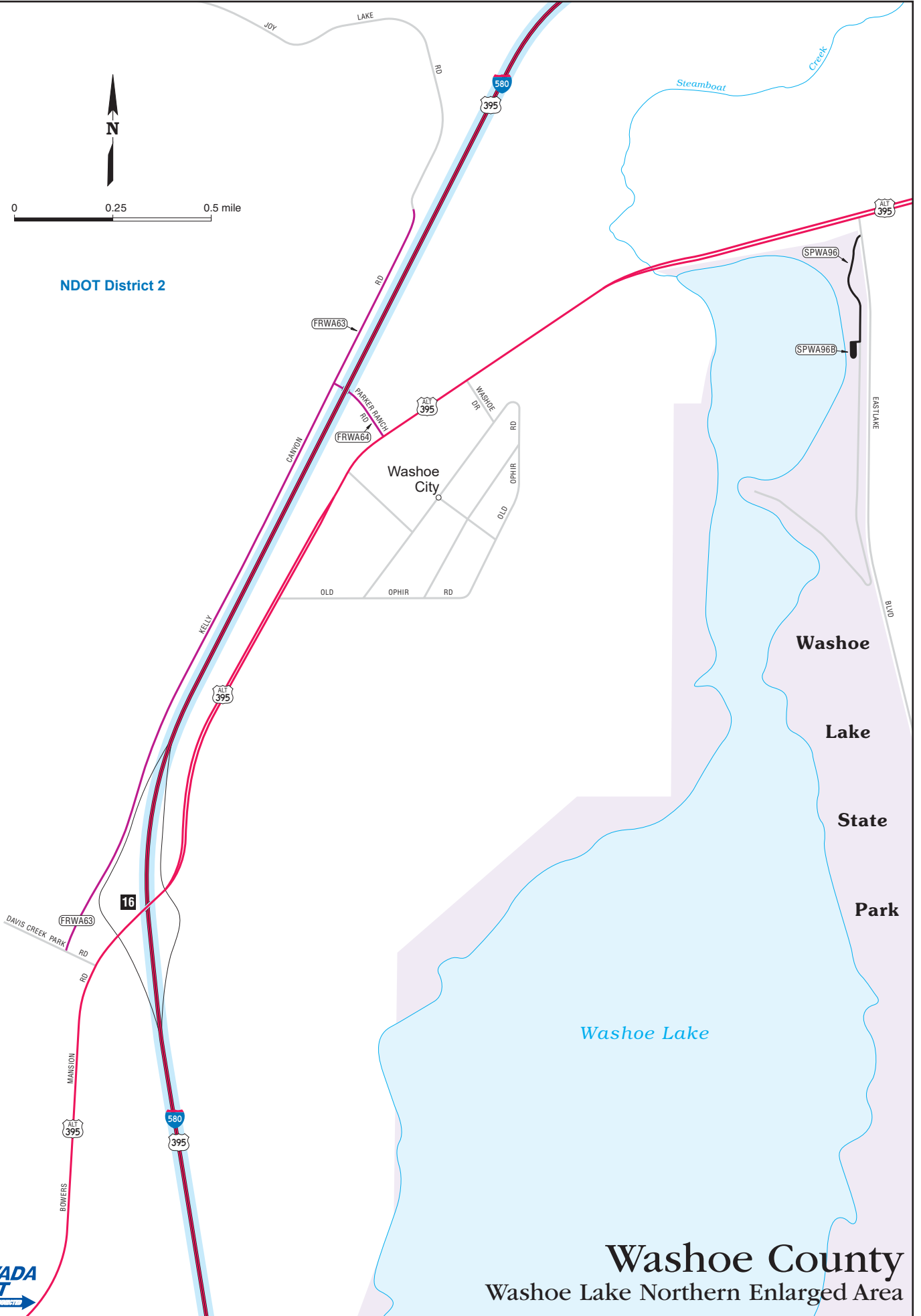


Washoe County

Southern Enlarged Area

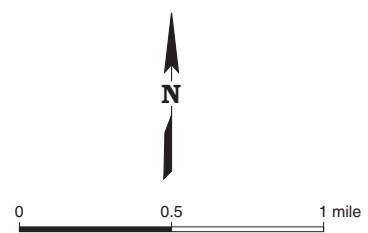
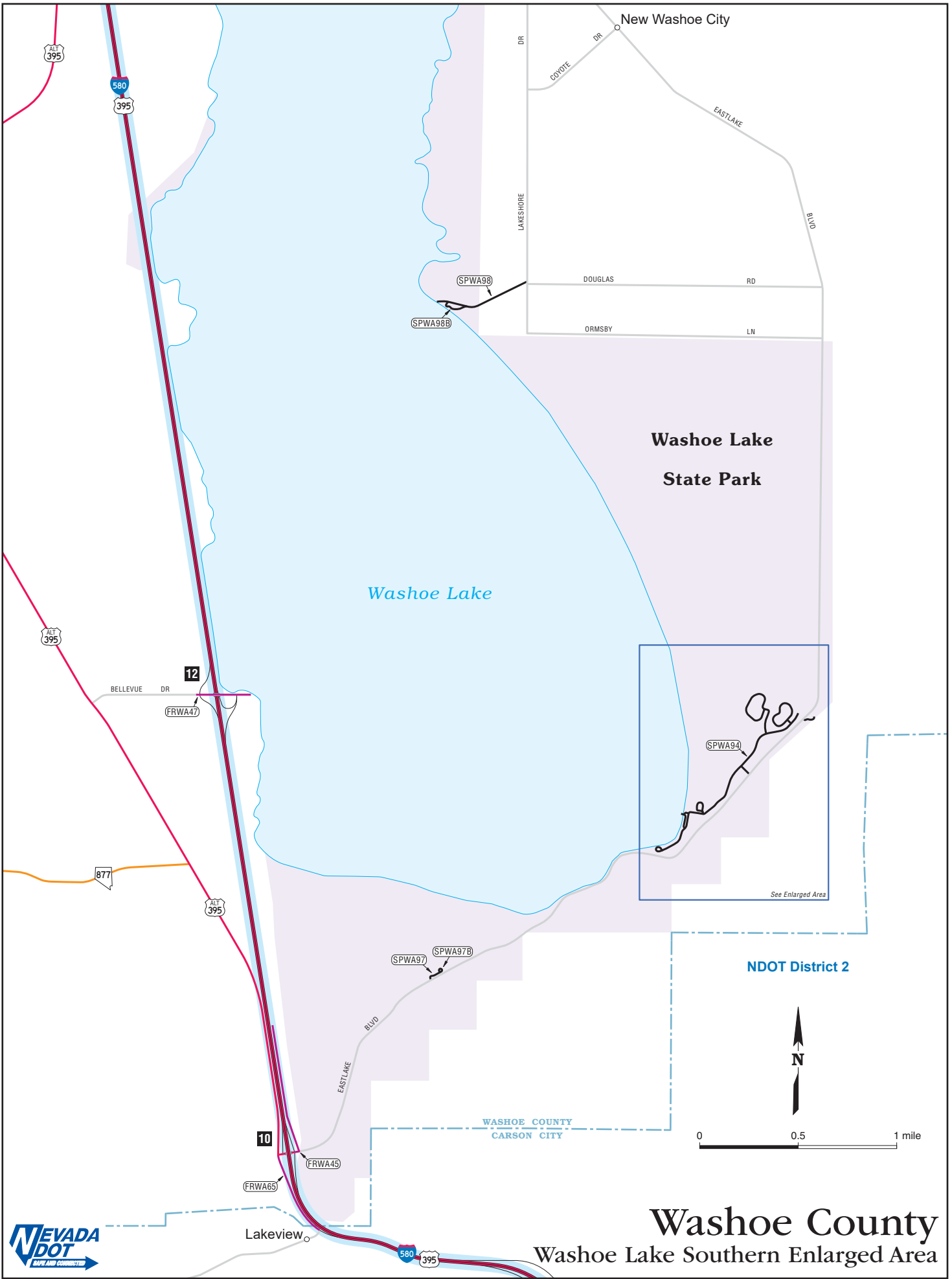


NDOT District 2



Washoe County

Washoe Lake Northern Enlarged Area



Washoe County

Washoe Lake Southern Enlarged Area

**Washoe Lake
State Park**

Washoe Lake

SPWA94D

Campground A

SPWA94E

Campground B

SPWA94

SPWA95

SPWA94D

SPWA94

BVD

SPWA94B

SPWA94

EAST LAKE

SPWA94D

SPWA94

SPWA94

NDOT District 2



0 0.1 0.2 mile

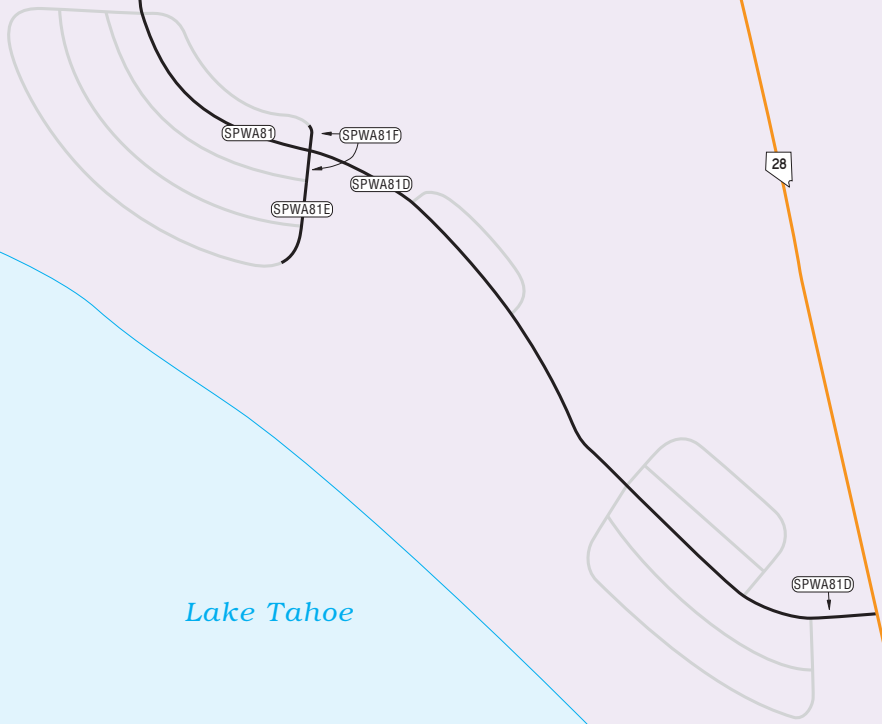
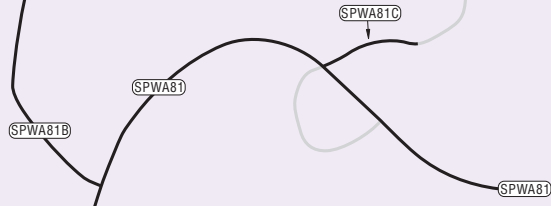
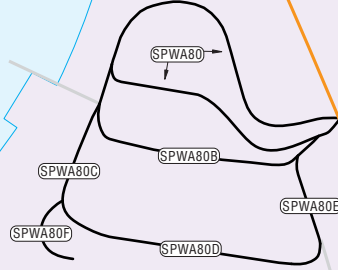


Washoe County
Washoe Lake State Park Enlarged Area

Lake Tahoe

Sand Harbor

Lake Tahoe
Nevada
State Park



28

Lake Tahoe

NDOT District 2



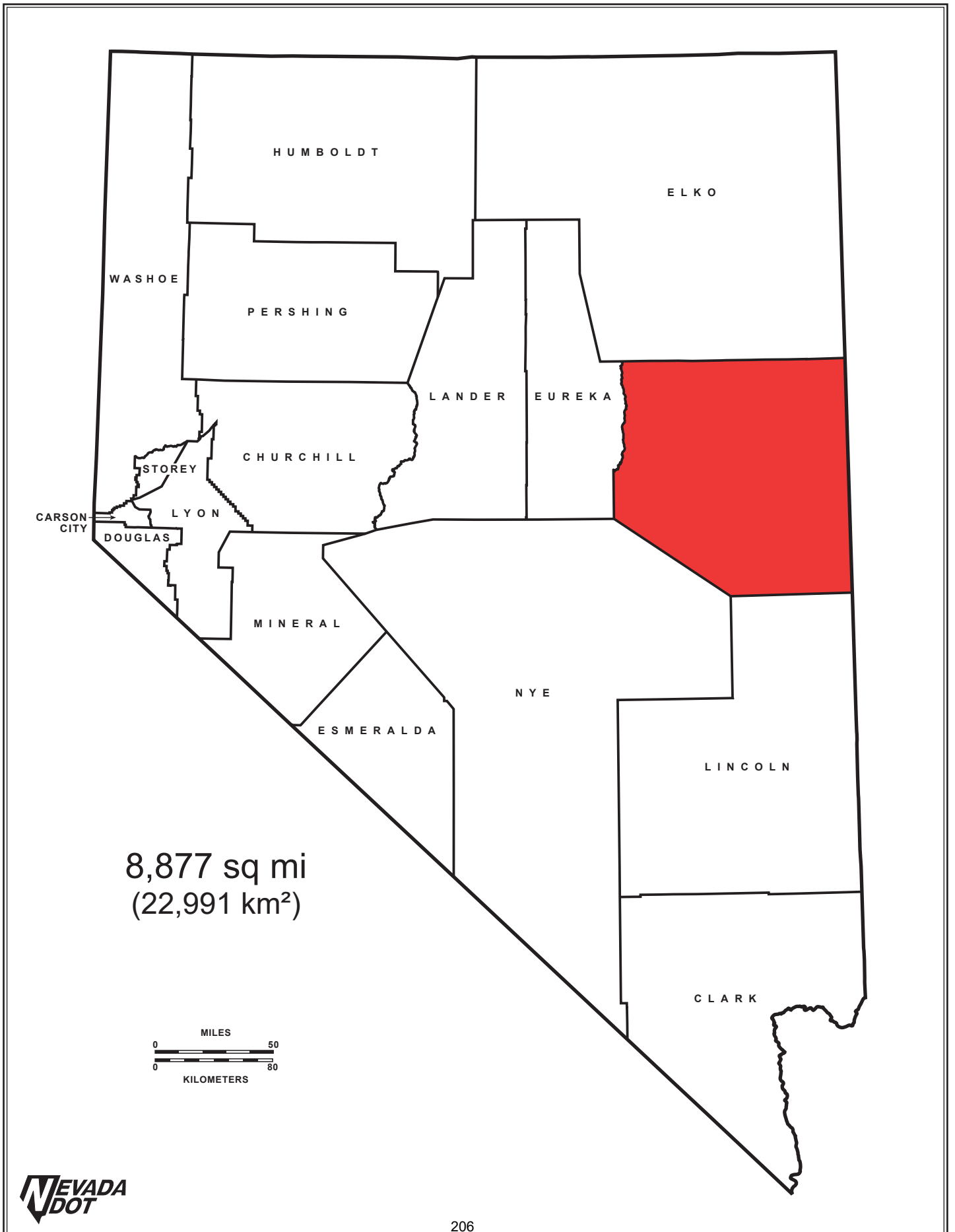
0 0.05 0.1 mile



Washoe County

Sand Harbor Enlarged Area

White Pine County



WHITE PINE COUNTY

NEW SYSTEM & TERMINI

MILEAGE

US6 - RMID #9 - W-E

NY/WP County Line to the NV/UT State Line 101.331

US50 - RMID #7 - W-E

EU/WP County Line to the Jct of US6 south of Ely 68.290

US93 - RMID #10 - S-N

LN/WP County Line to the Jct of US6 26.704

Jct of US50 and US6 in Ely to the WP/EL County Line 63.267

US93 TOTAL 89.971

US93A - RMID #11 - S-N

US93 (Lages Station) to WP/EL County Line US93A TOTAL 5.690

US TOTAL 265.282

SR318 - Sunnyside Rd./Silver State Classic Challenge Hwy. - RMID #67 - S-N

NY/WP County Line to US6 22.712

SR487 - Baker Rd. - RMID #104 - S-N

Cattleguard at the UT/NV State Line to US6 11.009

SR488 - Lehman Caves Rd. - RMID #105 - W-E

0.707 miles east of Lehman Caves Visitor Center at the cattleguard to SR487/Baker Rd. 4.786

SR490 - Ely Prison Rd. - RMID #106 - W-E

EOP 0.006 miles east of the Ely State Prison entrance to US93 8.933

SR892 - Strawberry Rd. - RMID #197 - S-N

US50 to EOP, 11.931 miles north of Strawberry 35.909

SR893 - Spring Valley Rd. - RMID #198 - S-N

US6 to EOP at Muncy Creek 39.763

SR894 - Shoshone Rd. - RMID #199 - S-N

Shoshone to US93 16.636

SR895 - Preston Spur - RMID #200 - S-N

Preston to SR318/Sunnyside Rd./Silver State Classic Challenge Hwy. 1.520









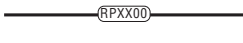










SR TOTAL 141.268

White Pine County Totals

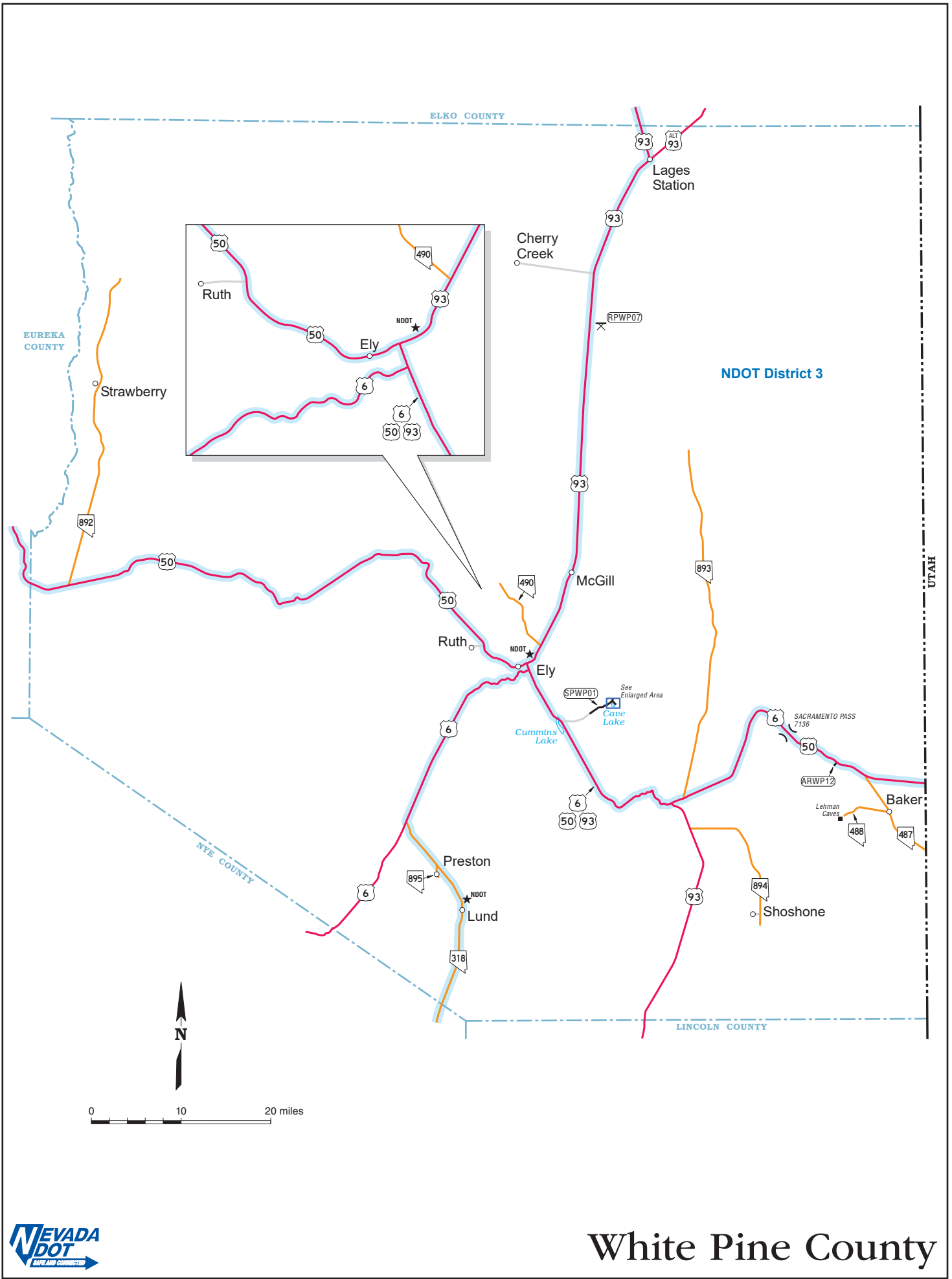
| | |
|----|--------------|
| US | 265.282 |
| SR | 141.268 |
| SP | 3.140 |
| AR | <u>0.446</u> |
| | 410.136 |

| <u>WHITE PINE COUNTY</u> | | | |
|------------------------------------|-------------|---|----------------|
| <u>ROUTE</u> | <u>RMID</u> | <u>DESCRIPTION</u> | <u>MILEAGE</u> |
| <u>ACCESS ROADS</u> | | | |
| ARWP12 | 1529 | To Baker Maintenance Station | 0.446 |
| | | | AR TOTAL |
| | | | 0.446 |
| <u>REST PARKS</u> | | | |
| RPWP07 | 11093 | Shelbourne Rest Park, US93 (RP807) | 0.089 |
| | | | RP TOTAL |
| | | | 0.089 |
| <u>STATE PARKS</u> | | | |
| <u>CAVE LAKE STATE PARK</u> | | | |
| SPWP01 | 1676 | Main park road, from Success Summit road south east to the EOP | 2.472 |
| SPWP01B | 1677 | Campground road, from the main park road to EOP | 0.668 |
| | | | SP TOTAL |
| | | | 3.140 |


Map Legend

| | |
|---|---|
|  | State maintained portion of the National Highway System (NHS) |
|  | Non-maintained portion of the National Highway System (NHS) |
| <p>Exit number and symbol</p>  | Interstate route or controlled access |
|  | Controlled access State route |
|  | United States route |
|  | Nevada State route |
|  | Frontage road |
|  | Collector / Distributor road |
|  | State park, rest park, escape ramp and other |
|  | Ramp |
|  | Non-maintained route (reference only) |
|  | Proposed route |
|  | Enlarged area boundary |
|  | NDOT Maintenance District boundary |
|  | NDOT Maintenance Station (staffed only) |
|  | State Capital |
|  | City, Town or Site |
|  | Rest Park |
|  | Park and Ride |

NOTE: Some maps have variable scales

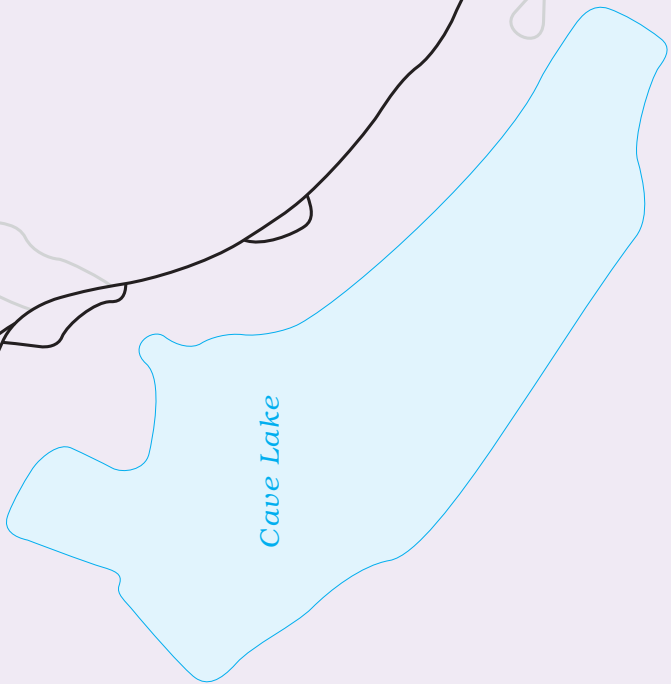


White Pine County



NDOT District 3

Cave Lake
State Park



(SPWP01B)

(SPWP01)

(SPWP01)



White Pine County

Cave Lake State Park Enlarged Area

SECTION 3
ROUTES BY COUNTY AND RURAL/URBAN DESIGNATION
ROUTE CROSS REFERENCE AND ALIASES

NEVADA DEPARTMENT OF TRANSPORTATION
ROADWAY SYSTEMS DIVISION
INTERSTATE ROUTE SYSTEM BY COUNTY

| IR ROUTE | TERMINI | Mileage | | | |
|-------------|---|--------------|---------------|----------------|---------------|
| | | COUNTY | RURAL | URBAN | TOTAL |
| 11 | From NV-AZ State Line to Jct. of IR215 | CL | 11.621 | 11.224 | 22.845 |
| 15 | From the CA/NV State Line southwest of Las Vegas, north via Glendale to the NV/AZ State Line near Mesquite | CL | 80.334 | 43.428 | 123.762 |
| 80 | From the CA/NV State Line southwest of Reno, continuing west to Lovelock, Winnemucca, Battle Mountain, Elko and Wells to the NV/UT State Line near Wendover | WA | 21.872 | 22.590 | 44.462 |
| | | ST | 0.606 | | 0.606 |
| | | LY | 8.711 | 7.197 | 15.908 |
| | | CH | 27.710 | | 27.710 |
| | | PE | 75.070 | | 75.070 |
| | | HU | 52.779 | 8.579 | 61.358 |
| | | LA | 26.855 | | 26.855 |
| | | EU | 25.815 | | 25.815 |
| | | EL | 117.671 | 15.003 | 132.674 |
| | | | Total | 357.089 | 53.369 |
| 215 | IR515, Ramp 1 to IR15 | CL | | 11.173 | |
| | | Total | | 11.173 | 11.173 |
| 515 | Lake Mead Parkway to IR15 | CL | | 14.444 | 14.444 |
| | | Total | | 14.444 | 14.444 |
| 580 | From Jct. of US50/US395/SR529 in Carson City, through Carson City, Washoe Valley and Reno to IR80 | CC | 0.264 | 9.027 | 9.291 |
| | | WA | 9.832 | 15.927 | 25.759 |
| | | Total | 10.096 | 24.954 | 35.050 |

Note: Small Urban, Urban and Urbanized totals are combined

NEVADA DEPARTMENT OF TRANSPORTATION
ROADWAY SYSTEMS DIVISION
US ROUTE SYSTEM BY COUNTY

| US | | Mileage | | | |
|--------------|---|---------------|--|----------------|----------------|
| ROUTE | TERMINI | COUNTY | RURAL | URBAN | TOTAL |
| 6 | From the CA/NV State Line southwest of Montgomery Pass, then east to Coaldale Jct., sharing roadbed with US95 through Tonopah, then east to Ely sharing roadbed with US50 then southeast sharing roadbed with US50 and US93 to the NV/UT State Line | MI | 15.196 | | 15.196 |
| | | ES | 57.762 | | 57.762 |
| | | NY | 131.191 | | 131.191 |
| | | WP | 101.331 | | 101.331 |
| | | TOTAL | 305.480 | | 305.480 |
| | | 50 | From the CA/NV State Line at South Lake Tahoe east to the Jct. of IR580, US395 and SR529, then to the Jct. of US50/Williams St. then east via Fallon, Austin, Eureka and Ely, sharing roadbed with US6 and US93 to the NV/UT State Line near Baker | DO | 13.618 |
| CC | 6.144 | 5.002 | | 11.146 | |
| LY | 24.320 | 11.068 | | 35.388 | |
| CH | 98.072 | 8.891 | | 106.963 | |
| LA | 56.738 | | | 56.738 | |
| EU | 47.338 | | | 47.338 | |
| WP | 68.290 | | | 68.290 | |
| TOTAL | 314.520 | 26.490 | | 341.010 | |
| 50A | From the Jct. of US50/US95A in Silver Springs sharing roadbed with US95A through Fernley to the Roundabout continuing via Hazen to US50 at the Leeteville Jct. | LY | 12.606 | 10.657 | 23.263 |
| | | CH | 9.096 | | 9.096 |
| | | TOTAL | 21.702 | 10.657 | 32.359 |

NEVADA DEPARTMENT OF TRANSPORTATION
ROADWAY SYSTEMS DIVISION
US ROUTE SYSTEM BY COUNTY

| US ROUTE | TERMINI | Mileage | | | |
|--------------|---|--------------|----------------|---------------|----------------|
| | | COUNTY | RURAL | URBAN | TOTAL |
| 93 | From IR15, Garnet Intg., Ramps 1&2 to the CL/LN County Line then north via Caliente and Pioche to the Jct. of US6/US50 sharing roadbed with US6/US50 to Ely, then north via Wells to the NV/ID State Line at Jackpot | CL | 33.112 | | 33.112 |
| | | LN | 172.358 | | 172.358 |
| | | WP | 89.971 | | 89.971 |
| | | EL | 141.759 | | 141.759 |
| | | TOTAL | 437.200 | | 437.200 |
| 93BUS | From IR11 to the EUL of Las Vegas EUL of Las Vegas to the WUL of Boulder City WUL of Boulder City to the EUL of Boulder City EUL of Boulder City to SR172/Hoover Dam Access Rd | CL | | 0.483 | 0.483 |
| | | CL | 1.300 | | 1.300 |
| | | CL | | 4.845 | 4.845 |
| | | CL | 2.889 | | 2.889 |
| | | TOTAL | 4.189 | 5.328 | 9.517 |
| 93A | From US93, Lages Station to the WP/EL County Line, then to W. Wendover Blvd., from W. Wendover Blvd. to IR80, Wendover Intg, Exit 410, Ramps 3&4 then west sharing roadbed with IR80 to the Jct. of US93 in Wells | WP | 5.690 | | 5.690 |
| | | EL | 49.075 | 4.430 | 53.505 |
| | | TOTAL | 54.765 | 4.430 | 59.195 |
| 95 | From the CA/NV State Line north via Searchlight to US93 at Railroad Pass Intg., sharing roadbed with US93 to IR515 at the Wagonwheel Intg., sharing roadbed with IR515 and US93 then north from the US95 Intg. via Beatty, Goldfield & Tonopah to the Jct. with US6 northwest sharing roadbed with US6 to Coaldale Jct., continuing north through Mina, Schurz and Fallon to IR80 at Trinity, then east and north sharing roadbed with IR80 to Winnemucca then north to the NV/OR State Line at McDermitt | CL | 90.165 | 21.337 | 111.502 |
| | | NY | 108.454 | | 108.454 |
| | | ES | 57.829 | | 57.829 |
| | | MI | 92.168 | | 92.168 |
| | | LY | 2.822 | | 2.822 |
| | | CH | 52.804 | 6.123 | 58.927 |
| | | HU | 69.743 | 5.620 | 75.363 |
| | | Total | 473.985 | 33.080 | 507.065 |

NEVADA DEPARTMENT OF TRANSPORTATION
ROADWAY SYSTEMS DIVISION
US ROUTES BY COUNTY

| US | | Mileage | | | |
|-------------|--|--------------|---------------|---------------|---------------|
| ROUTE | TERMINI | COUNTY | RURAL | URBAN | TOTAL |
| 95A | From the US95 Jct. near Schurz, west via Yerington and then north to Silver Springs, sharing roadbed with US50A to the roundabout in Fernley then to IR80 at the east Fernley Intg. (sharing roadbed with IR80) to the W. Winnemucca Intg. at the Jct. of US95 | MI | 10.679 | | 10.679 |
| | | LY | 44.238 | 0.927 | 45.165 |
| | | Total | 54.917 | 0.927 | 55.844 |
| 395 | From the CA/NV State Line at Topaz Lake, north via Minden, Carson City and Reno (sharing roadbed with IR580) then to the NV/CA State Line | DO | 20.052 | 13.904 | 33.956 |
| | | CC | | 0.531 | 0.531 |
| | | WA | | 15.896 | 15.896 |
| | | Total | 20.052 | 30.331 | 50.383 |
| 395A | From the IR580, East Lake Blvd. Intg., Exit 44, Ramps 1&2 via old US395 to Patriot Blvd. | WA | 11.144 | 8.937 | 20.081 |

NEVADA DEPARTMENT OF TRANSPORTATION
ROADWAY SYSTEMS DIVISION
STATE ROUTE TOTALS BY COUNTY

| STATE | | | |
|-------|---|--------------|---------------|
| ROUTE | TERMINI | COUNTY | MILEAGE |
| 28 | US50 to the DO/CC County Line | DO | 1.172 |
| | DO County Line to WA County Line | CC | 3.987 |
| | CC/WA County Line to SUL of Incline Village at county cum mile 4.886 | WA | 4.886 |
| | Lakeshore Blvd. to NV/CA State Line | WA | 6.121 SU |
| | | Total | 16.166 |
| 88 | CA/NV State Line to SUL of Gardnerville at Dressler Ln. | DO | 1.367 |
| | Dressler Ln. to US395 | DO | 6.503 SU |
| | | Total | 7.870 |
| 115 | SR119/Berney Rd. to SR720/Union Ln. | CH | 0.988 |
| | SR720/Union Ln. to E. Stillwater Rd. | CH | 3.798 SU |
| | | Total | 4.786 |
| 116 | US50 to 10.488 miles east near Stillwater National Wildlife Refuge | CH | 10.488 |
| 117 | US50 to US95/Taylor St | CH | 6.914 SU |
| 118 | SR115/Harrigan Rd. to 0.010 miles east of SR120/Pasture Rd. | CH | 2.325 SU |
| | 0.010 miles east of SR120/Pasture Rd. to 1.163 miles east of SR120/Pasture Rd. | CH | 1.157 |
| | | Total | 3.482 |
| 119 | US95 east to Beach Rd. | CH | 4.042 |
| 120 | US95 to SR119/Berney Rd. | CH | 6.257 |
| 140 | US95 to the NV/OR State Line | HU | 110.057 |
| 146 | Southern Highlands Pkwy., Ramps 3&4 of IR15 to IR215 at the Pecos Intg., Ramps 1&2 | CL | 6.622 U* |
| 147 | Losee Rd. to EUL of North Las Vegas | CL | 0.393 U* |
| | EUL of North Las Vegas to boundary of Lake Mead Recreational Area | CL | 11.823 |
| | | Total | 12.216 |
| 156 | 0.627 miles north of the Lee Canyon ski area parking lot to US95 | CL | 17.544 |
| 157 | Charleston Recreation Area, centerline of loop to WUL of North Las Vegas county cum mile 17.955 | CL | 17.955 |
| | WUL North Las Vegas to FRCL24/Sky Point Rd. | CL | 3.607 U* |
| | | Total | 21.562 |
| 158 | SR157/Kyle Canyon Rd. to SR156/Lee Canyon Rd. | CL | 8.853 |

NEVADA DEPARTMENT OF TRANSPORTATION
ROADWAY SYSTEMS DIVISION
STATE ROUTE TOTALS BY COUNTY

| STATE | | | |
|-------|--|--------------|---------------|
| ROUTE | TERMINI | COUNTY | MILEAGE |
| 159 | SR160/Pahrump Valley Rd. to WCL Las Vegas at county cum mile 14.118 | CL | 14.118 |
| | WCL Las Vegas to Las Vegas Beltway | CL | 1.715 U* |
| | Martin Luther King Blvd. to Commerce St. | CL | 0.337 |
| | SR582/Fremont St./Boulder Hwy. to SR612/Nellis Blvd. | CL | 2.354 |
| | | Total | 18.524 |
| 160 | S. Las Vegas Blvd. to the WUL of Las Vegas at county cum mile 10.992 | CL | 10.992 U* |
| | WUL Las Vegas to CL/NY County Line | CL | 32.293 |
| | CL/NY County Line to NUL of Pahrump at county cum mile 26.363 | NY | 26.363 SU |
| | NUL of Pahrump to US95 | NY | 10.649 |
| | | Total | 80.297 |
| 161 | Goodsprings at South Esmeralda St. to IR15, Jean Intg, 0.073 miles east of Ramps 1&2 | CL | 7.277 |
| 163 | US95 to the WUL of Laughlin at county cum mile 9.471 | CL | 9.471 |
| | WUL of Laughlin to the center of the bridge at the NV/AZ State Line | CL | 9.775 SU |
| | | Total | 19.246 |
| 164 | CA/NV State Line to US95 | CL | 18.550 |
| 165 | US95 to north end of Nelson | CL | 11.023 |
| 168 | SR168 easterly from US93 to the Jct. with Glendale Blvd., IR15, Exit #90 | CL | 23.810 |
| | Glendale Blvd. north to the Jct. with Lewis Ranch Rd. | CL | 0.833 |
| | Lewis Ranch Rd. southerly under IR15, Exit #91, to the end of the R/W, approx. 0.014 miles east of Ramps 1 & 2 | CL | 0.115 |
| | | Total | 24.758 |
| 169 | North boundary of the Lake Mead Recreational Area to County cum mile 18.442 | CL | 18.442 SU |
| | County cum mile 18.442 to IR15, Exit #93, Ramps 3 & 4 | CL | 0.156 |
| | | Total | 18.598 |
| 170 | IR15 at Ramp 3, Riverside/Bunkerville Intg to SUL of Mesquite at County cum mile 6.299 | CL | 6.299 |
| | SUL of Mesquite to trailing edge of B-89 | CL | 5.106 SU |
| | | Total | 11.405 |
| 171 | IR215 to entrance of the Airport tunnel | CL | 0.685 U* |

NEVADA DEPARTMENT OF TRANSPORTATION
ROADWAY SYSTEMS DIVISION
STATE ROUTE TOTALS BY COUNTY

| STATE | | | |
|-------|---|--------------|----------------|
| ROUTE | TERMINI | COUNTY | MILEAGE |
| 172 | Jct. of US93 Business to 1.596 miles west of the AZ/NV State Line at the Bureau of Reclamation boundary | CL | 1.365 |
| 173 | From the North end of the Westbound US95 ramp to the Jct. of US93 Business | CL | 1.075 |
| 206 | SR88/Woodfords Rd. to US395 | DO | 15.431 |
| 207 | US50 to County cum mile 1.575 | DO | 1.575 SU |
| | County cum mile 1.575 to SR206/Foothill Rd. | DO | 9.498 |
| | | Total | 11.073 |
| 208 | US395 to the DO/LY County Line | DO | 8.775 |
| | DO/LY County Line to US95A/Goldfield Ave. | LY | 29.121 |
| | | Total | 37.896 |
| 221 | SR278/Eureka-Carlin Rd. to the Jct of FREL02 | EL | 2.973 |
| 223 | SR231/Angel Lake Rd. north on Humboldt Ave. to 6th St. | EL | 0.877 |
| | 6th St. south to US93 | EL | 1.129 |
| | | Total | 2.006 |
| 225 | SR535/Idaho St. to WUL of Elko at county cum mile 3.755 | EL | 3.755 SU |
| | WUL of Elko at county cum mile 3.755 to NV/ID State Line | EL | 96.498 |
| | | Total | 100.253 |
| 226 | SR225/Mountain City Rd. to Maggie Summit Rd. | EL | 39.004 |
| 227 | SR535/Idaho St. to EUL of Elko at county cum mile 8.570 | EL | 8.570 SU |
| | EUL of Elko county cum mile 8.570 to Crossroad Ln. | EL | 11.551 |
| | | Total | 20.121 |
| 228 | South of Jiggs to the SUL of Elko at County cum mile 26.566 | EL | 26.566 |
| | SUL of Elko at County cum mile 26.566 to SR227/Lamoille Hwy. | EL | 0.237 SU |
| | | Total | 26.803 |
| 229 | IR80, Ramps 3 & 4, Halleck Intg., Exit #321 to US93 south of Wells | EL | 50.274 |

NEVADA DEPARTMENT OF TRANSPORTATION
ROADWAY SYSTEMS DIVISION
STATE ROUTE TOTALS BY COUNTY

| STATE | TERMINI | COUNTY | MILEAGE |
|-------|--|--------------|---------------|
| 230 | Cattleguard north of Ramps 3&4, IR80, Deeth-Starr Valley Intg. Exit #333 to FREL28 | EL | 13.063 |
| 231 | Fee booth at Angel Lake to the Jct. of SR223/Humboldt Ave./Sixth St. | EL | 11.600 |
| 232 | 5 miles south of Steeles Creek to US93 | EL | 14.537 |
| 233 | IR80, Oasis Intg from FREL46 south of Ramps 1 & 2 to NV/UT State Line | EL | 34.256 |
| 264 | CA/NV State Line to US6 | ES | 33.650 |
| 265 | Silver Peak Rd. to US6 | ES | 20.469 |
| 266 | CA/NV State Line to US95 | ES | 40.311 |
| 267 | CA/NV State Line to ES/NY County Line | ES | 9.352 |
| | NY/ES County Line to US95 | NY | 12.064 |
| | | Total | 21.416 |
| 278 | US50 to EU/EL County Line | EU | 82.603 |
| | EL/EU County Line to cattleguard, West Carlin Intg., Exit #279 | EL | 4.969 |
| | | Total | 87.572 |
| 289 | US95 at Melarkey St. to SR795/Reinhart Ln. | HU | 1.627 SU |
| 290 | US95 to Paradise Valley | HU | 18.003 |
| 292 | SR140/Denio/Adel Rd. to NV/OR State Line | HU | 2.934 |
| 293 | US95 to the Nevada Highway Department monument | HU | 23.990 |
| 294 | PE/HU County Line to SUL Winnemucca | HU | 2.978 |
| | SUL Winnemucca to SR787/Hanson St. | HU | 4.991 SU |
| | | Total | 7.969 |

NEVADA DEPARTMENT OF TRANSPORTATION
ROADWAY SYSTEMS DIVISION
STATE ROUTE TOTALS BY COUNTY

| STATE | | | |
|-------|--|--------------|----------------|
| ROUTE | TERMINI | COUNTY | MILEAGE |
| 304 | IR80, Exit #229 W. Battle Mountain Intg. from cattleguard west of Ramps 1&2 through town to 0.068 miles south of the Jct of FRLA01 | LA | 3.775 |
| 305 | US50 to SR304/Front St. in Battle Mountain | LA | 87.656 |
| 306 | 0.360 miles north of Cortez Gold Mine Rd. to LA/EU County Line | LA | 10.492 |
| | LA/EU County Line to FREU06 | EU | 20.141 |
| | | Total | 30.633 |
| 317 | 0.548 miles south of Elgin turn-off to US93 at Caliente | LN | 21.498 |
| 318 | US93 to the LN/NY County Line | LN | 49.113 |
| | LI/NY County Line to NY/WP County Line | NY | 38.912 |
| | NY/WP County Line to US6 | WP | 22.712 |
| | | Total | 110.737 |
| 319 | US93 to NV/UT State Line | LN | 20.902 |
| 320 | US93, 3.155 miles south of SR321/Pioche Rd., south of Pioche to US93 | LN | 10.668 |
| 321 | US93 via Pioche north to US93 | LN | 5.067 |
| 322 | SR321/Pioche Rd. to Spring Valley Reservoir | LN | 18.511 |
| 338 | CA/NV State Line to SR208/Topaz Rd./Yerington Rd. | LY | 30.874 |
| 339 | SR208/Topaz Rd./Yerington Rd. to US95A/Goldfield Ave. | LY | 11.491 |
| 340 | SR339/Nordyke Rd. to SR208/Main St. in Yerington | LY | 1.082 |
| 341 | US50 to LY/ST County Line | LY | 4.919 |
| | LY/ST County Line to ST/WA County Line | ST | 10.782 |
| | ST/WA County Line to EUL of Reno at county cum mile 3.998 | WA | 3.998 |
| | EUL of Reno at county cum mile 3.998 to SR431/S. Virginia St./ US395A | WA | 2.306 U* |
| | | Total | 22.005 |
| 342 | SR341/Virginia City Rd. to LY/ST County Line | LY | 0.874 |
| | LY/ST County Line to SR341/Virginia City Rd. | ST | 2.851 |
| | | Total | 3.725 |

NEVADA DEPARTMENT OF TRANSPORTATION
ROADWAY SYSTEMS DIVISION
STATE ROUTE TOTALS BY COUNTY

| STATE | | | |
|-------|---|--------------|---------------|
| ROUTE | TERMINI | COUNTY | MILEAGE |
| 359 | CA/NV State Line to US95 | MI | 33.333 |
| 360 | US6 near Basalt to US95 | MI | 23.229 |
| 361 | US95 to the MI/NY County Line | MI | 22.186 |
| | MI/NY County Line to NY/MI County Line | NY | 22.257 |
| | NY/MI County Line to the MI/CH County Line (mileposted as Nye County) | MI | 2.688 |
| | MI/CH County Line to US50 | CH | 15.687 |
| | | Total | 62.818 |
| 362 | US95 south of Hawthorne to US95 | MI | 1.290 |
| 372 | CA/NV State Line to SR160/Pahrump Valley Rd. | NY | 7.769 SU |
| 373 | CA/NV State Line to US95 near Amargosa Valley | NY | 16.297 |
| 374 | 3.947 miles north of the CA/NV State Line to US95 | NY | 8.841 |
| 375 | US6 near Warm Springs to NY/LN County Line | NY | 49.341 |
| | NY/LN County Line to SR318/Sunnyside Cut-Off | LN | 49.102 |
| | | Total | 98.443 |
| 376 | US6 north to the cattleguard at the NY/LA County Line | NY | 81.680 |
| | NY/LA County Line to US50 | LA | 18.048 |
| | | Total | 99.728 |
| 377 | SR376/Tonopah/Austin Rd. to 6.464 miles east of Manhattan | NY | 6.464 |
| 379 | US6 near Currant to 19.533 miles north | NY | 19.533 |
| 396 | IR80, W Lovelock Intg. to 0.091 miles east of Ramp 1 at the Coal Canyon Intg., Exit #112 | PE | 7.675 |
| 397 | SR860/Derby Field Rd. to SR398/Main St. | PE | 11.826 |
| 398 | Cattleguard 0.012 miles south of Ramps 1&2 to Central Ave./Meridian Rd. | PE | 0.342 |
| | Central Ave./Meridian Rd. to Fairview Rd. | PE | 2.488 |
| | Meridian Rd. to SR396/Upper Valley Rd. | PE | 1.946 |
| | | Total | 4.776 |
| 399 | Eagle Picher Mine to SR398 | PE | 18.146 |
| 400 | 0.029 miles south of Unionville Rd. & Kyle Hot Springs Rd. at EOP to FRPE15, Mill City Intg., Exit #149 | PE | 16.587 |
| 401 | Rye Patch State Recreational Area to cattleguard 0.014 miles south of Ramps 1&2, IR80, Exit #129 | PE | 2.350 |
| 425 | From FRWA48 to IR80, Ramps 1&4 of the east Verdi Intg., Exit #5 | WA | 3.438 U* |

NEVADA DEPARTMENT OF TRANSPORTATION
ROADWAY SYSTEMS DIVISION
STATE ROUTE TOTALS BY COUNTY

| STATE | | | |
|-------|---|--------------|---------------|
| ROUTE | TERMINI | COUNTY | MILEAGE |
| 426 | S Virginia St. to the R/W East of IR580, Ramps 1&2, Exit #28 | WA | 0.361 U* |
| 427 | Cattleguard at FRWA22 to WUL of Fernley | WA | 1.395 |
| | WUL of Fernley to WA/LY County Line | WA | 1.171 SU |
| | WA/LY County Line to Jct of US50A in Fernley | LY | 2.131 SU |
| | | Total | 4.697 |
| 430 | N. McCarran Blvd. to US395 | WA | 3.158 U* |
| 431 | SR28 to EUL of Incline Village at county cum mile 3.653 | WA | 3.653 SU |
| | EUL Incline Village to WUL of Reno at county cum mile 16.772 | WA | 13.119 |
| | WUL of Reno to US395A/Virginia St. | WA | 7.689 U* |
| | | Total | 24.461 |
| 439 | From the Opal Ave. roundabout to the LY/ST County Line | LY | 8.554 |
| | LY/ST County Line to the ST/WA County Line | ST | 10.434 |
| | ST/WA County Line to Jct. of IR80, Ramps 3&4 | WA | 0.116 |
| | | Total | 19.104 |
| 443 | McCarran Blvd. to Dandini Blvd. | WA | 1.146 U* |
| | Dandini Blvd. to 7th St. in Sun Valley | WA | 2.051 U* |
| | | Total | 3.197 |
| 445 | Nugget Ave. to NUL of Reno/Sparks at county cum mile 12.763 | WA | 12.763 U* |
| | NUL of Reno/Sparks to Warrior Point Park Rd. | WA | 28.968 |
| | | Total | 41.731 |
| 446 | SR445/Pyramid Lake Rd. to SR447/Gerlach Rd. | WA | 13.121 |
| 447 | SR427/Old US40 to WA/PE County Line | WA | 52.217 |
| | WA/PE County Line to PE/WA County Line | PE | 11.499 |
| | PE/WA County Line to 0.441 miles north of the Western Railroad Xing | WA | 10.036 |
| | | Total | 73.752 |
| 487 | Cattleguard at UT/NV State Line to US6 | WP | 11.009 |
| 488 | 0.707 miles east of Lehman Caves Visitor Center at the cattleguard to the Jct. of SR487/Baker Rd. | WP | 4.786 |
| 490 | EOP at 0.006 miles east of the Ely State Prison entrance to Jct. of US93 | WP | 8.933 |

NEVADA DEPARTMENT OF TRANSPORTATION
ROADWAY SYSTEMS DIVISION
STATE ROUTE TOTALS BY COUNTY

| STATE | | | |
|-------|--|--------------|--------------|
| ROUTE | TERMINI | COUNTY | MILEAGE |
| 535 | IR80, W Elko Intg., at the R/W, Exit 298, 0.055 miles north of Ramps 3&4 to the west City Limits of Elko | EL | 2.401 SU |
| | SR225/Mountain City Hwy. to SR227/Lamoille Hwy./5th St. | EL | 0.790 SU |
| | | Total | 3.191 |
| 562 | S. Las Vegas Blvd. to WUL of Henderson | CL | 4.775 U* |
| 564 | Ramps 1&2 of IR515 to NUL Henderson | CL | 8.314 U* |
| | NUL Henderson to the south boundary of Lake Mead Recreational Area | CL | 0.092 |
| | | Total | 8.406 |
| 573 | US95, Ramps 3&4 to North Las Vegas City limits at Decatur Blvd. | CL | 2.317 U* |
| | Frehner Rd. to SR604/Las Vegas Blvd. | CL | 3.091 U* |
| | | Total | 5.408 |
| 574 | US95, 0.04 Miles West of Ramp 3 to 570 Ft. west of Rainbow Blvd. | CL | 0.234 U* |
| | Decatur Blvd. to SR612/Nellis Blvd. | CL | 8.121 U* |
| | | Total | 8.355 |
| 579 | SR599/Rancho Rd. to N. Las Vegas Blvd. | CL | 2.209 U* |
| 582 | US95/IR11S, Ramps 3&4, Wagonwheel Intg. to 296 Ft. N-E of Jct. Ramps 1&2 | CL | 0.163 U* |
| | Tulip Falls Dr. to E Charleston Blvd. | CL | 7.595 U* |
| | | Total | 7.758 |
| 589 | Rancho Dr. to Northbridge | CL | 0.471 U* |
| 592 | SR595/Rainbow Blvd. to IR15, Ramps 1&2 | CL | 3.577 U* |
| | Paradise Rd. to SR582/Boulder Hwy. | CL | 4.894 U* |
| | | Total | 8.471 |
| 593 | Dean Martin Dr. to Boulder Hwy. | CL | 4.893 U* |
| 595 | Tropicana Ave. to US95, Rainbow Intg., Ramp 2 at R/W line | CL | 5.532 U* |
| 596 | Sahara Ave. to Aberdeen Ln. | CL | 2.167 U* |
| | Smoke Ranch Rd. to Rancho Rd. | CL | 1.952 U* |
| | | Total | 4.119 |
| 599** | Mesquite Ave. to 0.171 miles north of Rainbow Blvd. | CL | 6.788 U* |
| | ** Dual designated SR599/US95 Business | Total | 6.788 |
| 602 | 0.074 miles south of Bonanza Rd. to Stewart Ave. | CL | 0.179 U* |
| 604 | North R/W line of Carey Ave. to IR15, Ramps 3&4, Apex Intg. | CL | 12.007 U* |

NEVADA DEPARTMENT OF TRANSPORTATION
ROADWAY SYSTEMS DIVISION
STATE ROUTE TOTALS BY COUNTY

| STATE | | | |
|-------|---|--------------|---------------|
| ROUTE | TERMINI | COUNTY | MILEAGE |
| 610 | SR604/N. Las Vegas Blvd. to IR15, Lamb Intg. | CL | 2.370 U* |
| 612 | SR593/Tropicana Blvd. to SR604/N. Las Vegas Blvd. | CL | 9.400 U* |
| 613 | CC215 to Tenaya Way | CL | 5.513 U* |
| 647 | IR80, 4th St. Intg., Exit 8, Ramp 4 to W. McCarran Blvd. | WA | 3.220 U* |
| | Galletti Way to 0.038 miles east of Ramp 3 near View St, IR80, Intg. 16 | WA | 0.182 U* |
| | | Total | 3.402 |
| 648 | Kietzke Ln. to East McCarran Blvd. | WA | 2.651 U* |
| 653 | Kietzke Ln. to Terminal Way | WA | 0.588 U |
| 655 | WA/ST County Line, IR80 South Side, Ramps 1&2, Patrick Intg., Exit 28 | ST | 0.293 |
| | IR80, North Side, Ramps 3 & 4, Patrick Intg., Exit 28, to the WA/ST County Line | WA | 0.845 |
| | | Total | 1.138 |
| 659 | From IR580 to IR580 (Loop Route) | WA | 23.031 U* |
| 667 | S. Virginia St. to east R/W line of Galletti Way | WA | 3.844 U* |
| 668 | Hymer Ave. to Victorian Ave. in Sparks | WA | 0.315 U* |
| 671 | Holcomb Ranch Rd. - S. Virginia St. to Lakeside Dr. | WA | 2.178 U* |
| | Lakeside Dr. - Holcomb Ranch Rd. to Huffaker Ln. | WA | 0.732 U* |
| | Huffaker Ln. - Lakeside Dr. to Del Monte Ln. | WA | 0.508 U* |
| | | Total | 3.418 |
| 673 | FRWA23 (Old US395) to pavement change 0.099 miles north of Ramp 1 | WA | 0.390 U* |
| 705 | CC/DO County Line to DO/CC County Line | DO | 0.917 U |
| 715 | SR117/Sheckler Rd. to US50 | CH | 2.124 SU |
| 718 | 0.839 miles south of Lone Tree Rd. to Lone Tree Rd. | CH | 0.839 |
| | Curry Rd. to US95 | CH | 2.103 |
| | | Total | 2.942 |
| 720 | US95 to SR120/Pasture Rd. | CH | 3.010 SU |
| | North on Pasture Rd. to MP 3.25 | CH | 0.248 SU |
| | | Total | 3.258 |
| 722 | US50 near Eastgate to CH/LA County Line | CH | 16.555 |
| | CH/LA County Line to District 2 and 3 boundary | LA | 12.011 |
| | District 2 and 3 boundary to US50 | LA | 29.472 |
| | | Total | 58.038 |
| 723 | US50 to Cox Rd. | CH | 2.016 SU |

NEVADA DEPARTMENT OF TRANSPORTATION
ROADWAY SYSTEMS DIVISION
STATE ROUTE TOTALS BY COUNTY

| STATE | | | |
|-------|---|--------------|---------------|
| ROUTE | TERMINI | COUNTY | MILEAGE |
| 726 | US95 to 1.821 miles east | CH | 1.821 SU |
| 756 | SR88/Woodfords Rd. east to US395 in Gardnerville | DO | 3.980 SU |
| 757 | SR206/Foothill Rd. to SUL of Minden at county cum mile 1.677 | DO | 1.677 |
| | SUL of Minden to US395 | DO | 1.514 SU |
| | | Total | 3.191 |
| 759 | US395 to 0.002 miles east of Heybourne Rd. | DO | 1.014 |
| 760 | Forest Service Gate to US50 | DO | 0.523 |
| 766 | SR221/Chestnut St. in Carlin to EL/EU County Line | EL | 5.191 |
| | EL/EU County Line to EOP | EU | 6.369 |
| | | Total | 11.560 |
| 767 | EOP north to SR229/Secret Pass Rd. | EL | 1.951 |
| 773 | SR264/Fish Lake Valley Rd. to US6 | ES | 10.489 |
| 774 | 3rd St. in Gold Point to SR266/Lida Rd. | ES | 7.435 |
| 781 | From the south end to the north end of Bridge #B-1489 over the Humboldt River | EU | 0.039 |
| 787 | US95/Winnemucca Blvd. to SR294/Grass Valley Rd./Haskell St. | HU | 0.498 SU |
| 789 | IR80, Ramp 4 to 0.300 miles north of Midas Rd. | HU | 16.280 |
| 794 | SR289/Winnemucca Blvd. to cattleguard north of IR80, Ramps 3&4, Exit 180 | HU | 2.439 SU |
| 795 | SR289/Winnemucca Blvd. to US95 | HU | 1.224 SU |
| 796 | Cattleguard at the Winnemucca Airport to County cum mile 0.232 | HU | 0.232 SU |
| | County cum mile 0.232 to FRHU15 | HU | 1.151 |
| | | Total | 1.383 |
| 806 | SR304/Front St. to 5.807 miles north to cattleguard | LA | 5.807 |
| 816 | County Airport Rd. to US93 near Panaca | LN | 0.618 |
| 822 | From US50 to 0.032 miles east of Bridge #B-637 | LY | 0.137 |
| 823 | SR208/Topaz Rd./Yerington Rd. to Upper Colony Rd. | LY | 7.618 |
| 824 | SR208/Topaz Rd./Yerington Rd. to SR823/Lower Colony Rd. | LY | 5.560 |
| 825 | 0.415 miles west of SR824/Day Ln. to SR824/Day Ln. | LY | 0.415 |
| 827 | SR339/Nordyke Rd. to 5.791 miles east | LY | 5.791 |
| 828 | US50A east to US50A near Hazen | LY | 7.731 SU |
| 829 | SR338/Sweetwater Rd. to SR208/Topaz Rd./Yerington Rd. | LY | 3.087 |
| 839 | Rawhide Rd. to MI/CH County Line | MI | 4.126 |
| | MI/CH County Line to US50 | CH | 13.915 |
| | | Total | 18.041 |

NEVADA DEPARTMENT OF TRANSPORTATION
ROADWAY SYSTEMS DIVISION

STATE ROUTE TOTALS BY COUNTY

| STATE | | | |
|------------------|---|---------------|----------------|
| ROUTE | TERMINI | COUNTY | MILEAGE |
| 844 | SR361/Gabbs Valley Rd. to 2 miles east of the Toiyabe National Forest boundary | NY | 12.311 |
| 854 | SR399/Eagle Picher Mine Rd./Pitt Rd. to SR398/Main St. | PE | 4.114 |
| 856 | SR396/14th St. to 0.011 miles east of Reservoir Rd. | PE | 1.405 |
| 860 | From cattleguard at Derby Airport entrance to FRPE01 | PE | 1.866 |
| 877 | South US395A to north US395A | WA | 4.297 |
| 878 | Entrance of East Mt. Rose parking lot to SR431/Mt. Rose Hwy. | WA | 1.013 |
| 880 | Malapi Way to Pyramid Way | WA | 0.623 U* |
| 892 | US50 to EOP, 11.931 miles north of Strawberry | WP | 35.909 |
| 893 | US6 to EOP at Muncy Creek | WP | 39.763 |
| 894 | Shoshone to US93 | WP | 16.636 |
| 895 | Preston to SR318/Sunnyside Rd./Silver State Classic Challenge Hwy. | WP | 1.520 |
| C/D ROUTE | TERMINI | COUNTY | MILEAGE |
| IR15NCD1 | From 0.453 miles south of SR160/Blue Diamond Intg, Ramp 1 to IR215 Ramps, eastbound and westbound | CL | 2.149 U* |
| IR15NCD2 | From 0.086 miles south of Structure I-983N to 0.021 miles south of IR15, Tropicana Intg. I-796 | CL | 2.357 U* |
| IR15SCD1 | From north end of IR215 west Ramp to IR15SCD1 at structure B-729 | CL | 1.017 U* |
| IR15SCD2 | From IR15, Tropicana Intg to IR15SCD2 | CL | 2.530 U* |
| US95SCD1 | From 0.164 miles north of W. Ann Rd. Intg to 0.080 miles south of the Jct. of IR215 | CL | 1.686 U* |

HIGHWAY SYSTEM/NUMBER CROSS REFERENCE

| ROUTE | RMID | COUNTY | INTERSTATE ROUTES |
|----------------|---------------|------------------------------------|---|
| IR11 | 11384 | CL | PURPLE HEART HIGHWAY |
| IR15 | 1 & 403 | CL | SR6, FAI015, FAP005, US91, US93, US466, ARROWHEAD TRAIL HWY, LAS VEGAS FRWY, ALTERNATIVE FUELS CORRIDOR |
| IR80 | 5 & 407 | WA, ST, LY, CH, PE, HU, LA, EU, EL | SR1, FAP001, FAI080, US40, US95, DWIGHT D. EISENHOWER HWY, VICTORY HWY, CHRISTOPHER COLUMBUS HWY, OLD US40 |
| IR215 | 2 & 404 | CL | SR41, FAS546, FAS146, SR146, BRUCE WOODBURY BELTWAY |
| IR515 | 3 & 405 | CL | SR5, FAP006, FAI515, US93, US95, US466 |
| IR580 | 4 & 406 | CC, WA | FAP009, FAP003, US395, DEPUTY CARL HOWELL MEMORIAL HWY, MARTIN LUTHER KING JR. MEMORIAL HWY, ALTERNATIVE FUELS CORRIDOR |
| | | | US ROUTES |
| US6 | 9 | MI, ES, NY, WP | SR3, SR4, SR7, SR14, SR15, FAP002, FAP004, FAP006, FAP050, FAP095, US50, US93, US95, SR10, SPF006, FAS210, FAS564, GRAND ARMY OF THE REPUBLIC HWY, THEODORE ROOSEVELT HWY, MIDLAND TRAIL HWY, PIOCHE HWY |
| US50 | 7 & 1686 | DO, CC, LY, CH, LA, EU, WP | SR1,SR2, SR2A, SR3, FAP002, FAP050, FAP001, FAI080, US40, FAS564, FAS210, SR7, FAP093, US6, US93, SR8A, LONELIEST ROAD IN AMERICA HWY, LINCOLN HWY, PIOCHE HIGHWAY |
| US50A | 8 & 1692 | LY, CH | SR2, FAP006, FAP095A, FAP050A, US95, US95A |
| US93 | 10 & 413 | CL, LN, WP, EL | SR5, SR6, SR7, SR13, SR26, SR42, FAP005, FAP006, FAP007, FAP093, FAS544, US91, US466, US50, US50A, GREAT BASIN HWY, INTERNATIONAL FOUR STATES HWY, PIOCHE HIGHWAY |
| US93A | 11 | WP, EL | SR1, FAP002, FAP050A, FAP093A, US40, US50, US50A, SR24 |
| US93BUS | 11432 & 11433 | CL | US93 |
| US95 | 12 & 414 | CL, NY, ES, MI, LY, CH, HU | SR1, SR1A, SR2, SR3, SR5, SR6, SR8, SR140, FAP004, FAP006, FAP093, FAP095, FAP195, FAS507, FAS520, FAS521, FAS114, US6, US93, US466, US40, SR396, FAP001, FAP002, SR289, VETERANS MEMORIAL HWY, BONANZA HWY |
| US95A | 13 & 416 | MI, LY | SR1, SR1B, SR2B, SR3, FAP001, FAP010, FAP095A, FAS560, FAS642, FAS801 |
| US395 | 6 & 412 | DO, CC, WA | SR3, SR3B, SR9, SR19, SR70, FAP002, FAP003, FAP395, FAS822, US40A, THREE FLAGS HWY, CARSON-RENO HWY |

HIGHWAY SYSTEM/NUMBER CROSS REFERENCE

| ROUTE | RMID | COUNTY | STATE ROUTES |
|---------------|-------|------------|---|
| US395A | 11257 | WA | US395, SR429, SR430 |
| SR28 | 57 | CC, DO, WA | FAP028, FAS730, FH1 |
| SR88 | 195 | DO | FAP088, FAS551, SR37 |
| SR115 | 14 | CH | FAS115, FAS520, FAS501, SAR727, US50, US50A, SR 2 |
| SR116 | 15 | CH | SR42, FAS501, FAS116 |
| SR117 | 16 | CH | FAS117, FAS504, FAS505, SR61 |
| SR118 | 17 | CH | FAS118, FAS509, US50, SR62, SAR721 |
| SR119 | 18 | CH | SR2, FAS515, FAS524, FAS119, US50 |
| SR120 | 19 | CH | FAS511, FAS120, SAR719 |
| SR121 | 20 | CH | RETIRED, FAS615, FAS121, REDESIGNATED AS FRCH08 IN 2021 |
| SR140 | 21 | HU | FAS140, FAS291, SR291, FAS292, FAS614, FAS616, SR8A |
| SR146 | 23 | CL | FAS146, FAS539, FAS546, FAU564, SR41 |
| SR147 | 24 | CL | FAS147, FAU539, FAU576, SR41, SR41A |
| SR156 | 25 | CL | FAS156, FAS547, SR52, FH20, SR52 |
| SR157 | 26 | CL | FAS157, FAS543, SR39 |
| SR158 | 27 | CL | FAS158, FAS812, SR52 |
| SR159 | 28 | CL | FAS159, FAS831, FAU587, FAU447, SR5C, SR85, FAP6, US95A |
| SR160 | 29 | CL, NY | FAS160, FAS538, SR16, FAU618, SR52, SR85 |
| SR161 | 30 | CL | FAS161, FAS532, SR53 |
| SR163 | 31 | CL | FAS163, FAS540, SR77 |
| SR164 | 32 | CL | FAS164, FAS545, SR68 |
| SR165 | 33 | CL | FAS165, FAS536, SR60 |
| SR168 | 34 | CL | FAS168, FAS809, FAS544, SR6, SR7, FAP005, US91, US93 |
| SR169 | 35 | CL | FAS169, FAS531, SR12, SR40 |
| SR170 | 36 | CL | FAS170, FAS541, US91, FAP005, SR6 |

| HIGHWAY SYSTEM/NUMBER CROSS REFERENCE | | | |
|--|-------------|---------------|---|
| ROUTE | RMID | COUNTY | STATE ROUTES |
| SR171 | 37 | CL | AIRPORT CONNECTOR ROAD |
| SR172 | 11202 | CL | US93, HOOVER DAM ROAD |
| SR173 | 11410 | CL | US95 |
| SR206 | 38 | DO | FAS206, FAS553, FAS554, FAS553, FAS559, SAR758, SR19, SR57, SR758 |
| SR207 | 39 | DO | FAS207, SR207, FAS 556, FAS559, SR19 |
| SR208 | 40 | DO, LY | FAS208, FAS560, SR3 |
| SR221 | 41 | EL | FAS221, FAP001, SR1, US40 |
| SR223 | 42 | EL | FAS223, FAP001, FAS582, SR1, US40 |
| SR225 | 43 | EL | FAS225, FAS571, FAU536, SR51, SR43, SR11, SR11A |
| SR226 | 44 | EL | FAS226, FAS573, SR11 |
| SR227 | 45 | EL | FAS227, FAS572, FAU537, SR46 |
| SR228 | 46 | EL | FAS228, FAS578, SR46 |
| SR229 | 47 | EL | FAS229, FAS579, FAS583, FAS580, FAS579, SR11 |
| SR230 | 48 | EL | FAS230, FAS574, SR1, FAP001, US40 |
| SR231 | 49 | EL | FAS231, FAS582 |
| SR232 | 50 | EL | FAS232, FAS576 |
| SR233 | 51 | EL | FAS233, FAS581, SR30, SR1 |
| SR264 | 52 | ES | FAS264, FAS592, FAS595, SR3A |
| SR265 | 53 | ES | FAS265, FAS591, SR47 |
| SR266 | 54 | ES | FAS266, FAS593, SR3 |
| SR267 | 55 | ES, NY | FAS267, FAS594, SR72 |
| SR278 | 56 | EU, EL | FAS278, FAS602, FAS577, SR51, SR20 |

HIGHWAY SYSTEM/NUMBER CROSS REFERENCE

| ROUTE | RMID | COUNTY | STATE ROUTES |
|-------|------|------------|--|
| SR289 | 58 | HU | FAS289, FAP001, FAS618, SR1, US40, US95, SAR788 |
| SR290 | 59 | HU | FAS290, FAS611, SR8B, SAR792 |
| SR292 | 60 | HU | FAS292, FAS291, FAS140, FAS614, FAS616. SR8A |
| SR293 | 61 | HU | FAS293, FAS620 |
| SR294 | 62 | HU | FAS294, FAS615, FAS841, SAR786, SAR787 |
| SR304 | 63 | LA | FAS304, FAP001, SR1, US40, IR80 |
| SR305 | 64 | LA | FAS305, FAS623, SR8A, AUSTIN-BATTLE MOUNTAIN RD |
| SR306 | 65 | LA, EU | FAS306, FAS601, SR21, SAR 805, FAP001, SR1, US40 |
| SR317 | 66 | LN | FAS317, FAS633, FAS637, SR55 |
| SR318 | 67 | LN, NY, WP | FAS318, FAS673, FAS634, SR38, SR38A, SUNNY SIDE CUT OFF ROAD, SILVER STATE CLASSIC CHALLENGE HWY |
| SR319 | 68 | LN | FAS319, FAP008, SR25 |
| SR320 | 69 | LN | FAS320, FAS631 |
| SR321 | 70 | LN | FAS321, FAS654, US93, SR7 |
| SR322 | 71 | LN | FAS322, FAS632, SR85 |
| SR338 | 72 | LY | FAS338, FAS647, SR22 |
| SR339 | 73 | LY | FAS339, FAS804, FAS642, FAS643, FAS642, SR2B |
| SR340 | 74 | LY | FAS340, FAS642, SR2B |
| SR341 | 75 | LY, ST, WA | FAS341, FAS652, SR17, GEIGER GRADE, COMSTOCK HWY |

HIGHWAY SYSTEM/NUMBER CROSS REFERENCE

| ROUTE | RMID | COUNTY | PREVIOUS DESIGNATIONS |
|--------------|-------------|---------------|--|
| SR342 | 76 | LY, ST | FAS342, FAS641, SR80, SR17, OCCIDENTAL GRADE |
| SR359 | 77 | MI | FAS359, FAS664, SR31 |
| SR360 | 78 | MI | FAS360, FAS662, SR10 |
| SR361 | 79 | MI, NY, CH | FAS361, FAS661, SR23 |
| SR362 | 80 | MI | FAS362 |
| SR372 | 81 | NY | FAS372, FAS677, SR52 |
| SR373 | 82 | NY | FAS373, FAS674, SR29 |
| SR374 | 83 | NY | FAS374, FAS675, SR58 |
| SR375 | 84 | NY, LN | FAS375, FAS802, SR25, EXTRATERRESTRIAL HIGHWAY |
| SR376 | 85 | NY, LA | FAS376, FAS624, SR8A |
| SR377 | 86 | NY | FAS377, FAS671, SR69 |
| SR378 | N/A | NY | RETIRED, SR92, FAS672 |
| SR379 | 87 | NY | FAS379, FAS676, SR20 |
| SR396 | 88 | PE | FAS396, FAS813, FAP001, SR1, US40, US95 |
| SR397 | 89 | PE | FAS397, FAS691, FAS692, SR59, FAS700 |
| SR398 | 90 | PE | FAS398, FAS691, FAS693, SR66 |
| SR399 | 91 | PE | FAS399, FAS808, SR48 |
| SR400 | 92 | PE | FAS400, FAS805, SR50 |
| SR401 | 93 | PE | FAS401 |
| SR425 | 94 | WA | FAS425, FAP001, SR1, US40 |
| SR426 | 95 | WA | FAU682 |
| SR427 | 96 | WA, LY | FAS427, FAP001, SR1, US95A, US40 |
| SR428 | N/A | CC, WA | RETIRED - FAS428, SR3B, FRWA45 |

HIGHWAY SYSTEM / NUMBER CROSS REFERENCE

| ROUTE | RMID | COUNTY | PREVIOUS DESIGNATIONS |
|-------|-------|----------|--|
| SR429 | 97 | CC, WA | RETIRED - FAS429, FAS823, US395, SR3, FAP003 |
| SR430 | 98 | WA | FAS430, FAS772, FAS822, FAP003, SR3, SR70, SR9, US395, FAU 661 |
| SR431 | 99 | WA | FAS431, FAS719, SR27, FAU 900, MOUNT ROSE HWY |
| SR439 | 11048 | LY,ST,WA | NONE |
| SR443 | 100 | WA | FAS443, FAS726, FAU 666, SAR 879 |
| SR445 | 101 | WA | FAS445, FAS446, FAS703, FAS704, FAU669, SR32, SR33 |
| SR446 | 102 | WA | FAS446, FAS703, FAS445, SR33 |
| SR447 | 103 | WA | FAS447, FAS710, SR34, SR81, ARTHUR S. JACKSON HWY, SOLAR HWY |
| SR487 | 104 | WP | FAS487, FAS732, SR73 |
| SR488 | 105 | WP | FAS488, FAS738, SR74 |
| SR490 | 106 | WP | FAS736 |
| SR511 | 107 | CC | RETIRED - FAU511, FAS684 |
| SR512 | 108 | CC | RETIRED - FAU512, FAS683, FAS684, SAR701 |
| SR513 | 109 | CC | RETIRED - FAU513, FAU528, FAS683, FAS682, FAS681, FAS102, SR65, SAR704, SAR706 |
| SR516 | 110 | CC | RETIRED - FAU516, FAU509, FAS688, FAS101, FAS689, SR702 |
| SR518 | 111 | CC | RETIRED -FAS686, FAU518, SR36, SAR700 |
| SR520 | 112 | CC | RETIRED - FAU520, FAS687 |
| SR525 | 113 | CC | RETIRED - FAU514, FAU525, FAU526, FAS685, FAS100, SAR703 |
| SR529 | 114 | CC | RETIRED - US395, US50, SR3, SR2A |

HIGHWAY SYSTEM / NUMBER CROSS REFERENCE

| ROUTE | RMID | COUNTY | PREVIOUS DESIGNATIONS |
|--------------|------|--------|--|
| SR530 | 115 | CC | RETIRED - US50, FAP002, SR2A |
| SR531 | 116 | CC | RETIRED - FAU514, FAS100, FAS685, SR525 |
| SR535 | 117 | EL | FAU535, FAP001, SR1, US40, FAS222 |
| SR562 | 118 | CL | FAU562, FAU534(SPUR), FAS828, FAS152 |
| SR564 | 119 | CL | SR41, FAS539, FAS546, FAS146, FAU564 |
| SR573 | 120 | CL | FAU573, SAR744, FAU440 |
| SR574 | 121 | CL | FAU574 |
| SR578 | 122 | CL | FAU578 |
| SR579 | 123 | CL | FAU579, FAS824, SR5A |
| SR582 | 124 | CL | SR5, FAS842, FAS145, FAU446, FAU582, FAU563, US95, US93, US466 |
| SR589 | 125 | CL | FAS549, FAS148, FAU444, FAU589 |
| SR591 | 126 | CL | RETIRED - FAU591 |
| SR592 | 127 | CL | FAU592, FAU441, FAS810, FAS149 |
| SR593 | 128 | CL | FAU593, FAS806, FAS150, FAU445 |
| SR594 | 129 | CL | RETIRED - FAU594 |
| SR595 | 130 | CL | FAU595, FAS153, FAS829, FAS549 |
| SR596 | 131 | CL | FAU596, SAR 743, FRCL424 |
| SR599 | 132 | CL | FAU599, FAU447, FAS824, SR5, SR5C, US95, FAP006 |
| SR601 | 133 | CL | RETIRED - FAU601, FAP005, SR5, SR6, SR6A |
| SR602 | 134 | CL | FAU602, SR5B, SAR740 |
| SR604 | 135 | CL | SR6, SR6B, FAP005, FAS532, FAS142, FAS143, FAU604, SAR738, US91, US93, US466 |

HIGHWAY SYSTEM / NUMBER CROSS REFERENCE

| ROUTE | RMID | COUNTY | PREVIOUS DESIGNATIONS |
|-------|-------|--------|---|
| SR605 | N/A | CL | RETIRED - FAU605, FAS534 |
| SR607 | 136 | CL | RETIRED - FAU607 |
| SR610 | 137 | CL | FAU610, FAU443, FAS814, FAS 815 |
| SR612 | 138 | CL | FAU612 |
| SR613 | 11448 | CL | HUSITE PKWY |
| SR646 | 139 | WA | RETIRED - FAS711, FAS720, FAU646, FAU474, SR32A |
| SR647 | 140 | WA | FAU647, FAP001, SR1, US40, FAS426 |
| SR648 | 141 | WA | FAU648, FAU476, FAS441, SR33b, FAS705, US40A |
| SR650 | 142 | WA | RETIRED - FAS820, FAS821, FAS707, FAS712, FAS722, FAS436, FAU650, FAU651 |
| SR651 | 143 | WA | RETIRED - FAU650, FAU651, FAS820, FAS821 |
| SR653 | 144 | WA | FAU653, FAU473, FAS714, FAP003(Spur) |
| SR655 | 145 | WA, ST | WILD HORSE ANNIE RD, DOG FOOD WAY, SR45 |
| SR657 | 146 | WA | RETIRED - FAU657 |
| SR659 | 11119 | WA | FAU650, FAU651, FAS536, FAS437, FAS707, FAS712, FAS820, FAS821, SR650, SR651, MCCARRAN LOOP |
| SR660 | 147 | WA | RETIRED, SR33A, FAU660 |
| SR663 | 148 | WA | RETIRED 3-16-2010, SR33, SR67, FAS703, FAS727, FAU477, FAU663 |
| SR667 | 149 | WA | FAS716, FAS442, FAU470, FAU667 |
| SR668 | 150 | WA | FAU668, FAP001 (SPUR), SR1 (SPUR), FAS439, US40 (SPUR) |
| SR671 | 151 | WA | FAU671, FAS708, FAS433 |
| SR673 | 152 | WA | SR9, SR70, FAP003, FAU673, US40A, US395 |
| SR686 | 153 | WA | RETIRED - FAU686 |
| SR705 | 154 | DO | US50, PART OF THE OLD LINCOLN HIGHWAY, SR3 |
| SR706 | N/A | CC | RETIRED - FAU528 |
| SR715 | 155 | CH | SAR715, FAS522 |

HIGHWAY SYSTEM / NUMBER CROSS REFERENCE

| ROUTE | RMID | COUNTY | PREVIOUS DESIGNATIONS |
|--------------|-------------|---------------|---|
| SR718 | 156 | CH | SAR718, FAS510 |
| SR720 | 157 | CH | SAR720 |
| SR722 | 158 | CH, LA | FAP002, SAR722, FAS680, SR2, US50 |
| SR723 | 159 | CH | SAR723, FAS517 |
| SR726 | 160 | CH | SR1A, FAS508, SAR726 |
| SR739 | 161 | CL | RETIRED, FAU739, FAS537, REDESIGNATED AS FRCL61 |
| SR756 | 162 | DO | SAR756, FAS552, SR56 |
| SR757 | 163 | DO | SAR757, FAS559, SR19 |
| SR759 | 164 | DO | SAR759, FAS558 |
| SR760 | 165 | DO | SAR760, FAS565, FH19A |
| SR766 | 166 | EL | SAR766, FAS584, FAP001, SR1, US40 |
| SR767 | 167 | EL | SAR767, FAS579 |
| SR773 | 168 | ES | SAR773, FAS592, SR3A |
| SR774 | 169 | ES | SAR774, SR71 |
| SR780 | 170 | EU | RETIRED - SAR780, FAS603, FAS604, FAS606 |
| SR781 | 171 | EU | SR20, FAS602, SAR781 |
| SR786 | n/a | HU | RETIRED - BECAME PART OF SR294 IN 1997, SAR786 |
| SR787 | 172 | HU | SR294, FAS841, FAS615, SAR787 |
| SR789 | 173 | HU | SAR789, FAS613, SR18, SR1, FAP001, US40 |

HIGHWAY SYSTEM / NUMBER CROSS REFERENCE

| ROUTE | RMID | COUNTY | PREVIOUS DESIGNATIONS |
|--------------|-------------|---------------|--|
| SR790 | N/A | HU | RETIRED |
| SR794 | 174 | HU | SAR794, FAP001, SR1, US40 |
| SR795 | 175 | HU | HUMBOLDT COUNTY ROAD 612 |
| SR796 | 176 | HU | FAS838 |
| SR805 | n/a | LA | RETIRED/REDESIGNATED - SAR805, ABSORBED BY SR306 |
| SR806 | 177 | LA | SAR806, FAS621, SR18A |
| SR816 | 178 | LN | SAR816 |
| SR822 | 179 | LY | SAR822, FAS650 |
| SR823 | 180 | LY | SAR823, FAS644 |
| SR824 | 181 | LY | SAR824, FAS645 |
| SR825 | 182 | LY | SAR825, FAS646 |
| SR827 | 183 | LY | SAR827, FAS643, SAR826, FAS811 |
| SR828 | 184 | LY | SAR82, FAS653, SR2, US95 |
| SR829 | 185 | LY | SAR829, FAS649, SR22 |
| SR839 | 186 | MI/CH | SAR839, FAS525, SR31 |
| SR844 | 187 | NY | SAR844, FAS680, SR91 |
| SR854 | 188 | PE | SAR854, FAS694, SR48 |
| SR856 | 189 | PE | SAR856, FAS699 |
| SR858 | 190 | PE | SAR858, SR50, REDESIGNATED AS FRPE26 |
| SR859 | 191 | PE | RETIRED - SAR859, FAS698 |
| SR860 | 192 | PE | SAR860 |
| SR877 | 193 | WA | SAR877, FAS709 |
| SR878 | 194 | WA | SAR878, FAS723 |

HIGHWAY SYSTEM / NUMBER CROSS REFERENCE

| ROUTE | RMID | COUNTY | PREVIOUS DESIGNATIONS |
|--------------|-------------|---------------|------------------------------|
| SR880 | 196 | WA | FAS704, SAR880, SR32, SR33 |
| SR892 | 197 | WP | SAR892, FAS578 |
| SR893 | 198 | WP | SAR893, FAS739 |
| SR894 | 199 | WP | SAR894, FAS733 |
| SR895 | 200 | WP | SAR895, FAS673, SR38 |