

# **Appendix 6**

## **Conceptual Plans**

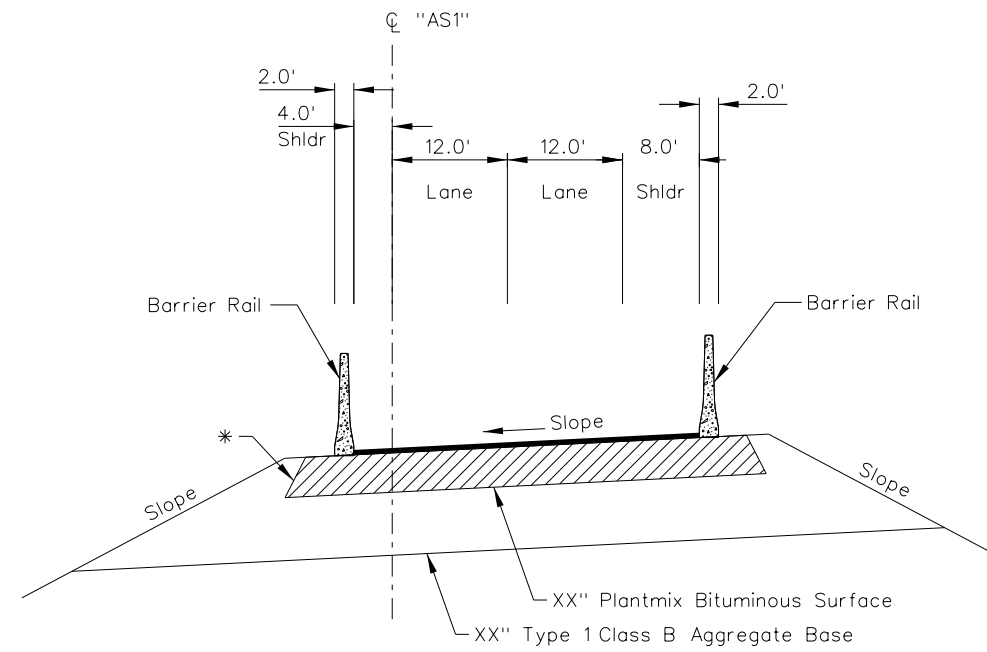
STATE	PROJECT NO.	COUNTY	SHEET NO.
NEVADA	SP I-XXX-X(XX)	CLARK	2

# PRELIMINARY

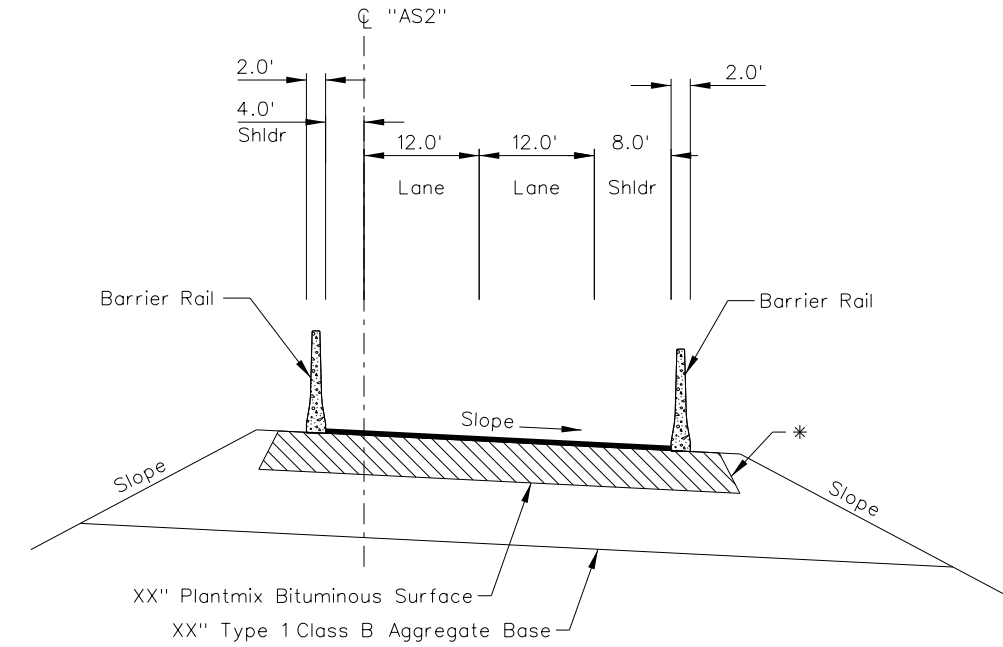
SUBJECT TO REVISION  
12/26/2019

- LEGEND -

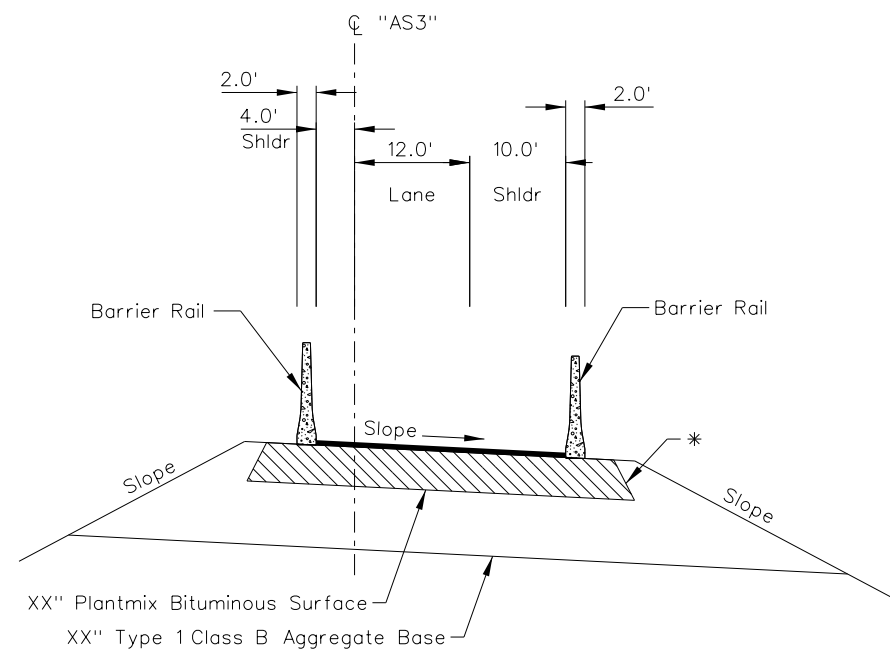
\* - ANGLE OF REPOSE



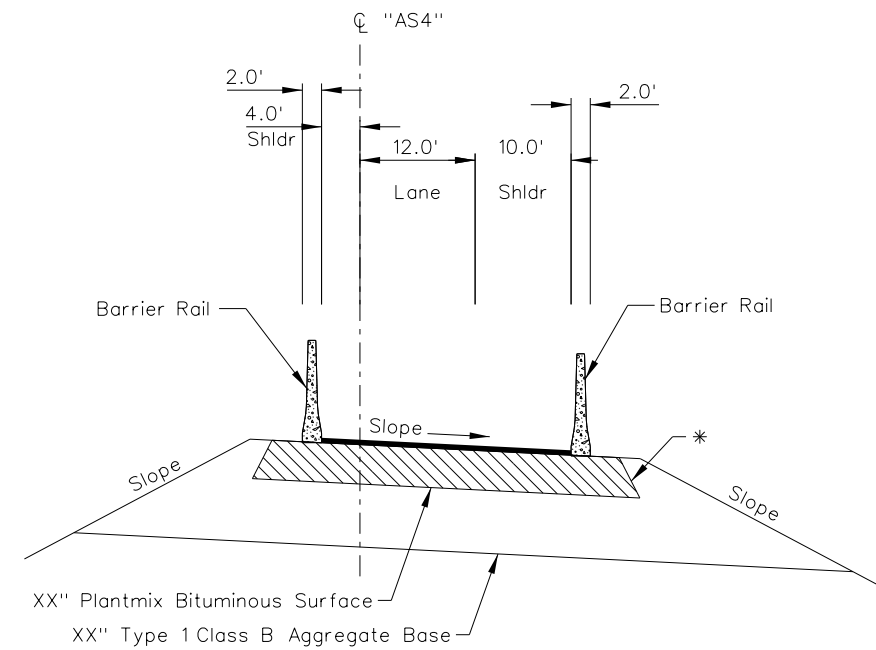
"AS1" 10+66.89 TO "AS1" 20+03.85



"AS2" 13+85.59 TO "AS2" 25+82.25  
"AS2" 16+52.86 TO "AS2" 22+23.97 (BRIDGE EXCEPTION)



"AS3" 11+44.32 TO "AS3" 17+31.09  
"AS3" 12+28.53 TO "AS3" 16+93.70 (BRIDGE EXCEPTION)



"AS4" 13+92.82 TO "AS4" 21+40.21

STATE OF NEVADA  
DEPARTMENT OF TRANSPORTATION  
HENDERSON INTERCHANGE

## TYPICAL SECTIONS OPTION 1

12/26/2019

1:100 PLOT SCALE

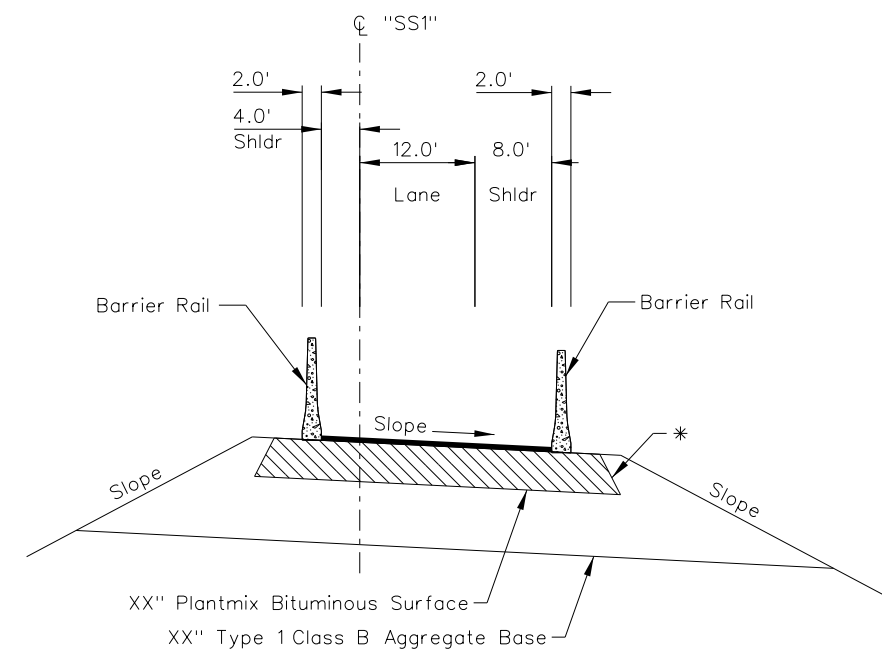
devs

STATE	PROJECT NO.	COUNTY	SHEET NO.
NEVADA	SP I-XXX-X(XX)	CLARK	2A

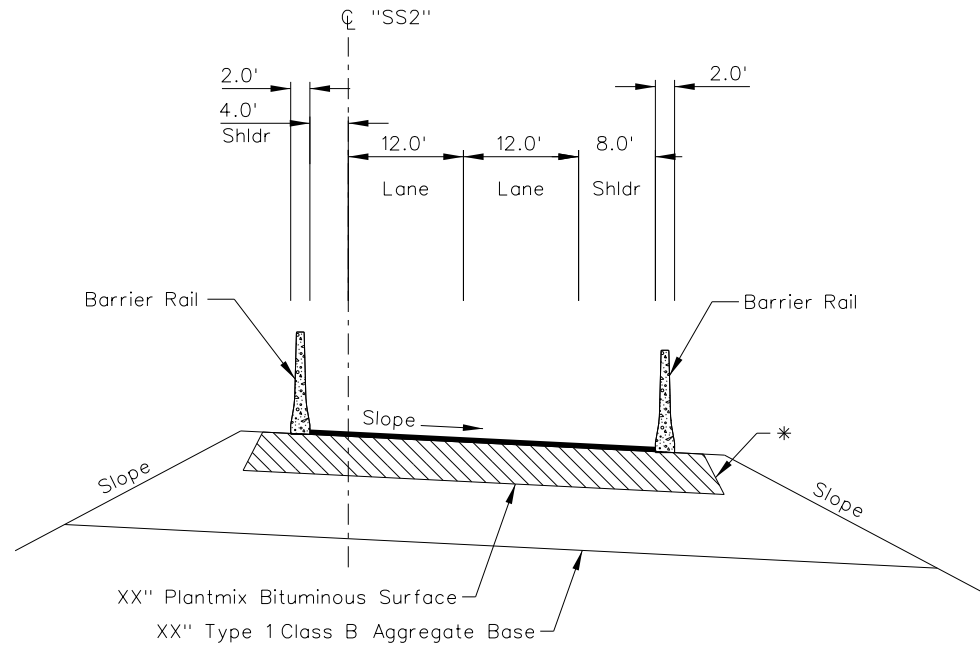
# PRELIMINARY

SUBJECT TO REVISION  
12/26/2019

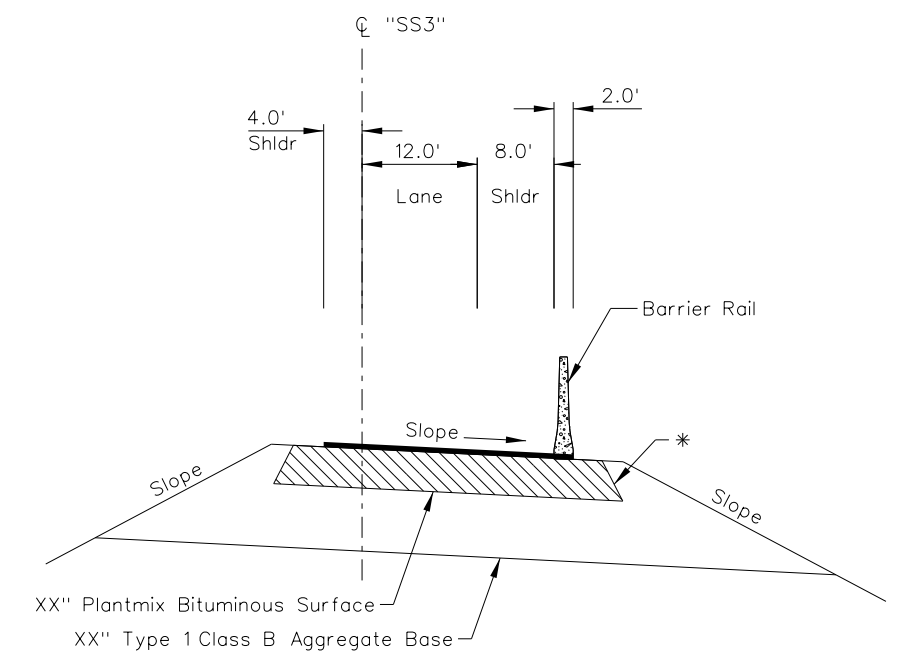
- LEGEND -  
\* - ANGLE OF REPOSE



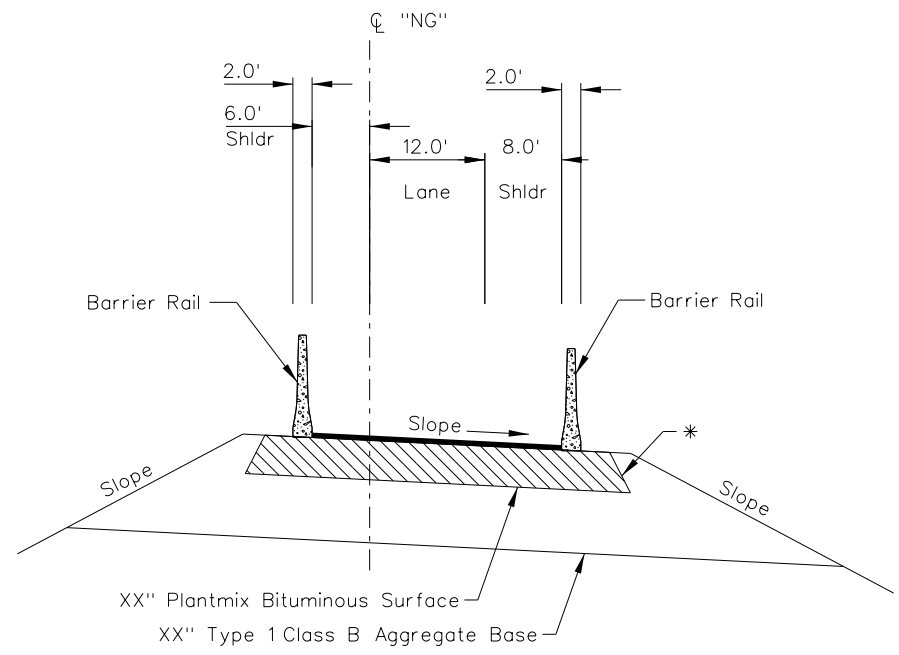
"SS1" 10+00.00 TO "SS1" 16+39.84



"SS2" 11+10.86 TO "SS2" 21+83.73



"SS3" 11+65.90 TO "SS3" 16+33.93



"NG" 12+37.12 TO "NG" 24+62.45  
"NG" 15+18.96 TO "NG" 16+56.63 (BRIDGE EXCEPTION)

STATE OF NEVADA  
DEPARTMENT OF TRANSPORTATION  
HENDERSON INTERCHANGE

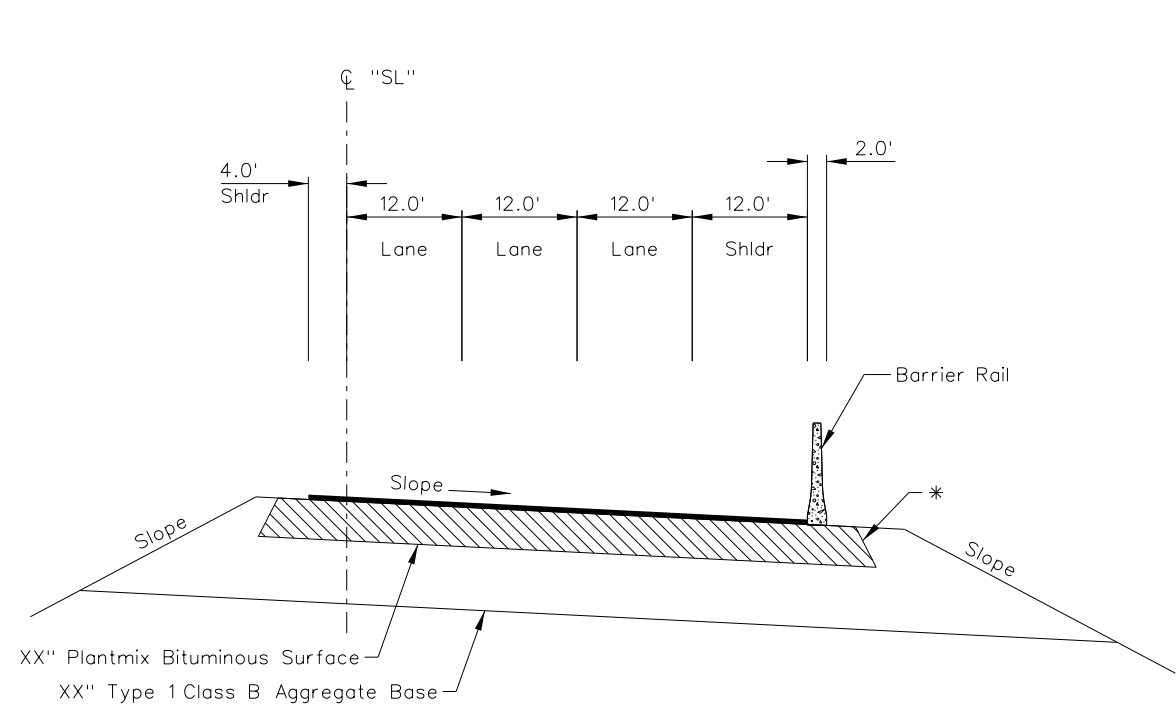
## TYPICAL SECTIONS OPTION 1

STATE	PROJECT NO.	COUNTY	SHEET NO.
NEVADA	SP I-XXX-X (XX)	CLARK	2B

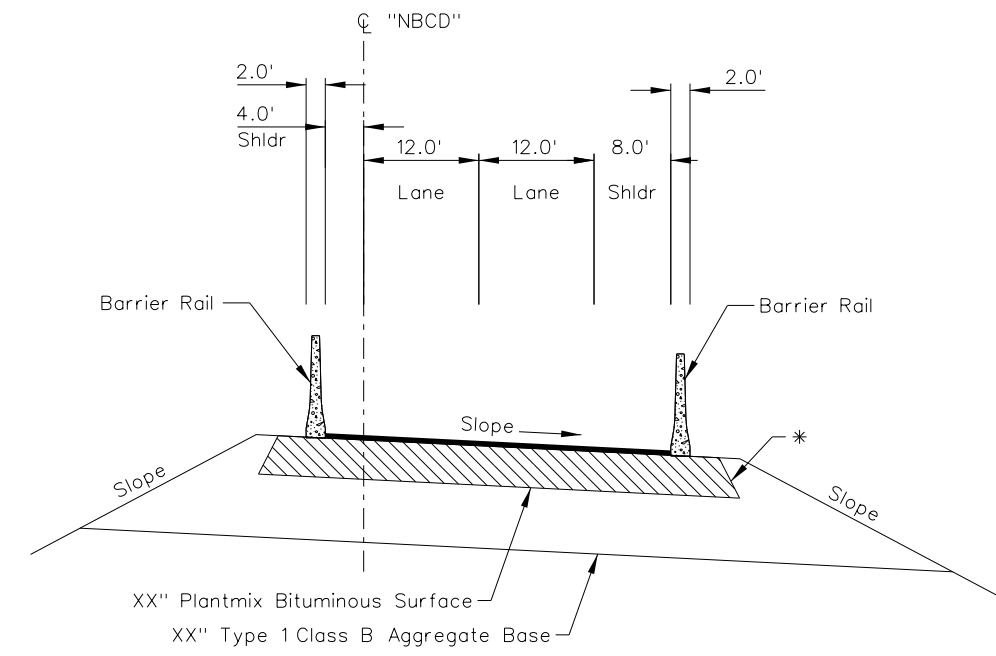
# PRELIMINARY

SUBJECT TO REVISION  
12/26/2019

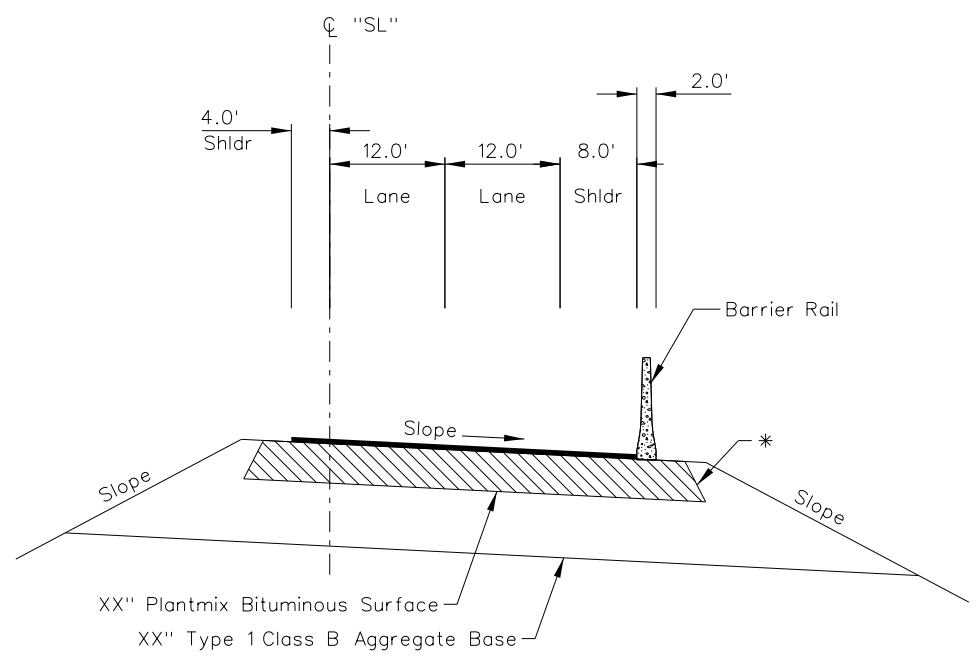
- LEGEND -  
\* - ANGLE OF REPOSE



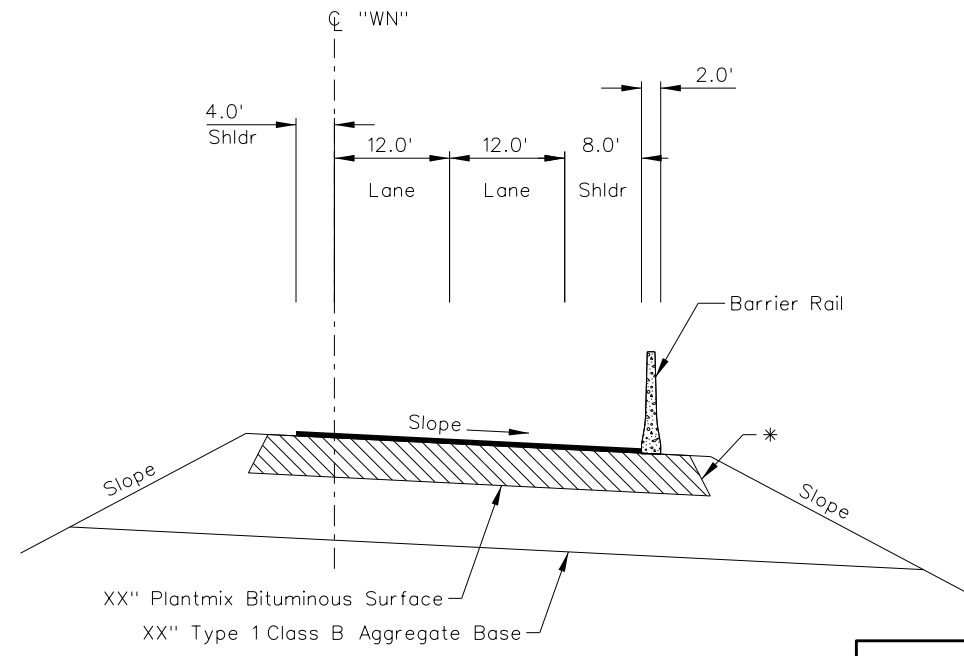
"SL" 12+00.59 TO "SL" 44+72.20



"NBCD" 10+00.00 TO "NBCD" 75+36.56  
"NBCD" 10+00.00 TO "NBCD" 50+17.55 (BRIDGE EXCEPTION)



"SL" 44+72.20 TO "SL" 72+49.68  
"SL" 58+06.29 TO "SL" 60+03.12 (BRIDGE EXCEPTION)



"WN" 11+91.32 TO "WN" 24+80.12

STATE OF NEVADA  
DEPARTMENT OF TRANSPORTATION  
HENDERSON INTERCHANGE

## TYPICAL SECTIONS OPTION 1

12/26/2019

1:100 PLOT SCALE

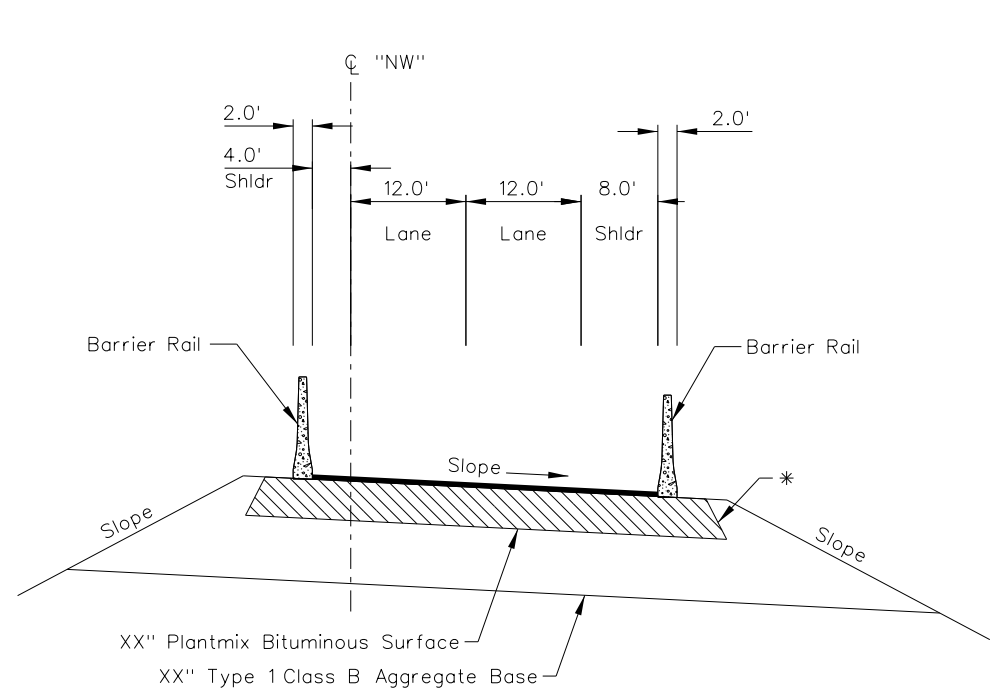
devs

STATE	PROJECT NO.	COUNTY	SHEET NO.
NEVADA	SP I-XXX-X(XX)	CLARK	2C

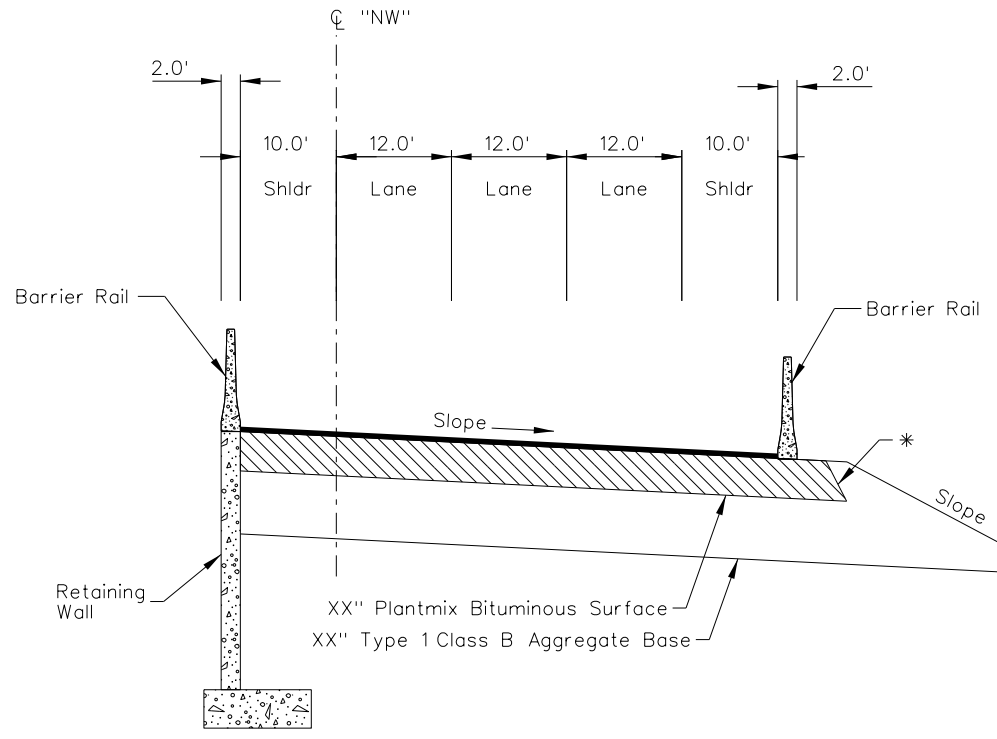
# PRELIMINARY

SUBJECT TO REVISION  
12/26/2019

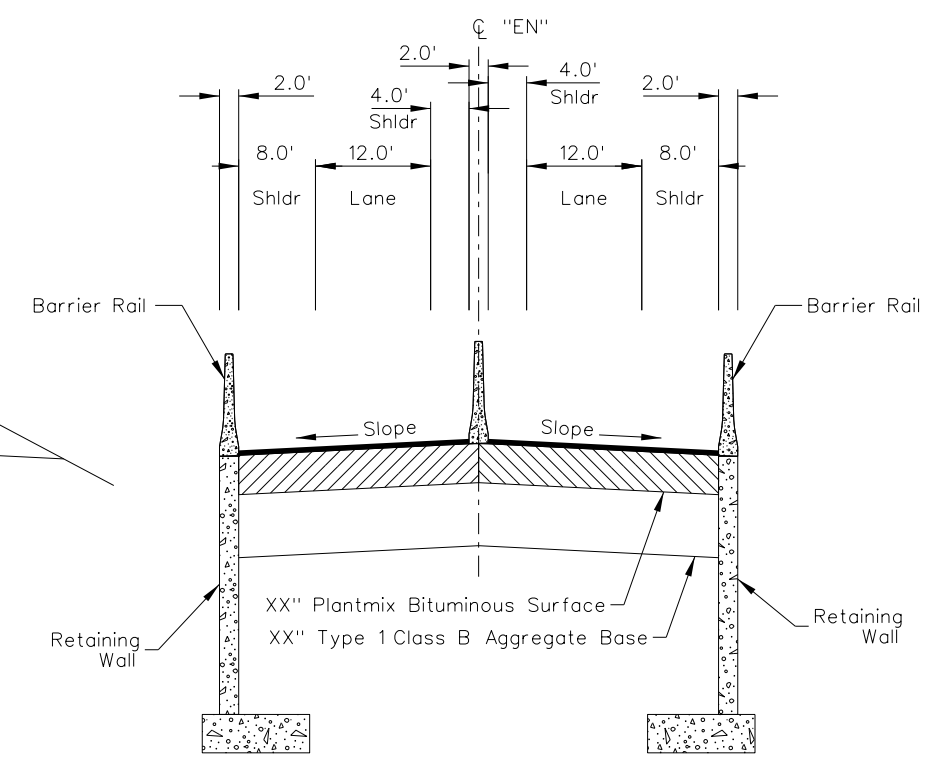
- LEGEND -  
\* - ANGLE OF REPOSE



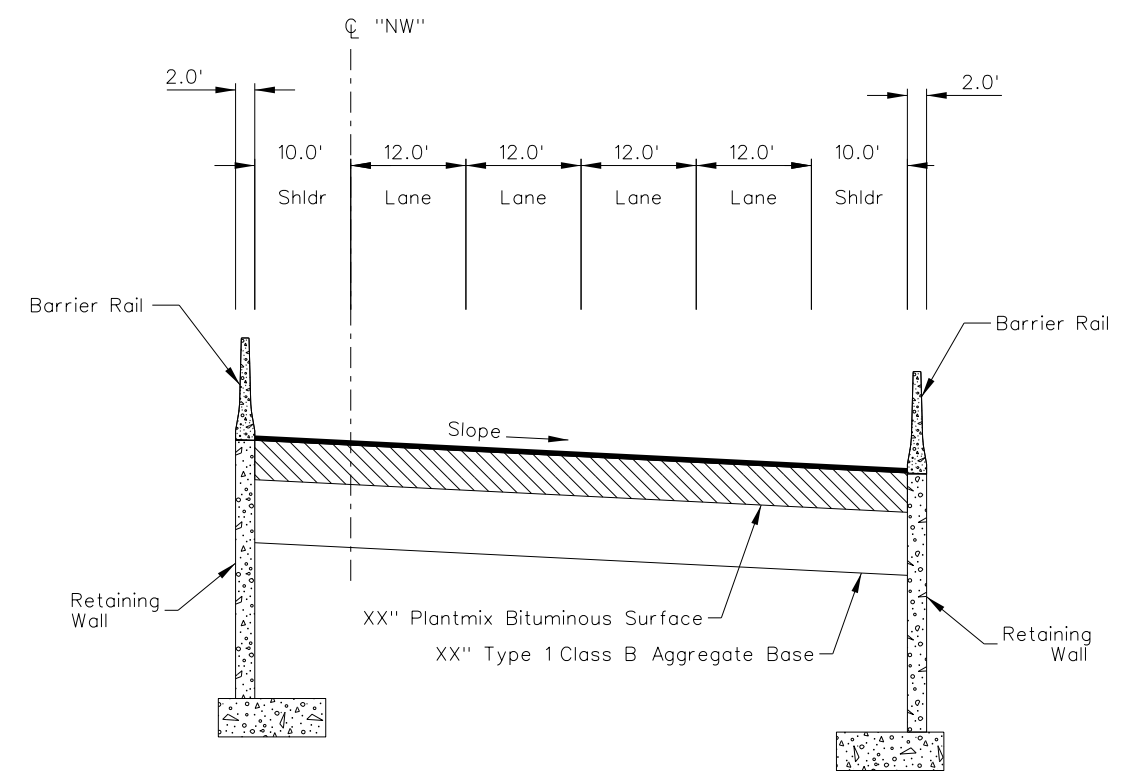
"NW" 24+49.19 TO "NW" 49+98.52  
"NW" 33+32.63 TO "NW" 49+98.52 (BRIDGE EXCEPTION)



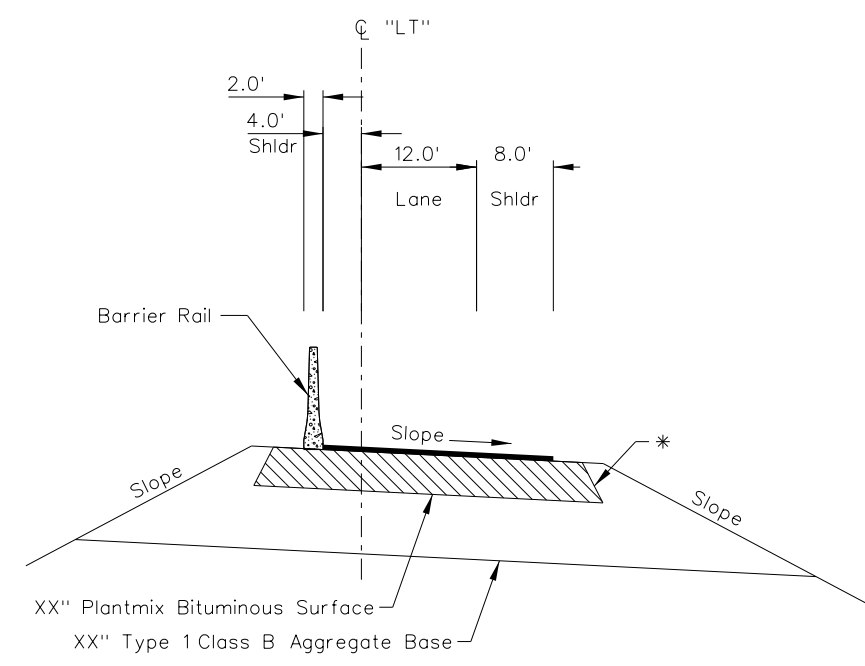
"NW" 72+54.36 TO "NW" 76+94.23



"EN" 10+00.00 TO "EN" 54+36.87  
"EN" 29+83.39 TO "EN" 32+47.80 (BRIDGE EXCEPTION)



"NW" 49+98.52 TO "NW" 72+54.36  
"NW" 49+98.52 TO "NW" 59+57.42 (BRIDGE EXCEPTION)



"LT" 12+57.40 TO "LT" 22+00.58

STATE OF NEVADA  
DEPARTMENT OF TRANSPORTATION  
HENDERSON INTERCHANGE

## TYPICAL SECTIONS OPTION 1

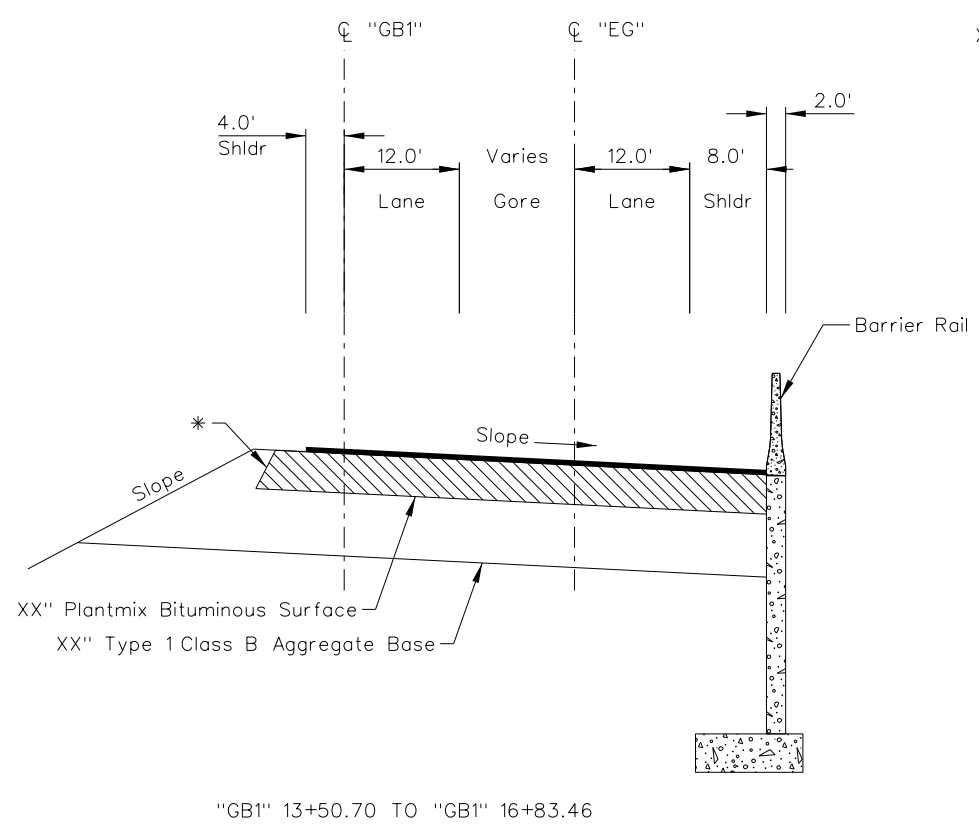
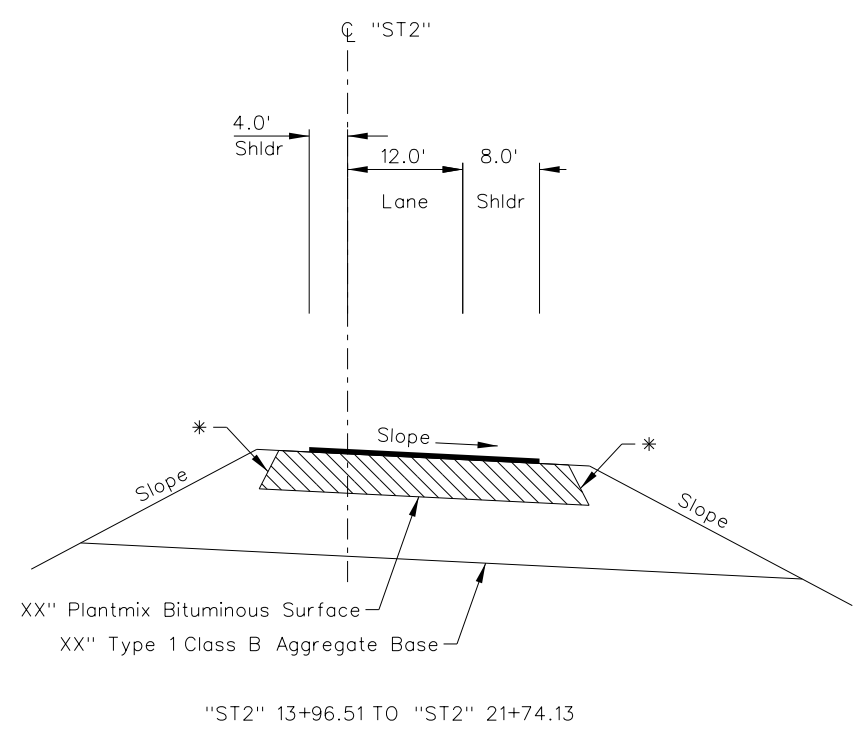
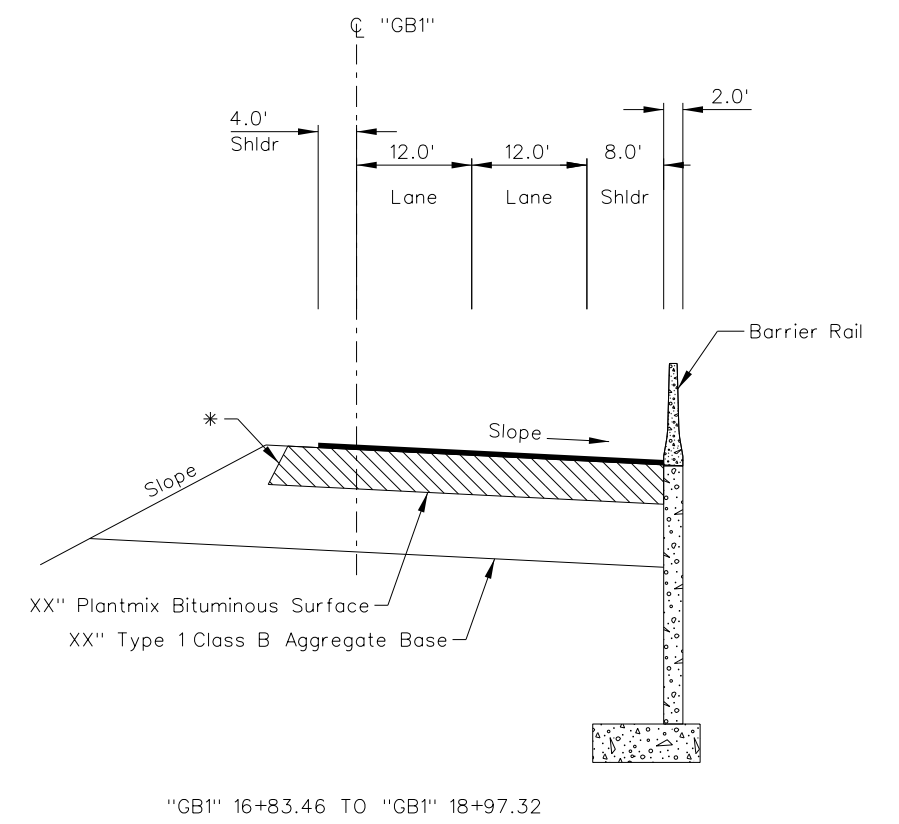
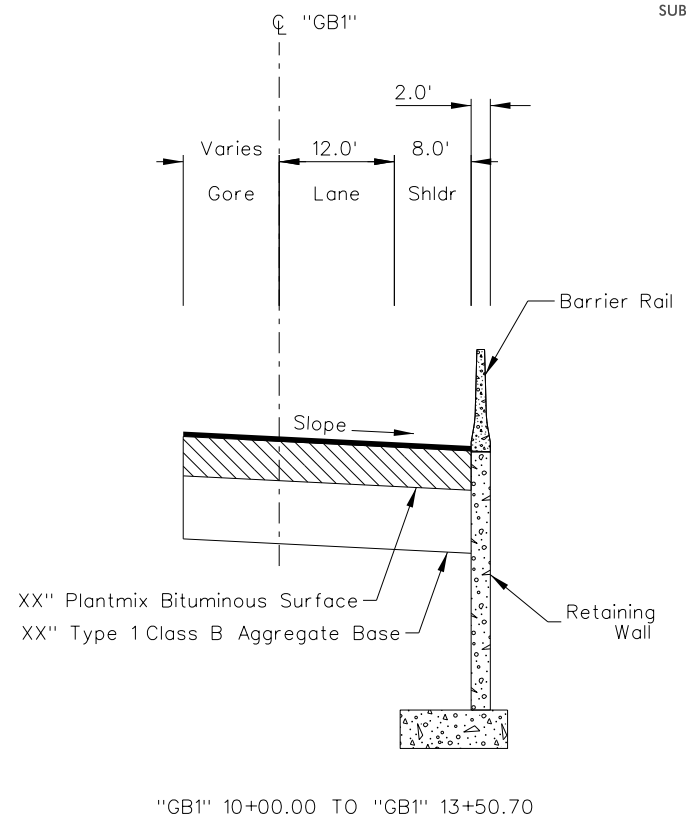
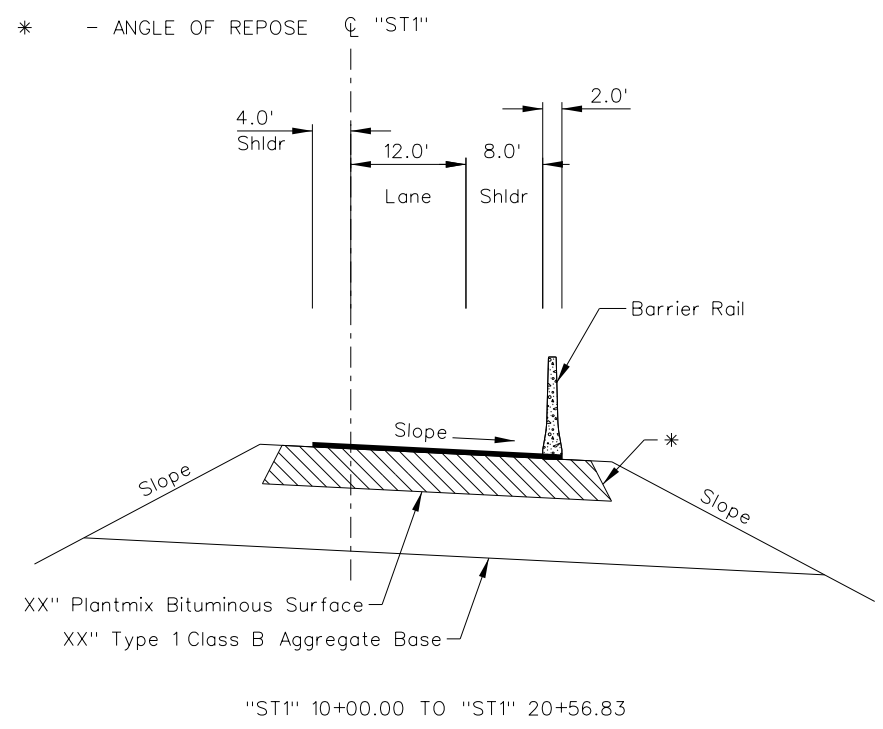
STATE	PROJECT NO.	COUNTY	SHEET NO.
NEVADA	SP I-XXX-X(XX)	CLARK	2D

# PRELIMINARY

SUBJECT TO REVISION  
12/26/2019

- LEGEND -

\* - ANGLE OF REPOSE



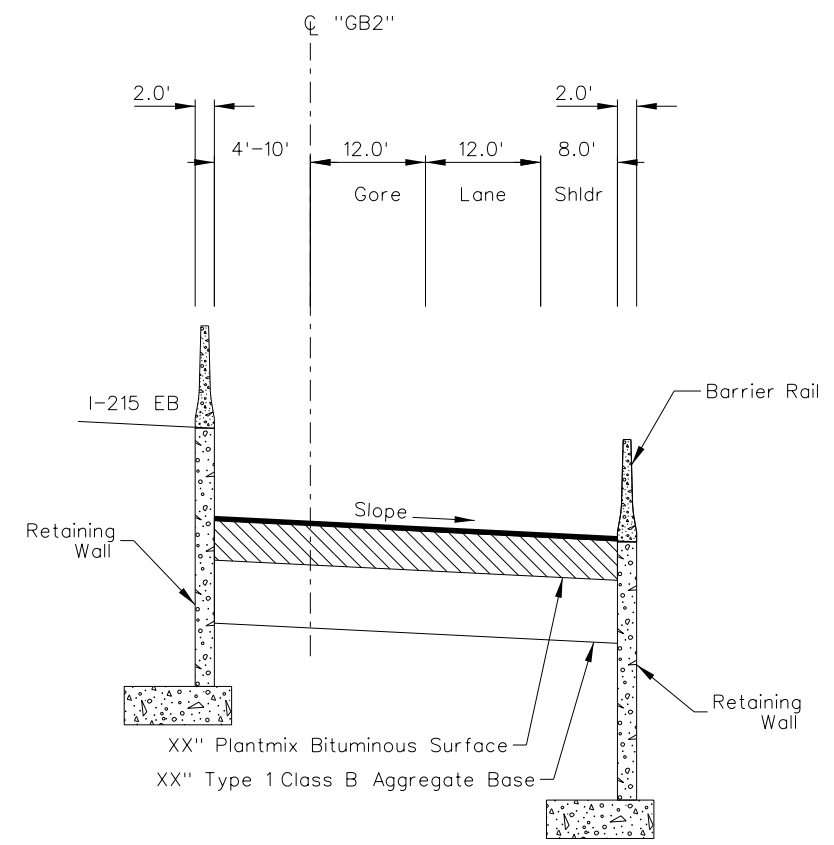
STATE OF NEVADA  
DEPARTMENT OF TRANSPORTATION  
HENDERSON INTERCHANGE

## TYPICAL SECTIONS OPTION 1

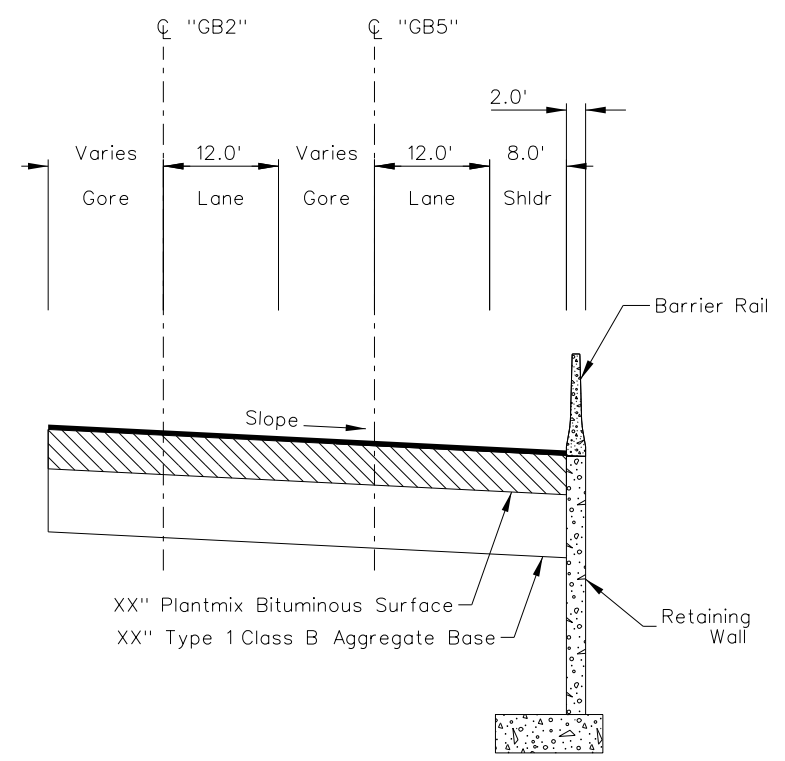
STATE	PROJECT NO.	COUNTY	SHEET NO.
NEVADA	SP I-XXX-X(XX)	CLARK	2E

**PRELIMINARY**  
 SUBJECT TO REVISION  
 12/26/2019

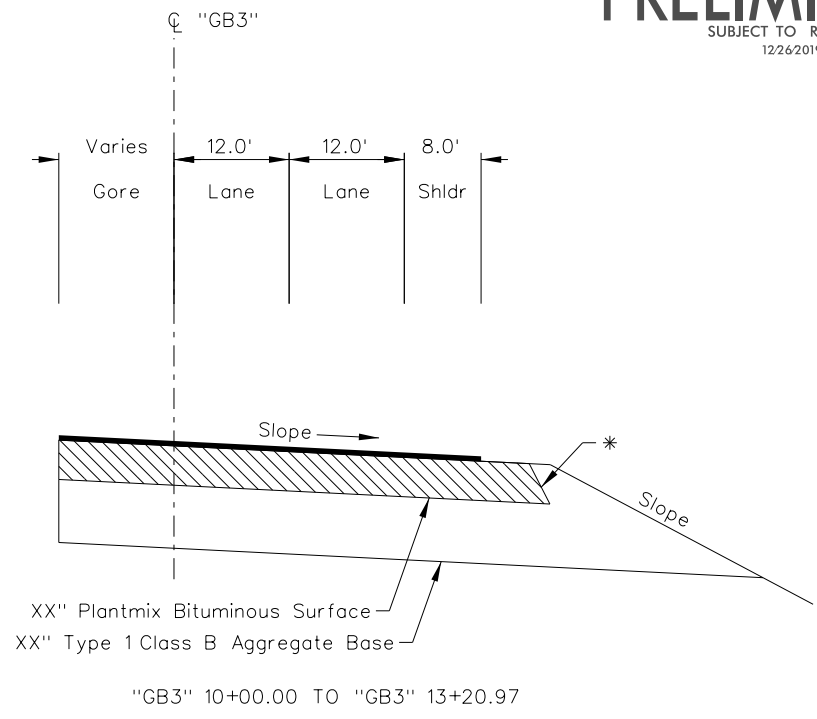
- LEGEND -  
 \* - ANGLE OF REPOSE



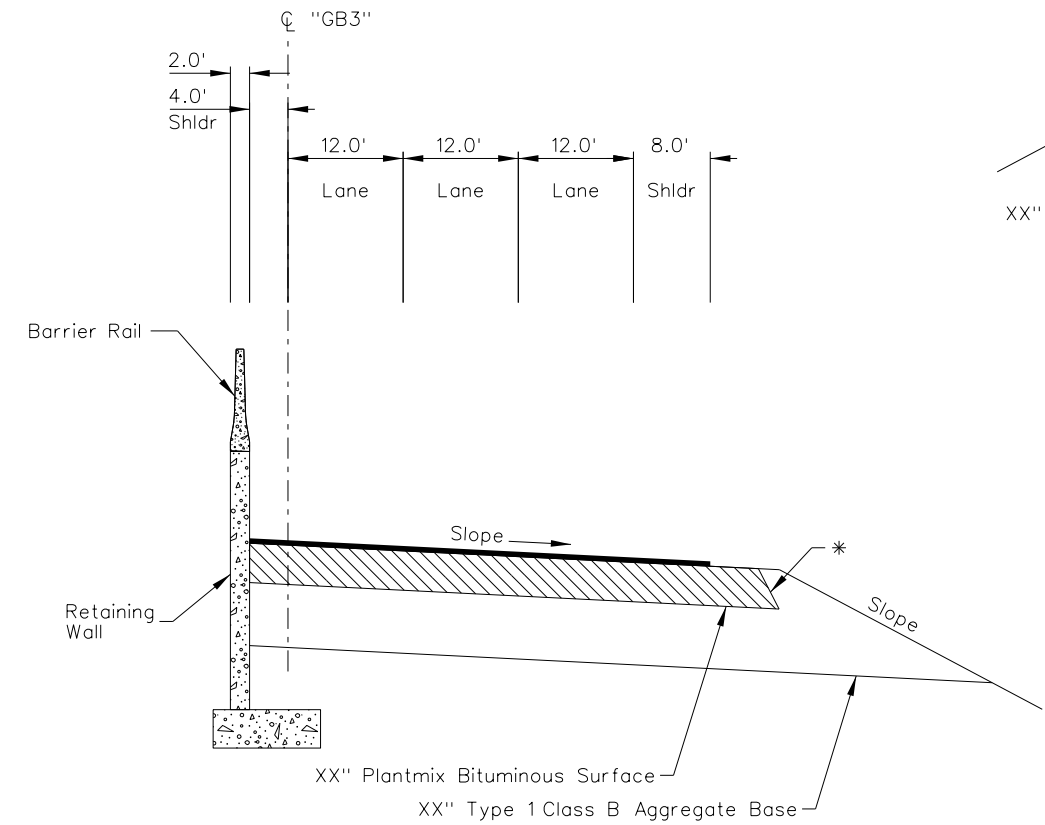
"GB2" 10+00.00 TO "GB2" 20+92.77



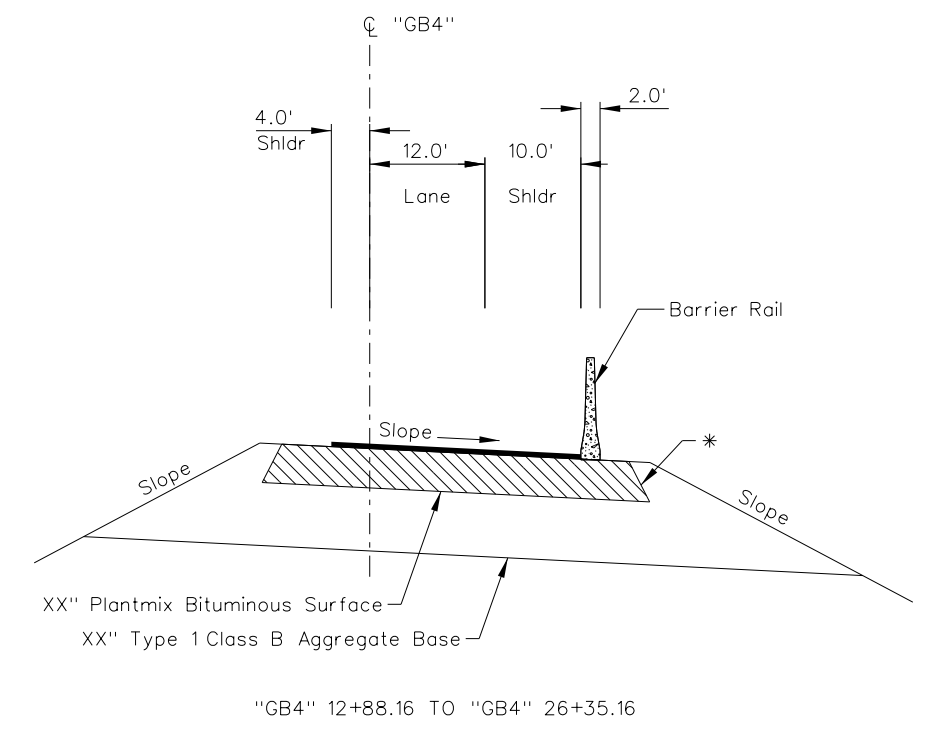
"GB2" 20+92.77 TO "GB2" 24+58.34



"GB3" 10+00.00 TO "GB3" 13+20.97



"GB3" 13+20.97 TO "GB3" 20+74.07



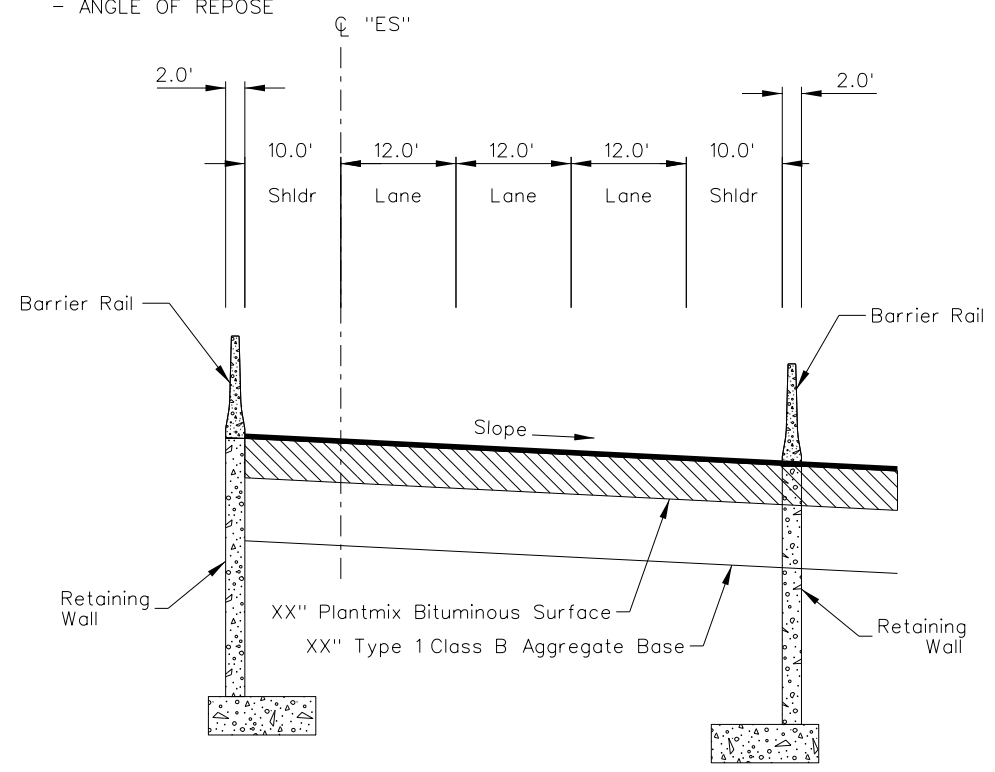
"GB4" 12+88.16 TO "GB4" 26+35.16

STATE	PROJECT NO.	COUNTY	SHEET NO.
NEVADA	SP I-XXX-X (XX)	CLARK	2F

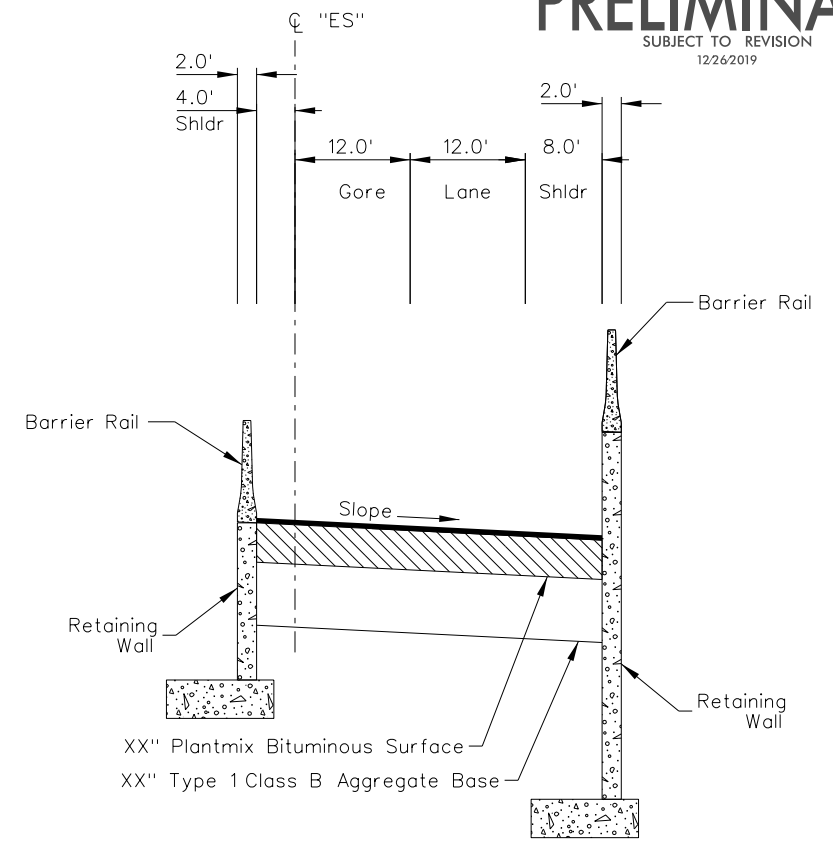
**PRELIMINARY**  
SUBJECT TO REVISION  
12/26/2019

- LEGEND -

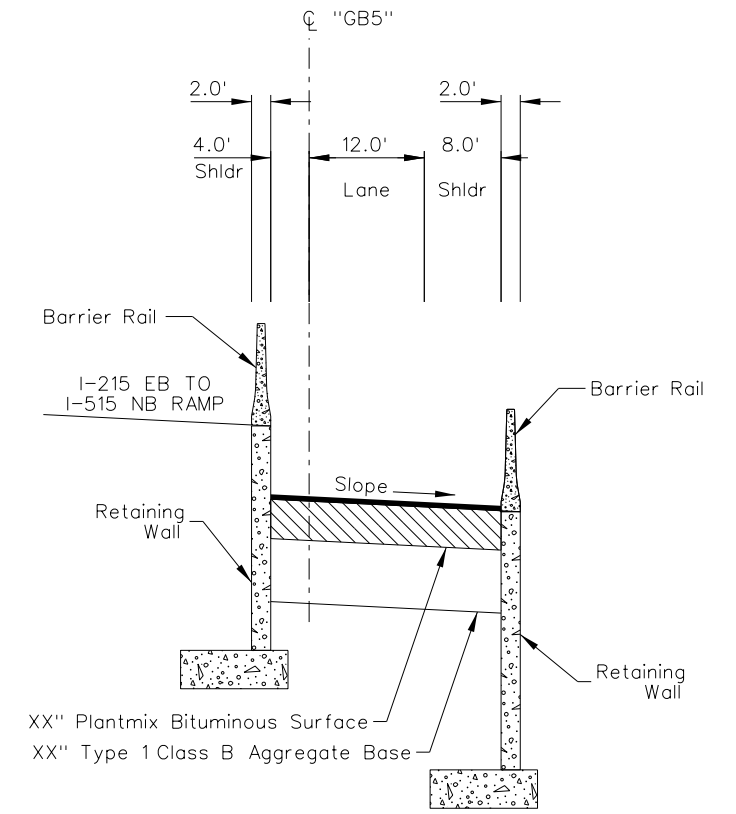
\* - ANGLE OF REPOSE



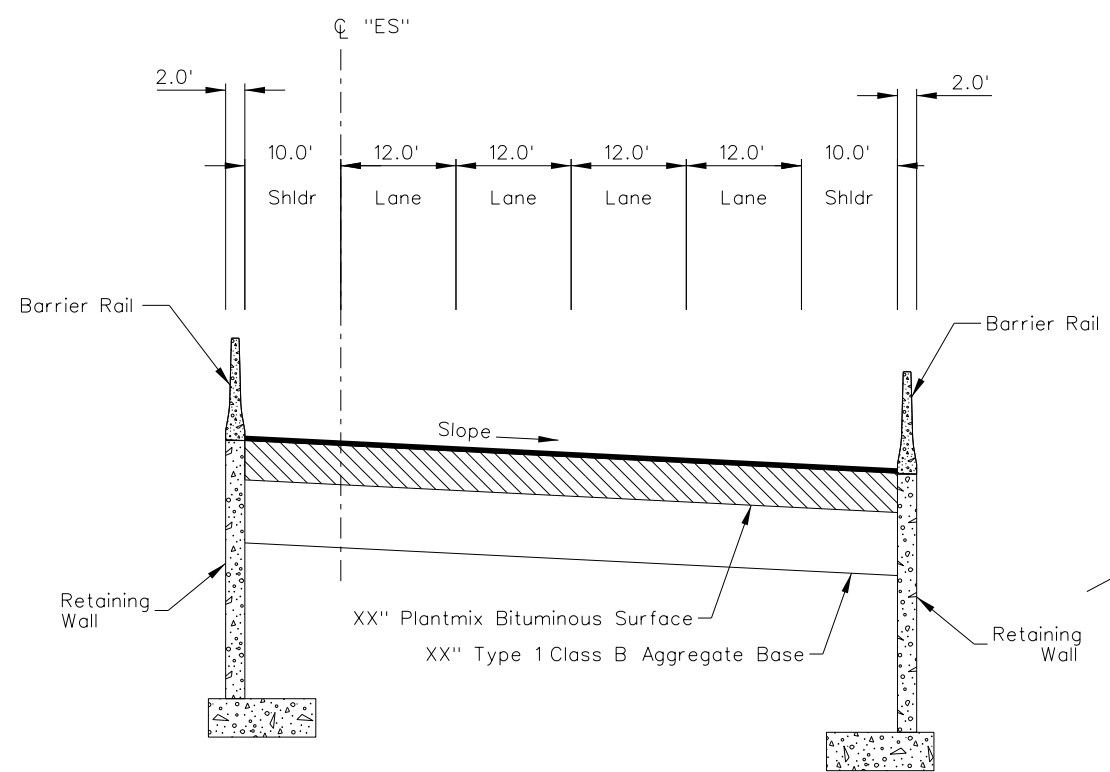
"ES" 10+00.00 TO "ES" 21+21.70



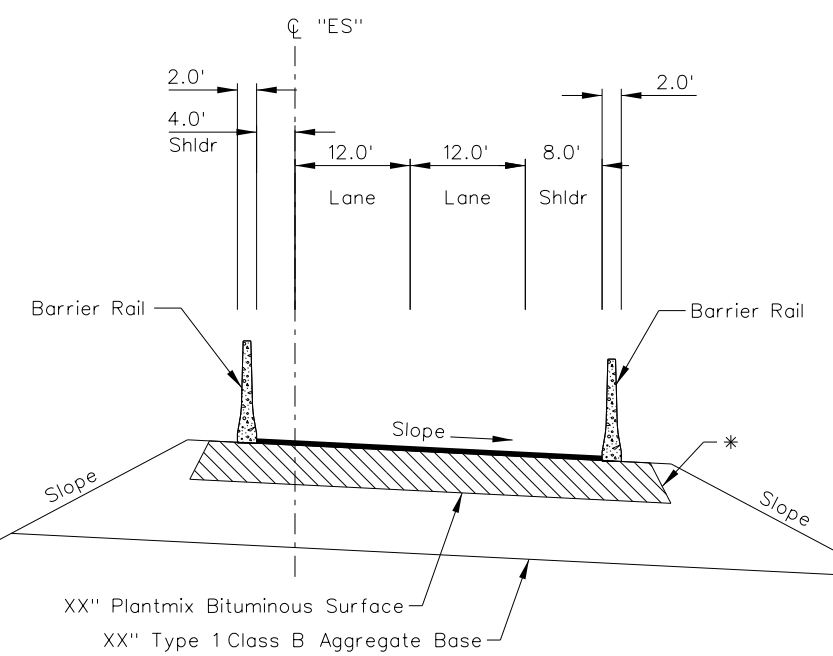
"ES" 28+99.46 TO "ES" 51+12.54 (BRIDGE EXCEPTION)



"GB5" 10+00.00 TO "GB5" 23+64.18



"ES" 21+21.70 TO "ES" 28+99.46  
"ES" 25+76.99 TO "ES" 28+99.46 (BRIDGE EXCEPTION)



"ES" 51+12.54 TO "ES" 57+73.82

STATE OF NEVADA  
DEPARTMENT OF TRANSPORTATION  
HENDERSON INTERCHANGE

**TYPICAL SECTIONS  
OPTION 1**

12/26/2019

1:100 PLOT SCALE

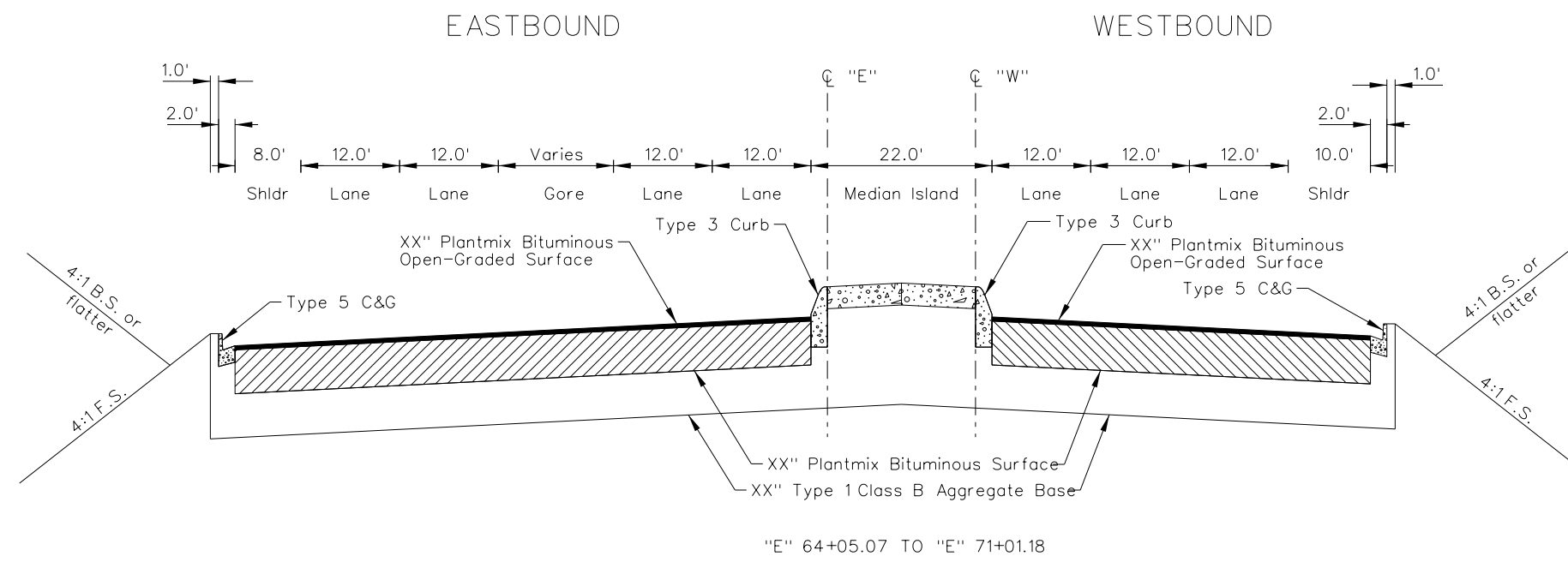
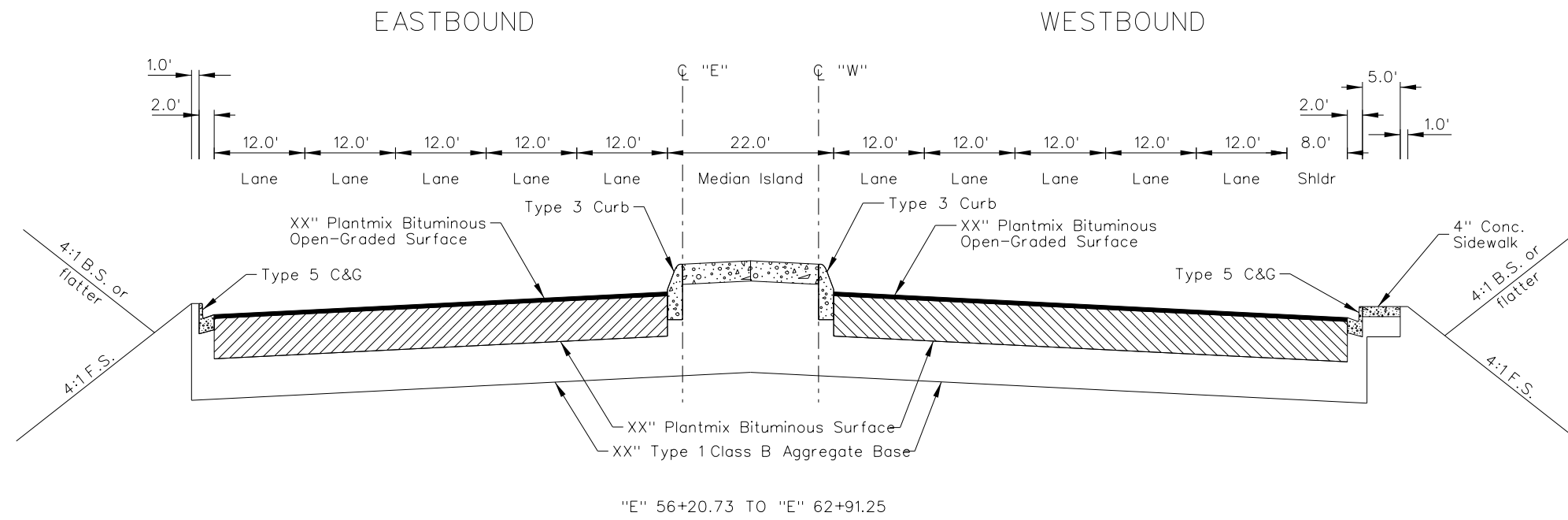
devs



STATE	PROJECT NO.	COUNTY	SHEET NO.
NEVADA	SP I-XXX-X(XX)	CLARK	2G

**PRELIMINARY**  
 SUBJECT TO REVISION  
 12/26/2019

- LEGEND -  
 \* - ANGLE OF REPOSE



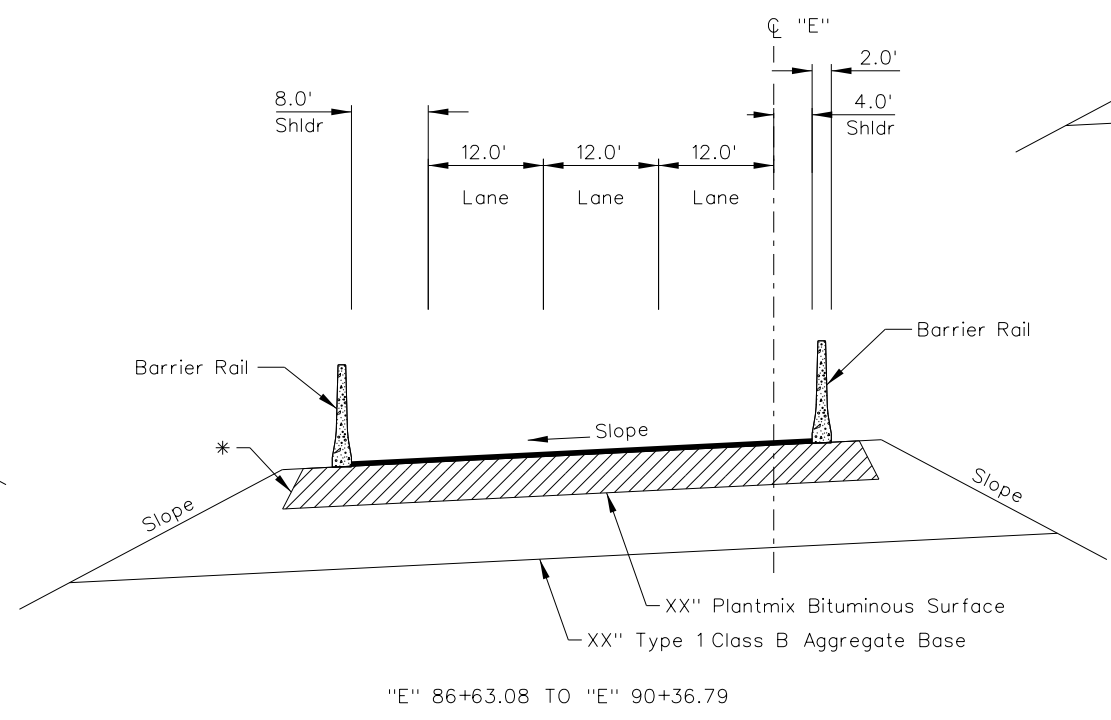
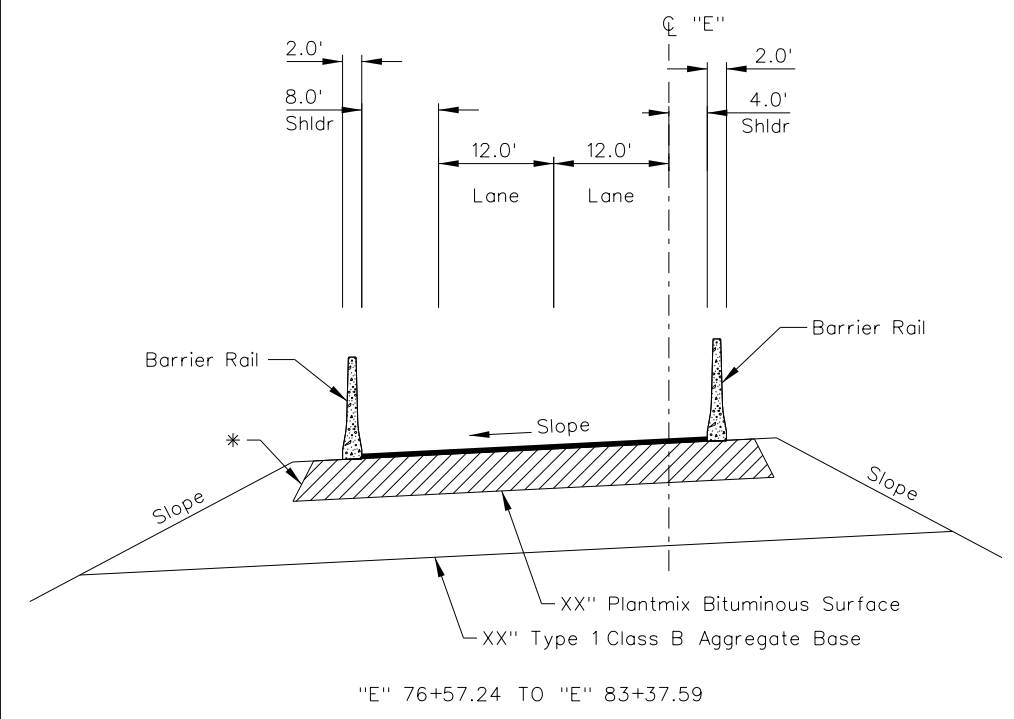
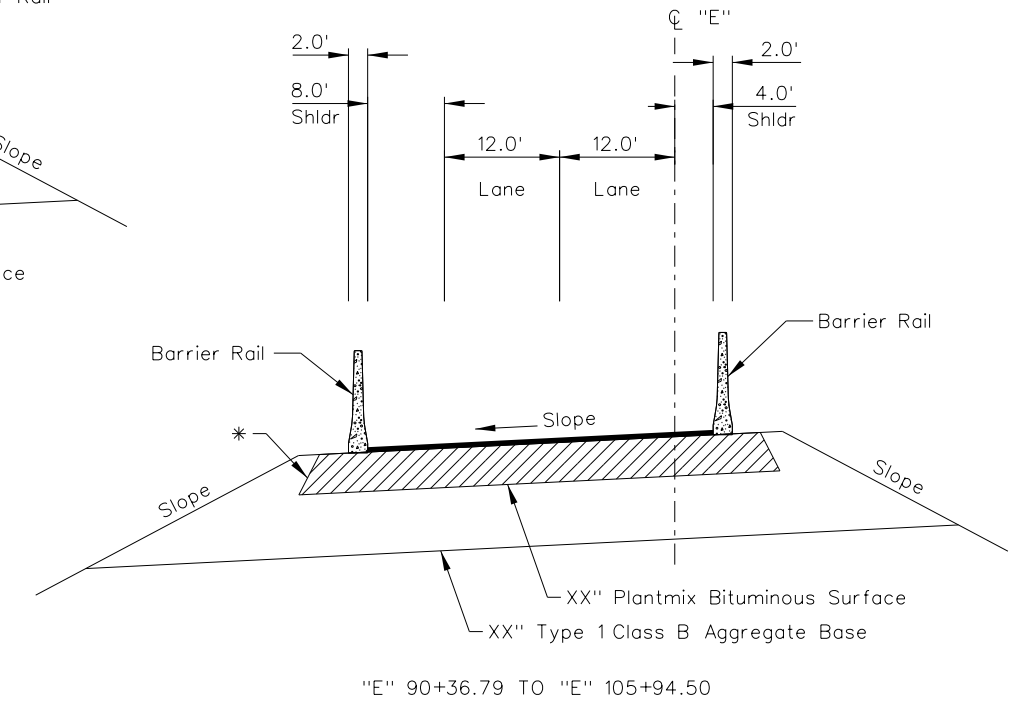
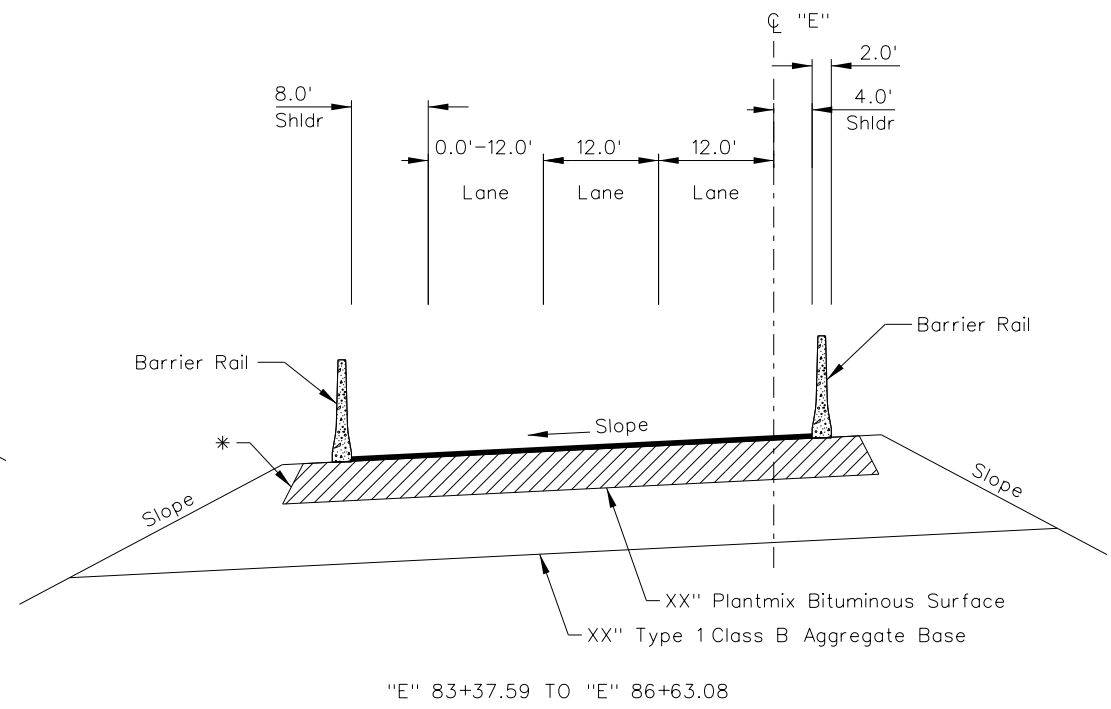
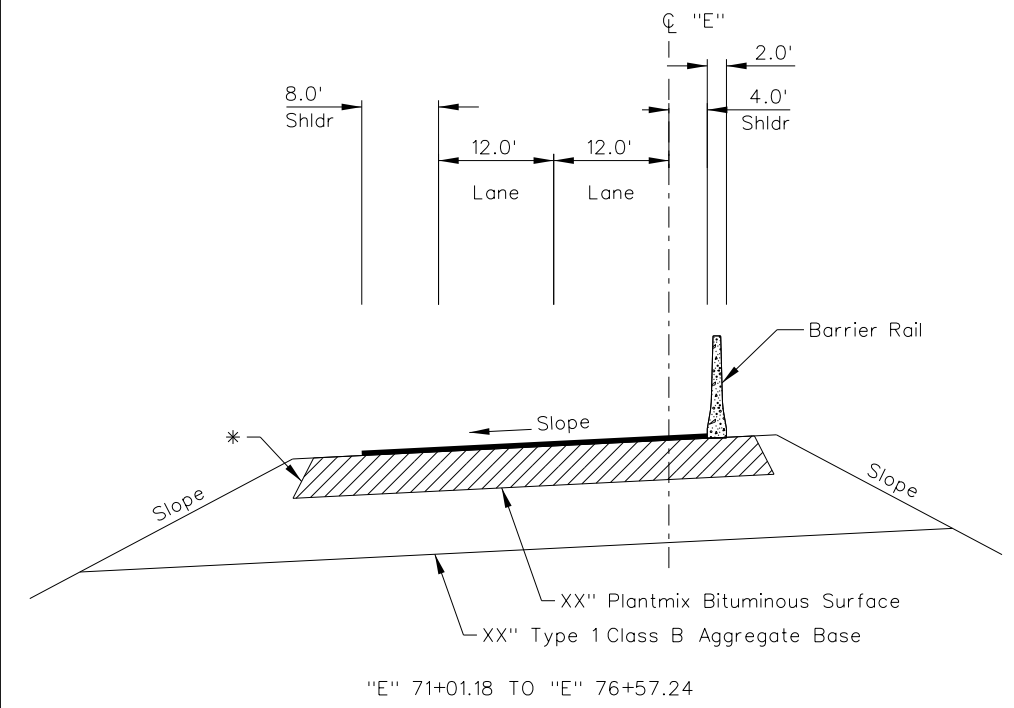
STATE	PROJECT NO.	COUNTY	SHEET NO.
NEVADA	SP I-XXX-X(XX)	CLARK	2H

# PRELIMINARY

SUBJECT TO REVISION  
12/26/2019

- LEGEND -

\* - ANGLE OF REPOSE



STATE OF NEVADA  
DEPARTMENT OF TRANSPORTATION  
HENDERSON INTERCHANGE

## TYPICAL SECTIONS OPTION 1

12/26/2019

1:100 PLOT SCALE

devs

STATE	PROJECT NO.	COUNTY	SHEET NO.
NEVADA	SP I-XXX-X(XX)	CLARK	21

# PRELIMINARY

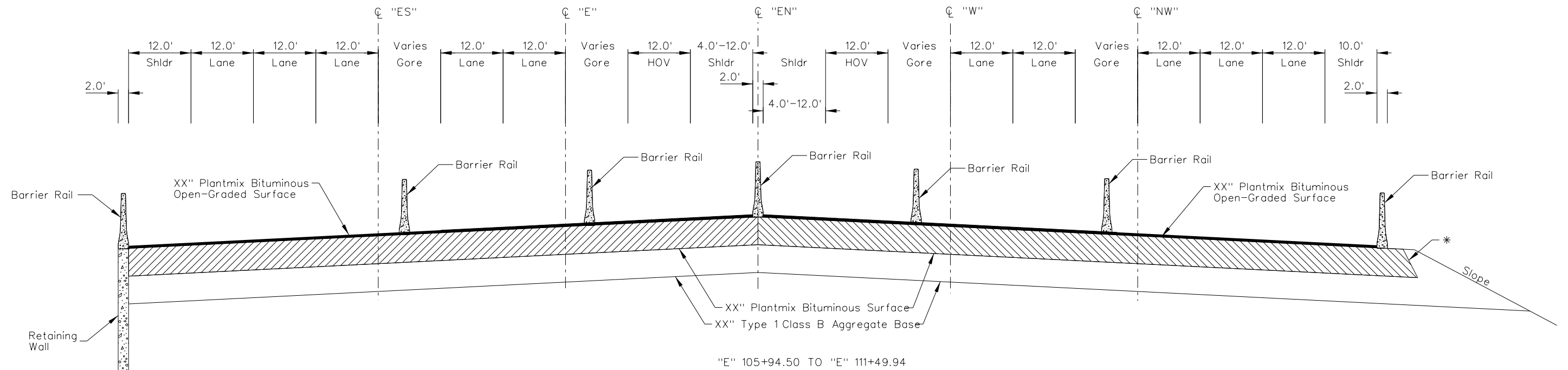
SUBJECT TO REVISION  
12/26/2019

- LEGEND -

\* - ANGLE OF REPOSE

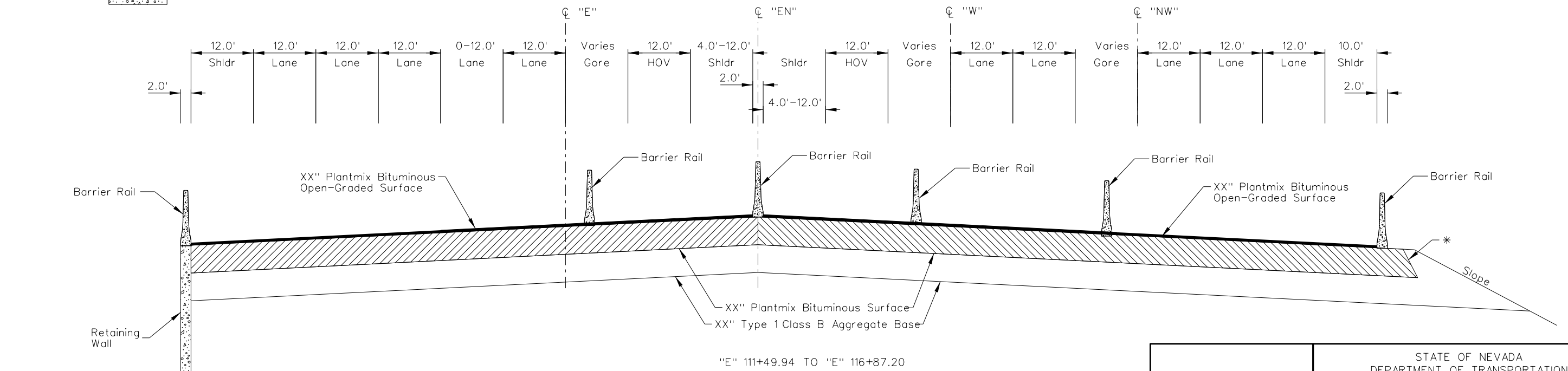
## EASTBOUND

## WESTBOUND



## EASTBOUND

## WESTBOUND



STATE OF NEVADA  
DEPARTMENT OF TRANSPORTATION  
HENDERSON INTERCHANGE

## TYPICAL SECTIONS OPTION 1

12/26/2019

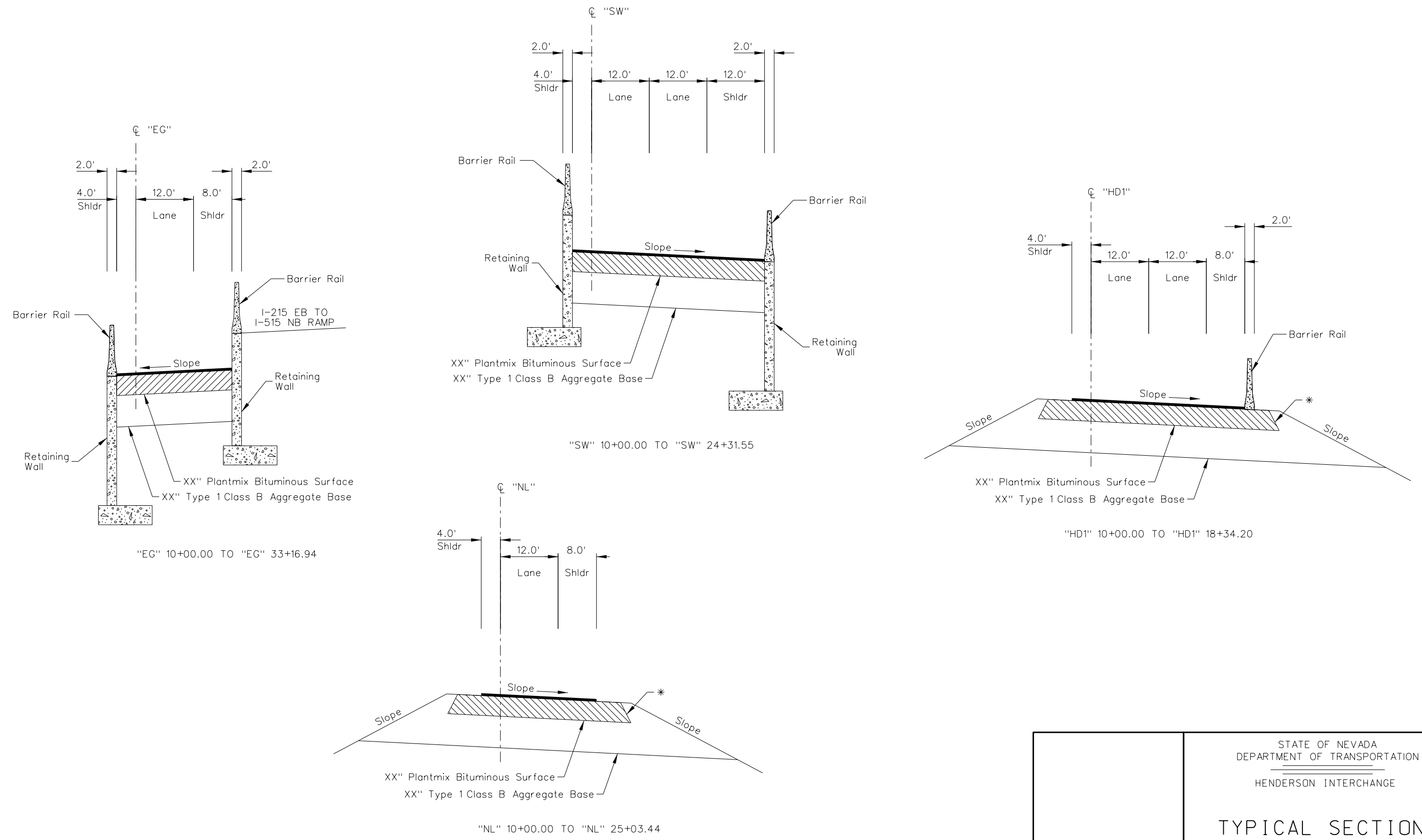
1:100 PLOT SCALE

devs

STATE	PROJECT NO.	COUNTY	SHEET NO.
NEVADA	SP I-XXX-X(XX)	CLARK	2J

**PRELIMINARY**  
 SUBJECT TO REVISION  
 12/26/2019

- LEGEND -  
 \* - ANGLE OF REPOSE



STATE OF NEVADA  
 DEPARTMENT OF TRANSPORTATION  
 HENDERSON INTERCHANGE  
**TYPICAL SECTIONS  
 OPTION 1**

12/26/2019

1:100 PLOT SCALE

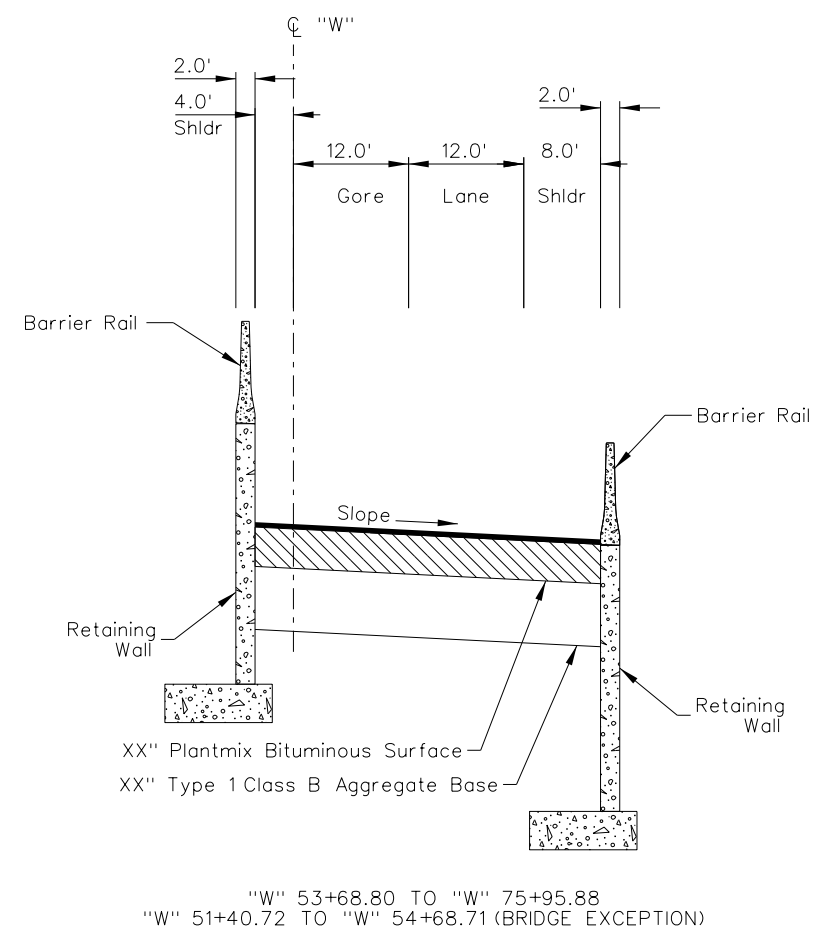
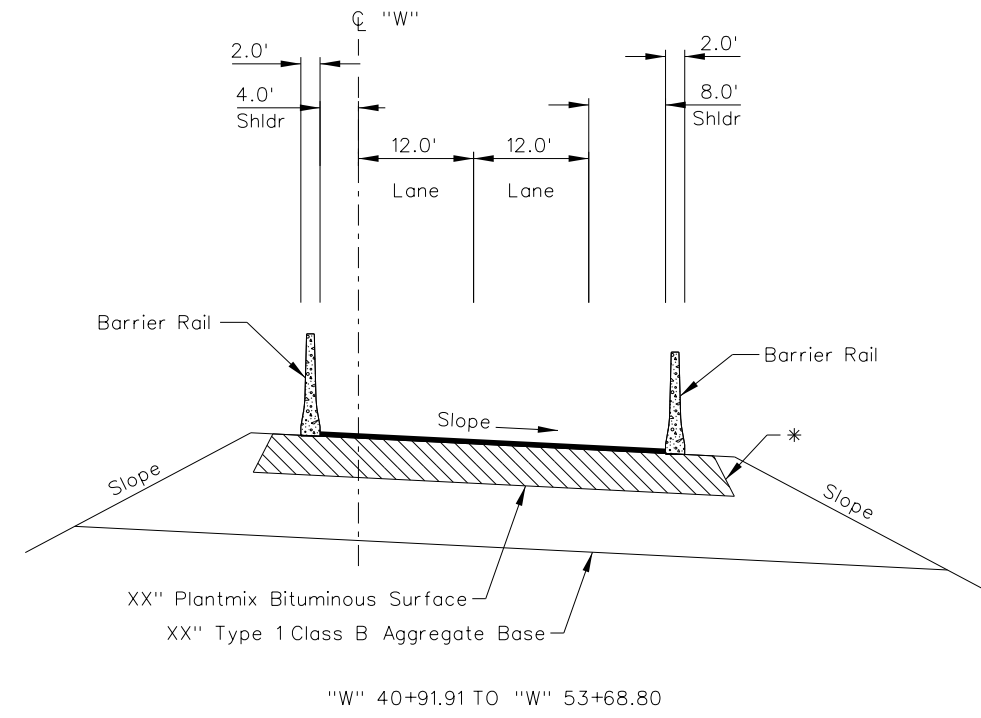
devs

STATE	PROJECT NO.	COUNTY	SHEET NO.
NEVADA	SP I-XXX-X(XX)	CLARK	2K

**PRELIMINARY**  
 SUBJECT TO REVISION  
 12/26/2019

- LEGEND -

\* - ANGLE OF REPOSE



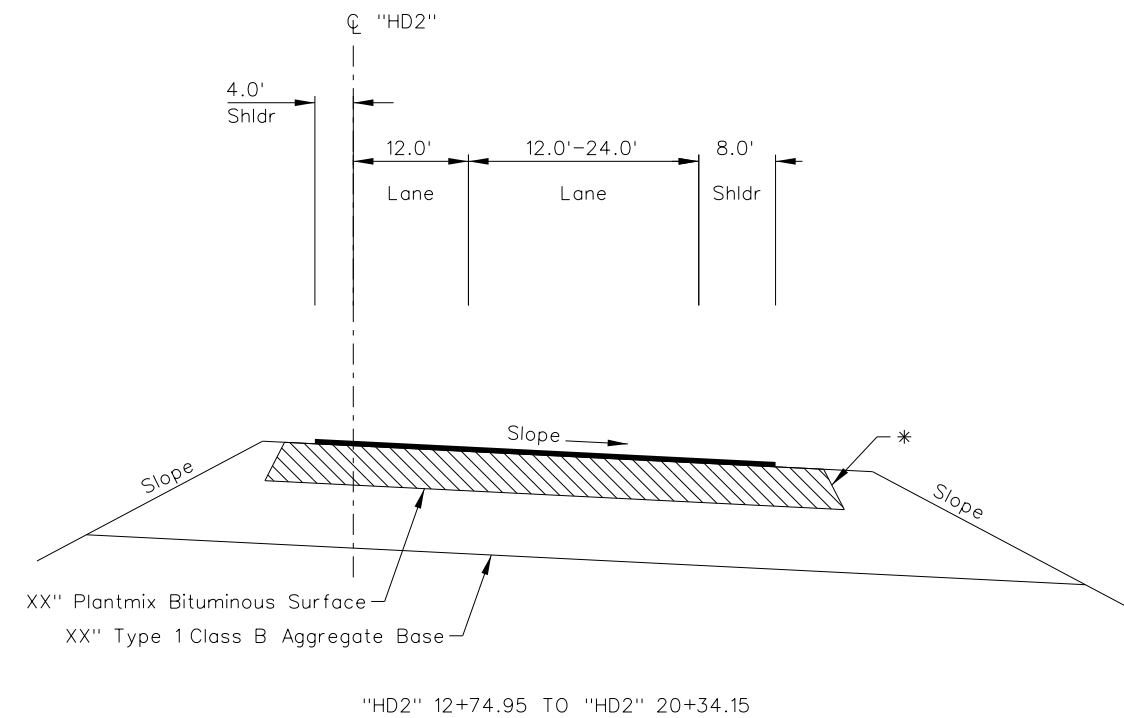
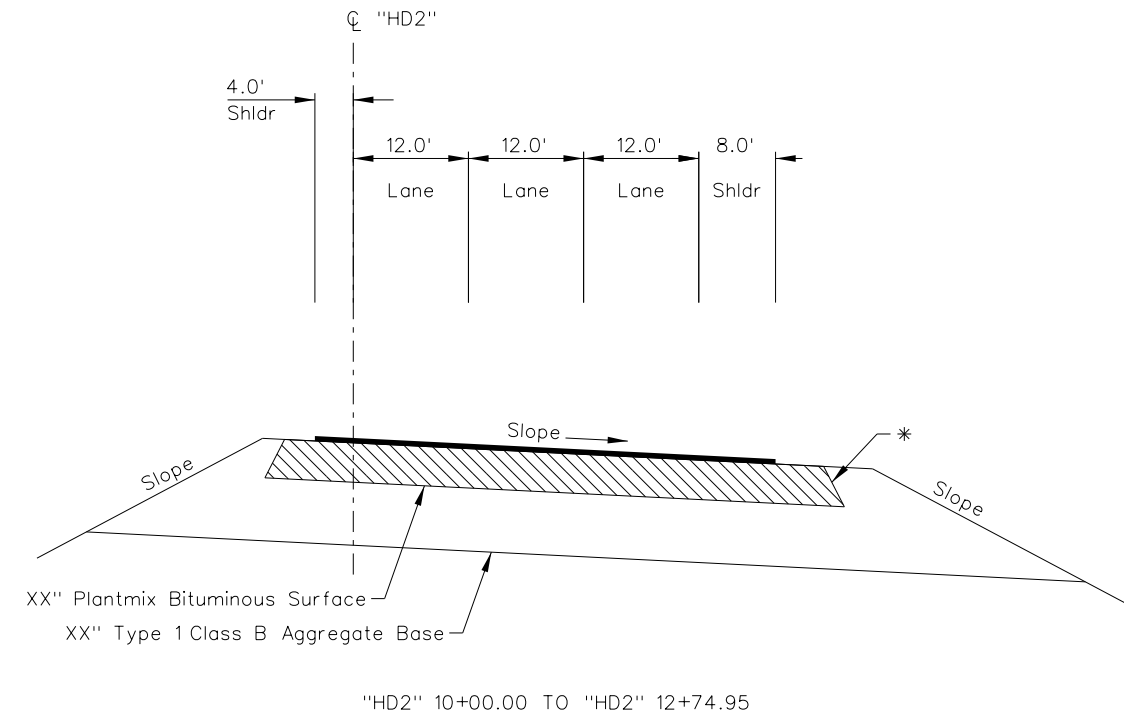
	STATE OF NEVADA DEPARTMENT OF TRANSPORTATION <hr/> HENDERSON INTERCHANGE  <b>TYPICAL SECTIONS</b> OPTION 1
--	---

STATE	PROJECT NO.	COUNTY	SHEET NO.
NEVADA	SP I-XXX-X(XX)	CLARK	2L

**PRELIMINARY**  
 SUBJECT TO REVISION  
 12/26/2019

- LEGEND -

\* - ANGLE OF REPOSE



	STATE OF NEVADA DEPARTMENT OF TRANSPORTATION
	HENDERSON INTERCHANGE
	<b>TYPICAL SECTIONS OPTION 1</b>

12/26/2019

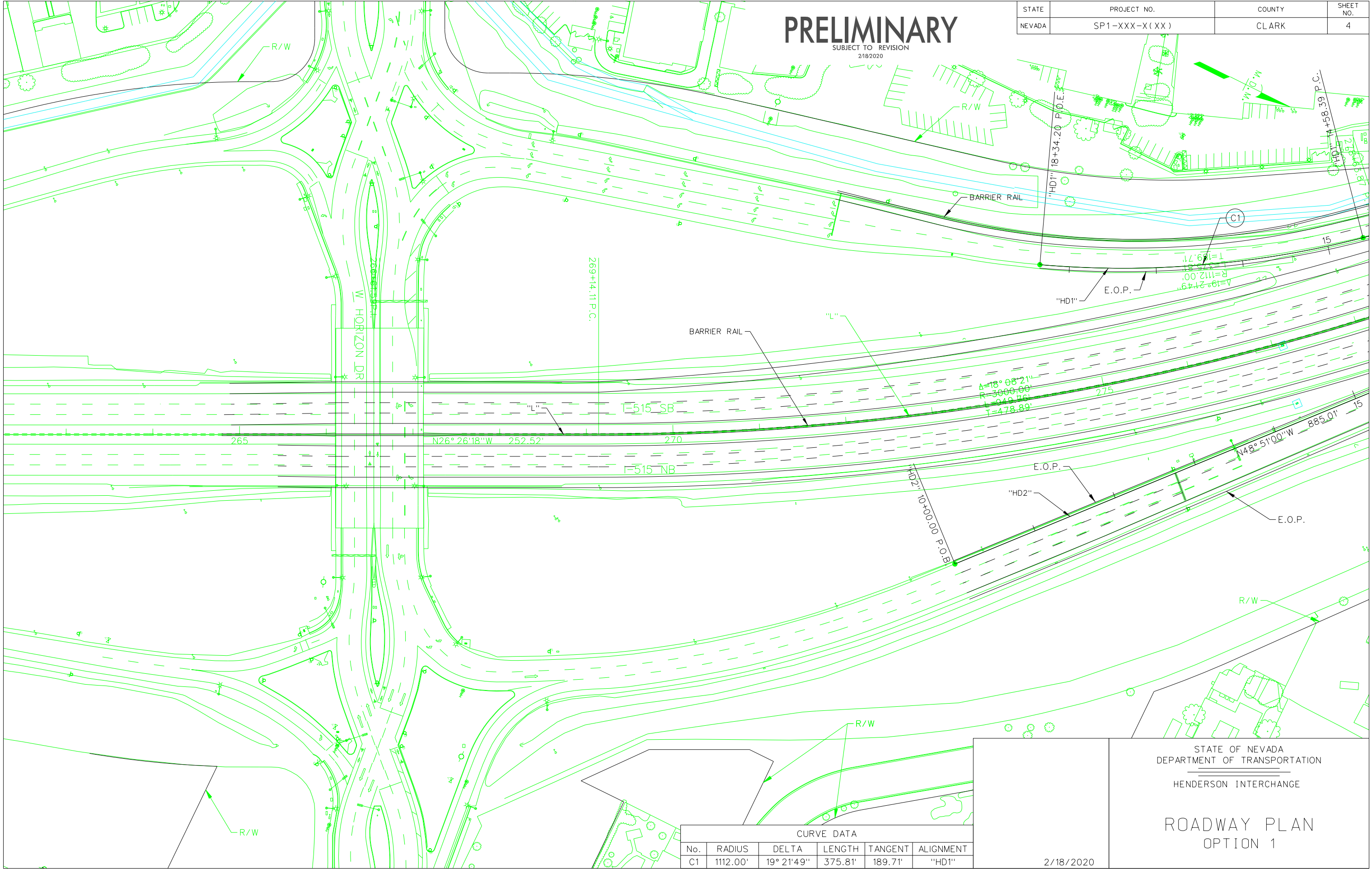
1:100 PLOT SCALE

devs

# PRELIMINARY

SUBJECT TO REVISION  
2/18/2020

STATE	PROJECT NO.	COUNTY	SHEET NO.
NEVADA	SP1-XXX-X(XX)	CLARK	4



CURVE DATA					
No.	RADIUS	DELTA	LENGTH	TANGENT	ALIGNMENT
C1	1112.00'	19° 21' 49"	375.81'	189.71'	"HD1"

2/18/2020

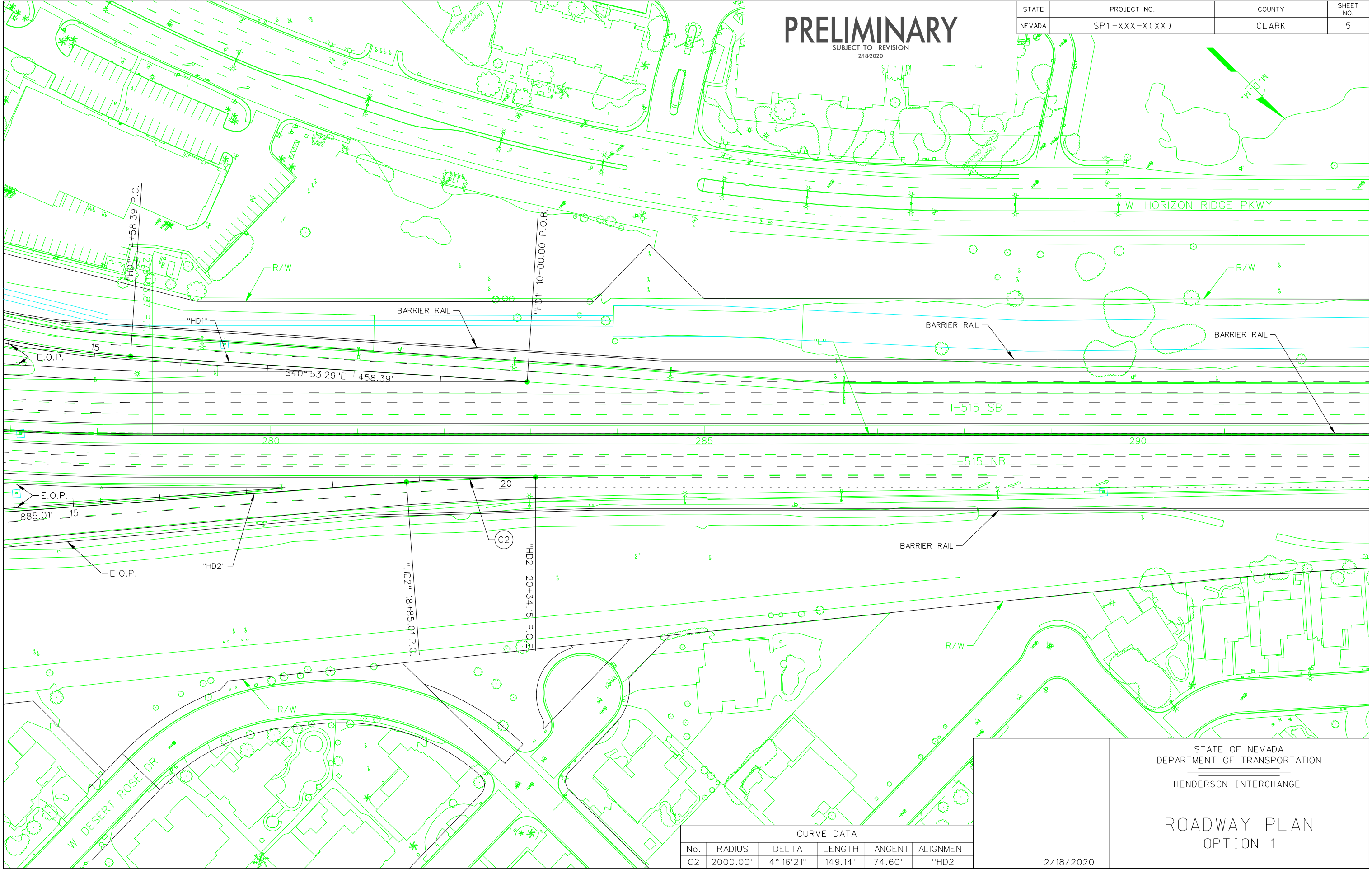
STATE OF NEVADA  
DEPARTMENT OF TRANSPORTATION  
HENDERSON INTERCHANGE

ROADWAY PLAN  
OPTION 1

# PRELIMINARY

SUBJECT TO REVISION  
2/18/2020

STATE	PROJECT NO.	COUNTY	SHEET NO.
NEVADA	SP1-XXX-X(XX)	CLARK	5



CURVE DATA					
No.	RADIUS	DELTA	LENGTH	TANGENT	ALIGNMENT
C2	2000.00'	4° 16' 21"	149.14'	74.60'	"HD2

2/18/2020

STATE OF NEVADA  
DEPARTMENT OF TRANSPORTATION  
HENDERSON INTERCHANGE

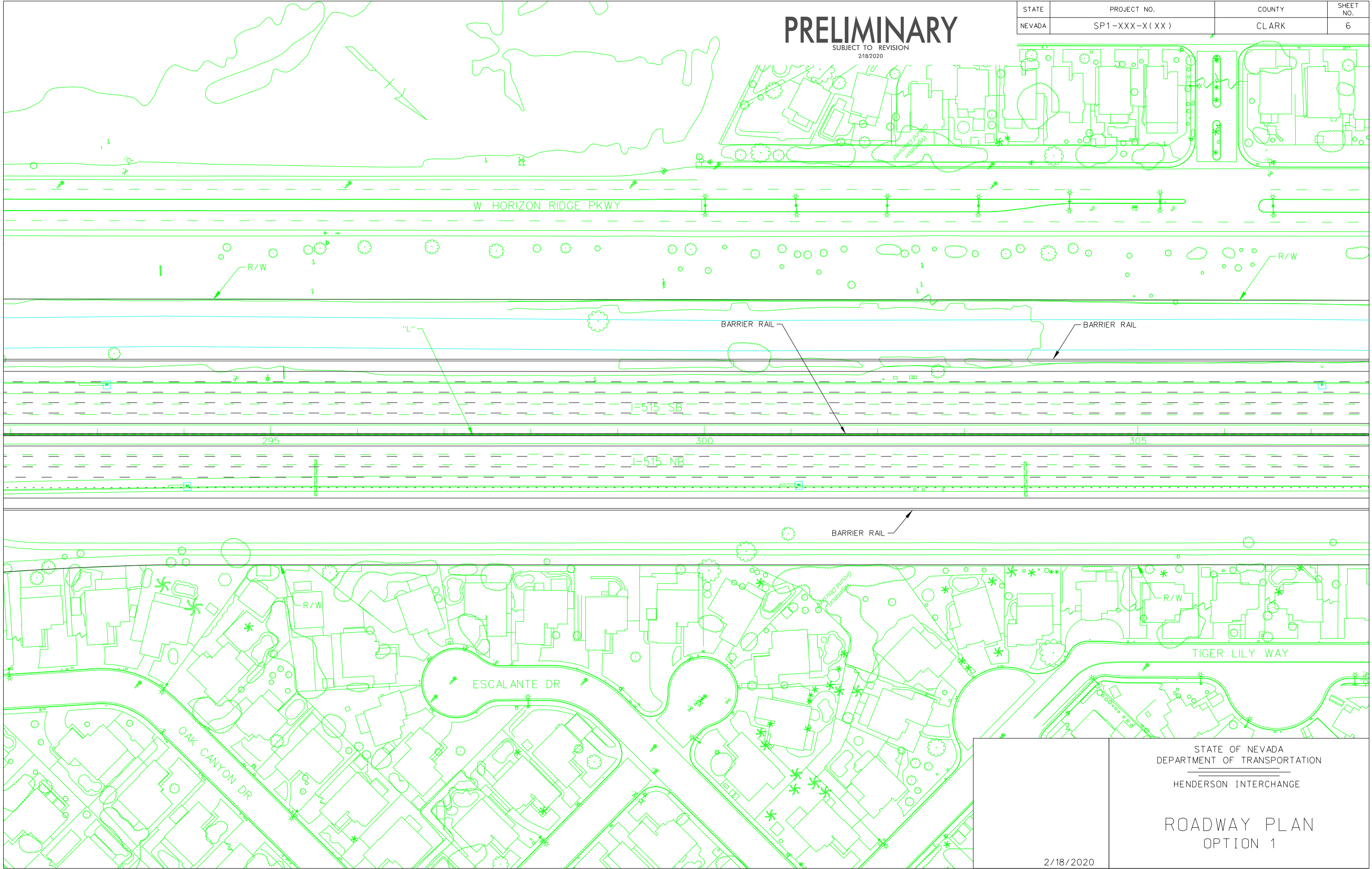
ROADWAY PLAN  
OPTION 1



# PRELIMINARY

SUBJECT TO REVISION  
2/18/2020

STATE	PROJECT NO.	COUNTY	SHEET NO.
NEVADA	SP1-XXX-X(XX)	CLARK	6



2/18/2020

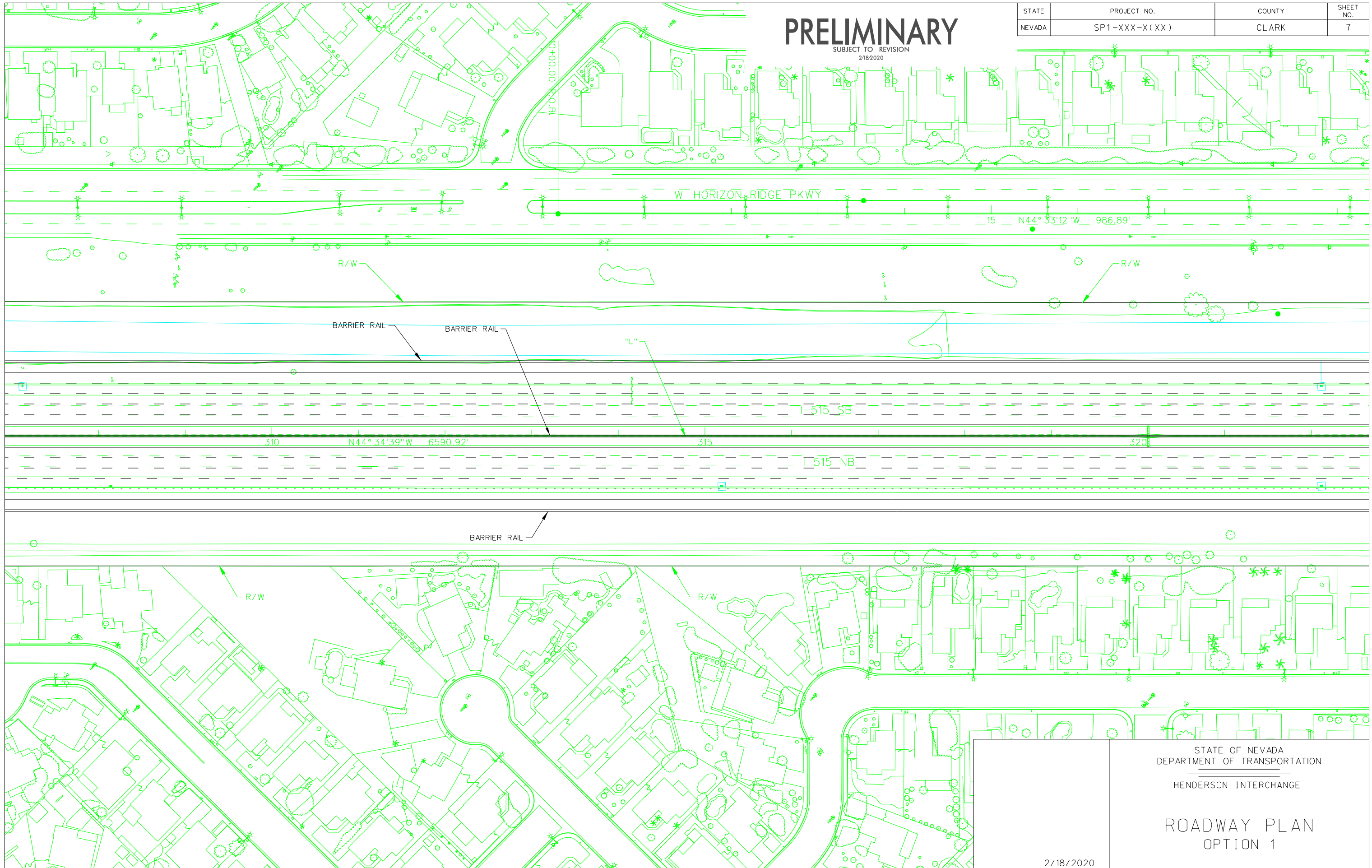
STATE OF NEVADA  
DEPARTMENT OF TRANSPORTATION  
HENDERSON INTERCHANGE

ROADWAY PLAN  
OPTION 1

# PRELIMINARY

SUBJECT TO REVISION  
2/18/2020

STATE	PROJECT NO.	COUNTY	SHEET NO.
NEVADA	SP1-XXX-X(XX)	CLARK	7



STATE OF NEVADA  
DEPARTMENT OF TRANSPORTATION  
HENDERSON INTERCHANGE

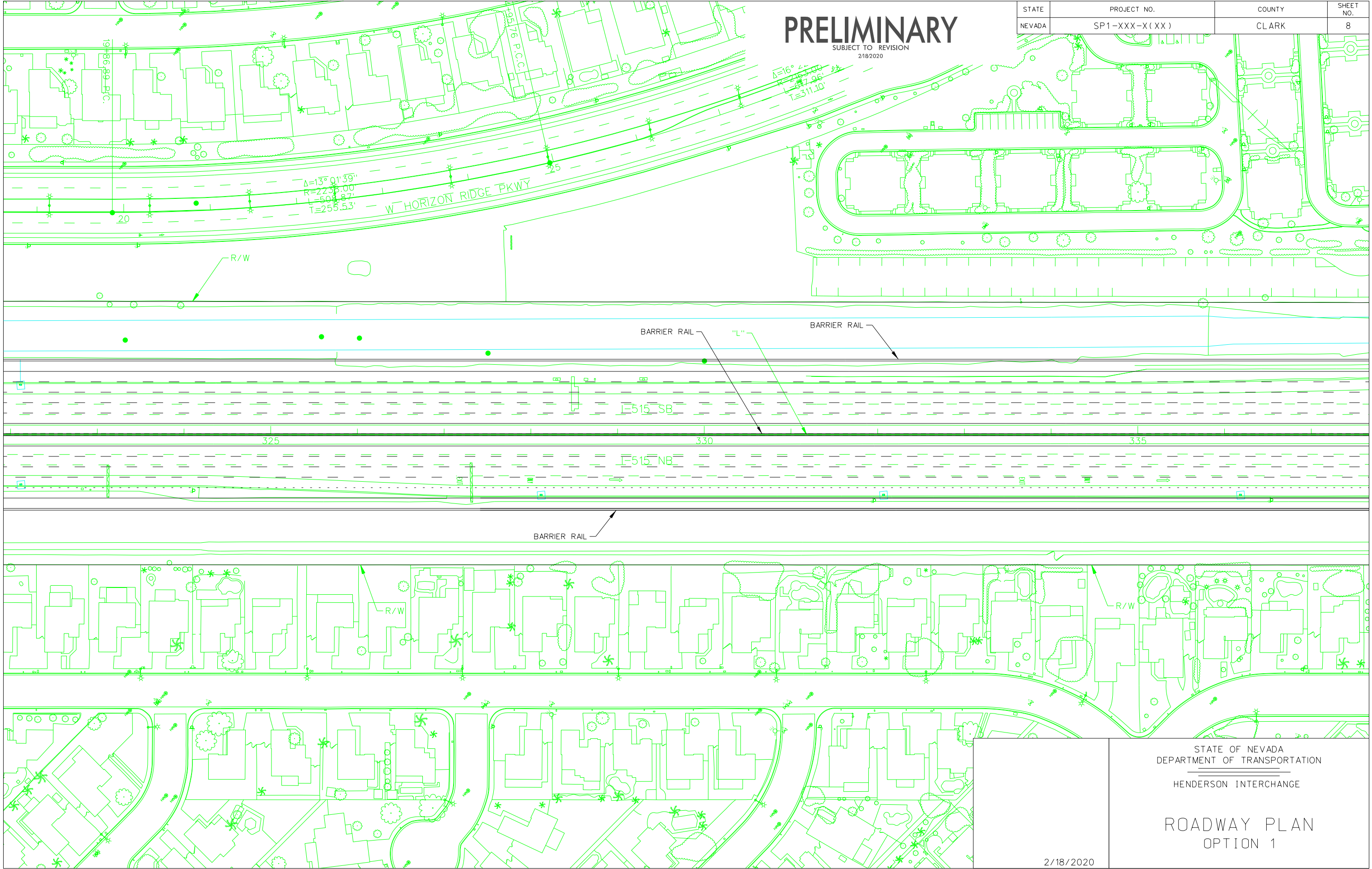
ROADWAY PLAN  
OPTION 1

2/18/2020

# PRELIMINARY

SUBJECT TO REVISION  
2/18/2020

STATE	PROJECT NO.	COUNTY	SHEET NO.
NEVADA	SP1-XXX-X(XX)	CLARK	8



STATE OF NEVADA  
DEPARTMENT OF TRANSPORTATION  
HENDERSON INTERCHANGE

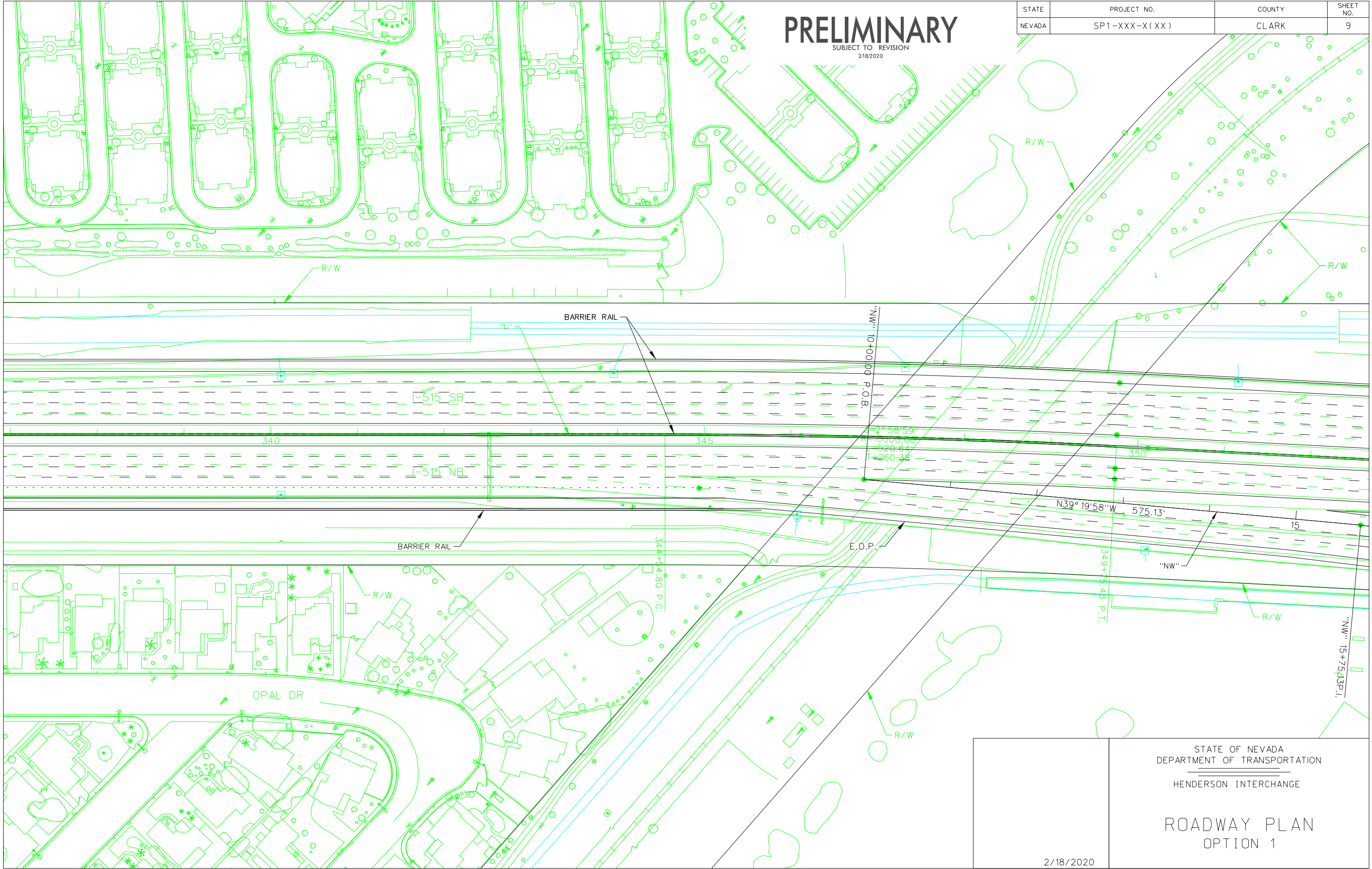
## ROADWAY PLAN OPTION 1

2/18/2020

# PRELIMINARY

SUBJECT TO REVISION  
2/18/2020

STATE	PROJECT NO.	COUNTY	SHEET NO.
NEVADA	SP1-XXX-X(XX)	CLARK	9



STATE OF NEVADA  
DEPARTMENT OF TRANSPORTATION  
HENDERSON INTERCHANGE

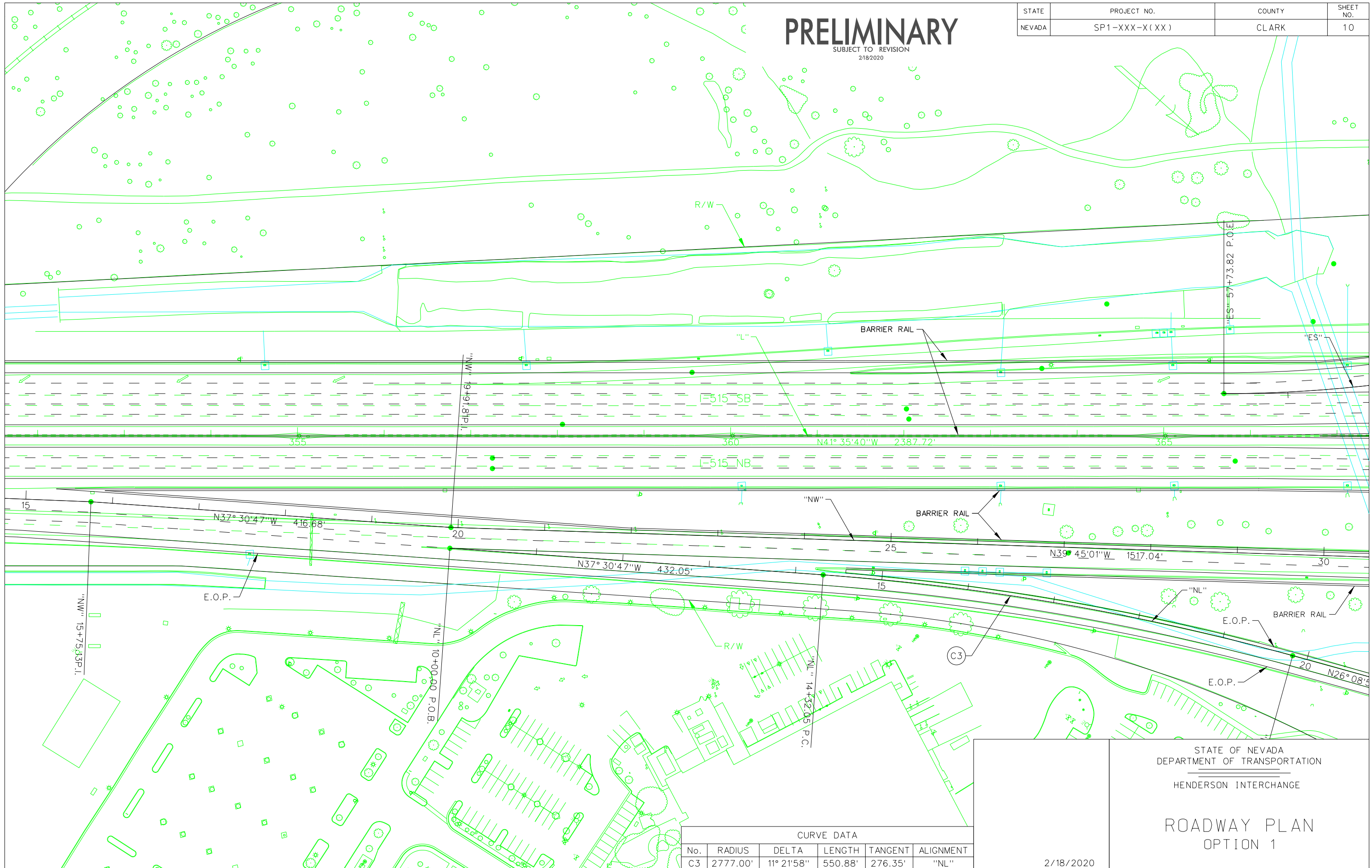
## ROADWAY PLAN OPTION 1

2/18/2020

# PRELIMINARY

SUBJECT TO REVISION  
2/18/2020

STATE	PROJECT NO.	COUNTY	SHEET NO.
NEVADA	SP1-XXX-X(XX)	CLARK	10



CURVE DATA					
No.	RADIUS	DELTA	LENGTH	TANGENT	ALIGNMENT
C3	2777.00'	11° 21' 58"	550.88'	276.35'	"NL"

2/18/2020

STATE OF NEVADA  
DEPARTMENT OF TRANSPORTATION  
HENDERSON INTERCHANGE

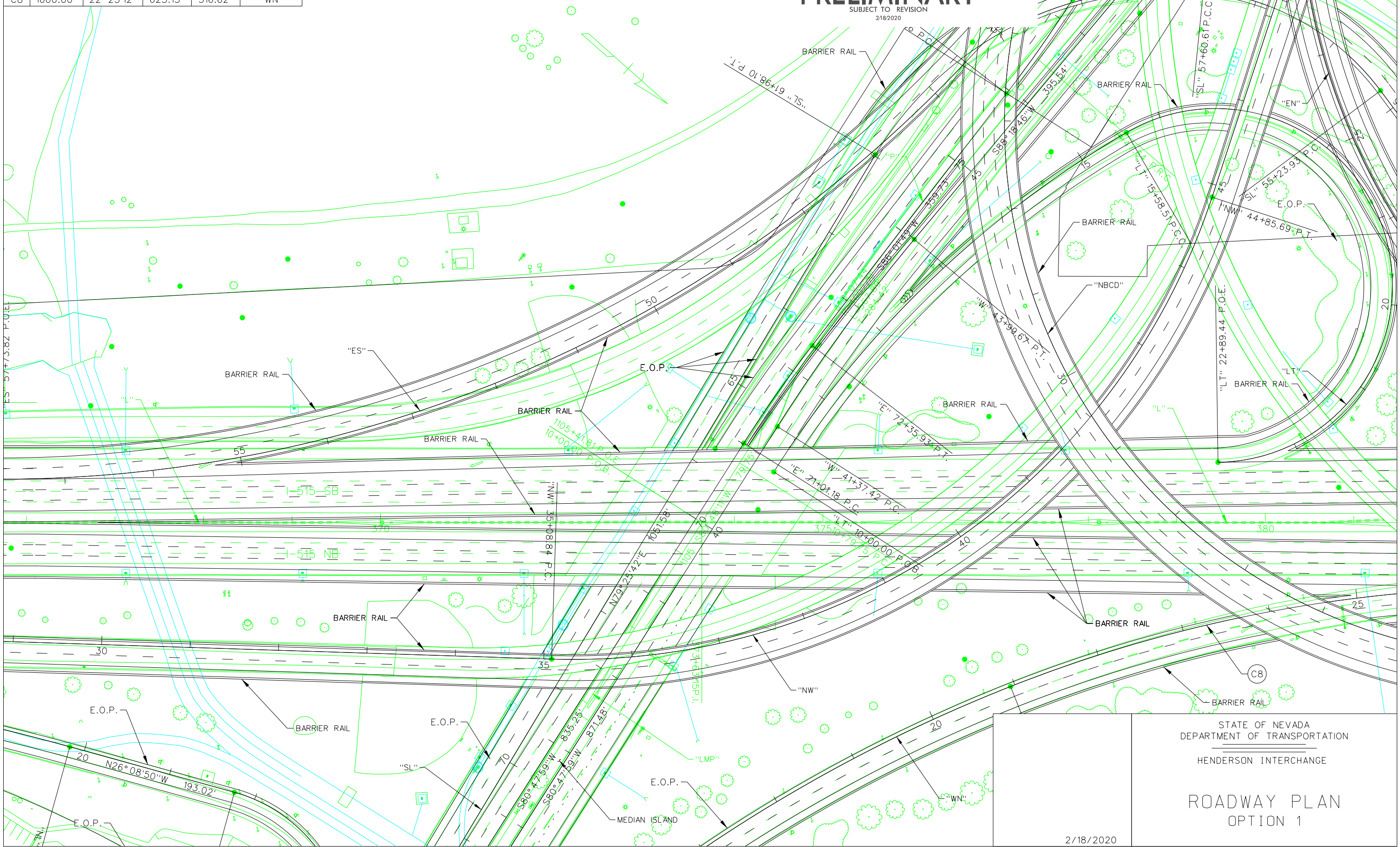
## ROADWAY PLAN OPTION 1

CURVE DATA					
No.	RADIUS	DELTA	LENGTH	TANGENT	ALIGNMENT
C8	1600.00'	22° 23' 12"	625.15'	316.62'	"WN"

# PRELIMINARY

SUBJECT TO REVISION  
2/18/2020

STATE	PROJECT NO.	COUNTY	SHEET NO.
NEVADA	SP1-XXX-X(XX)	CLARK	11



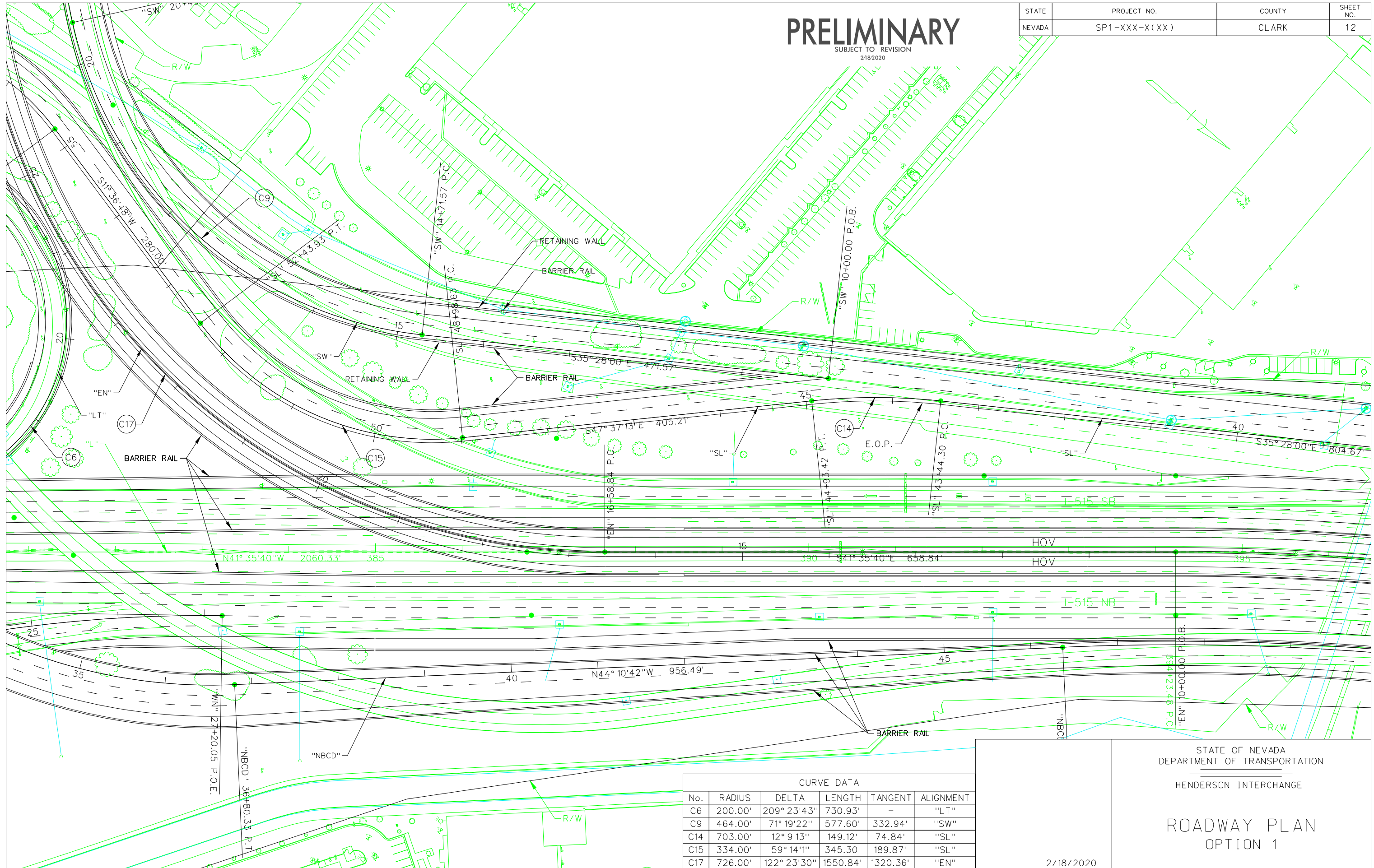
STATE OF NEVADA  
DEPARTMENT OF TRANSPORTATION  
HENDERSON INTERCHANGE  
ROADWAY PLAN  
OPTION 1

2/18/2020

# PRELIMINARY

SUBJECT TO REVISION  
2/18/2020

STATE	PROJECT NO.	COUNTY	SHEET NO.
NEVADA	SP1-XXX-X(XX)	CLARK	12



CURVE DATA					
No.	RADIUS	DELTA	LENGTH	TANGENT	ALIGNMENT
C6	200.00'	209° 23'43"	730.93'	-	"LT"
C9	464.00'	71° 19'22"	577.60'	332.94'	"SW"
C14	703.00'	12° 9'13"	149.12'	74.84'	"SL"
C15	334.00'	59° 14'1"	345.30'	189.87'	"SL"
C17	726.00'	122° 23'30"	1550.84'	1320.36'	"EN"

STATE OF NEVADA  
DEPARTMENT OF TRANSPORTATION  
HENDERSON INTERCHANGE

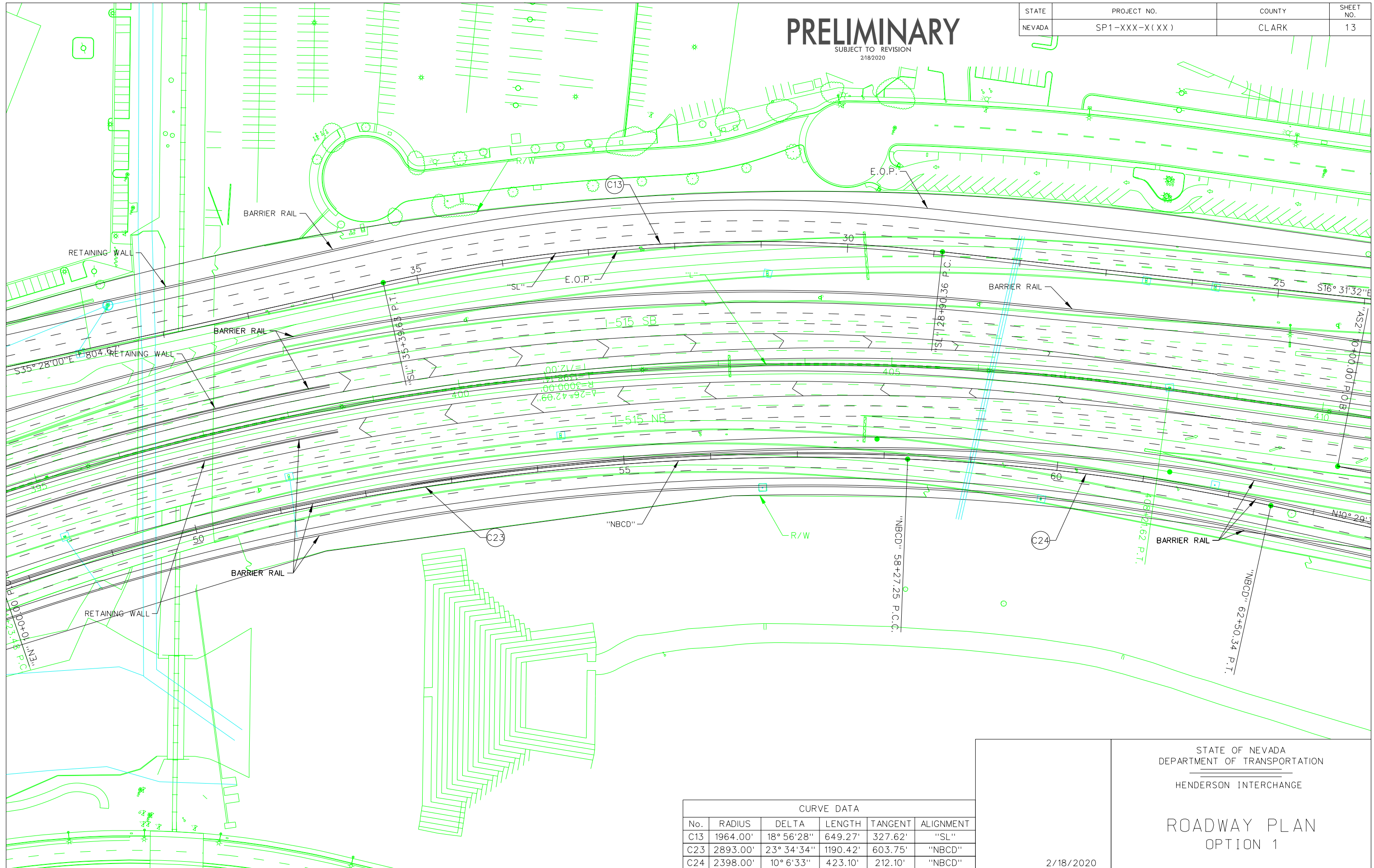
## ROADWAY PLAN OPTION 1

2/18/2020

# PRELIMINARY

SUBJECT TO REVISION  
2/18/2020

STATE	PROJECT NO.	COUNTY	SHEET NO.
NEVADA	SP1-XXX-X(XX)	CLARK	13



CURVE DATA					
No.	RADIUS	DELTA	LENGTH	TANGENT	ALIGNMENT
C13	1964.00'	18° 56'28"	649.27'	327.62'	"SL"
C23	2893.00'	23° 34'34"	1190.42'	603.75'	"NBCD"
C24	2398.00'	10° 6'33"	423.10'	212.10'	"NBCD"

2/18/2020

STATE OF NEVADA  
DEPARTMENT OF TRANSPORTATION  
HENDERSON INTERCHANGE

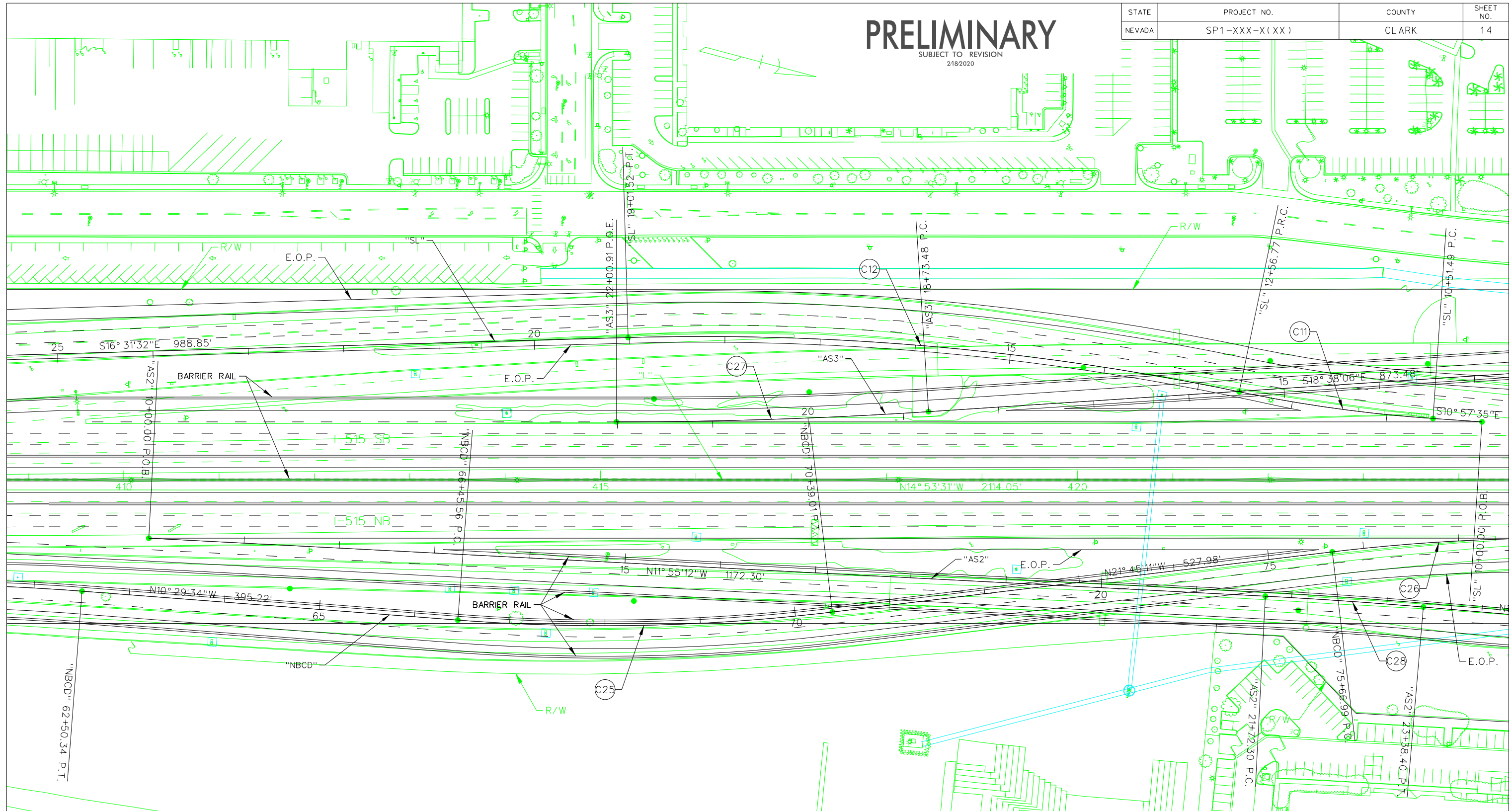
## ROADWAY PLAN OPTION 1



# PRELIMINARY

SUBJECT TO REVISION  
2/18/2020

STATE	PROJECT NO.	COUNTY	SHEET NO.
NEVADA	SP1-XXX-X(XX)	CLARK	14



CURVE DATA					
No.	RADIUS	DELTA	LENGTH	TANGENT	ALIGNMENT
C11	1500.00'	7° 50' 28"	205.28'	102.80'	"SL"
C12	2755.35'	13° 24' 25"	644.74'	323.85'	"NBCD"
C25	2002.00'	11° 15' 37"	393.45'	197.36'	"NBCD"
C26	2000.00'	6° 51' 40"	239.50'	119.89'	"SL"
C27	5012.00'	3° 44' 35"	327.43'	163.77'	"NBCD"
C28	5000.00'	1° 54' 12"	166.11'	83.06'	"NBCD"

2/18/2020

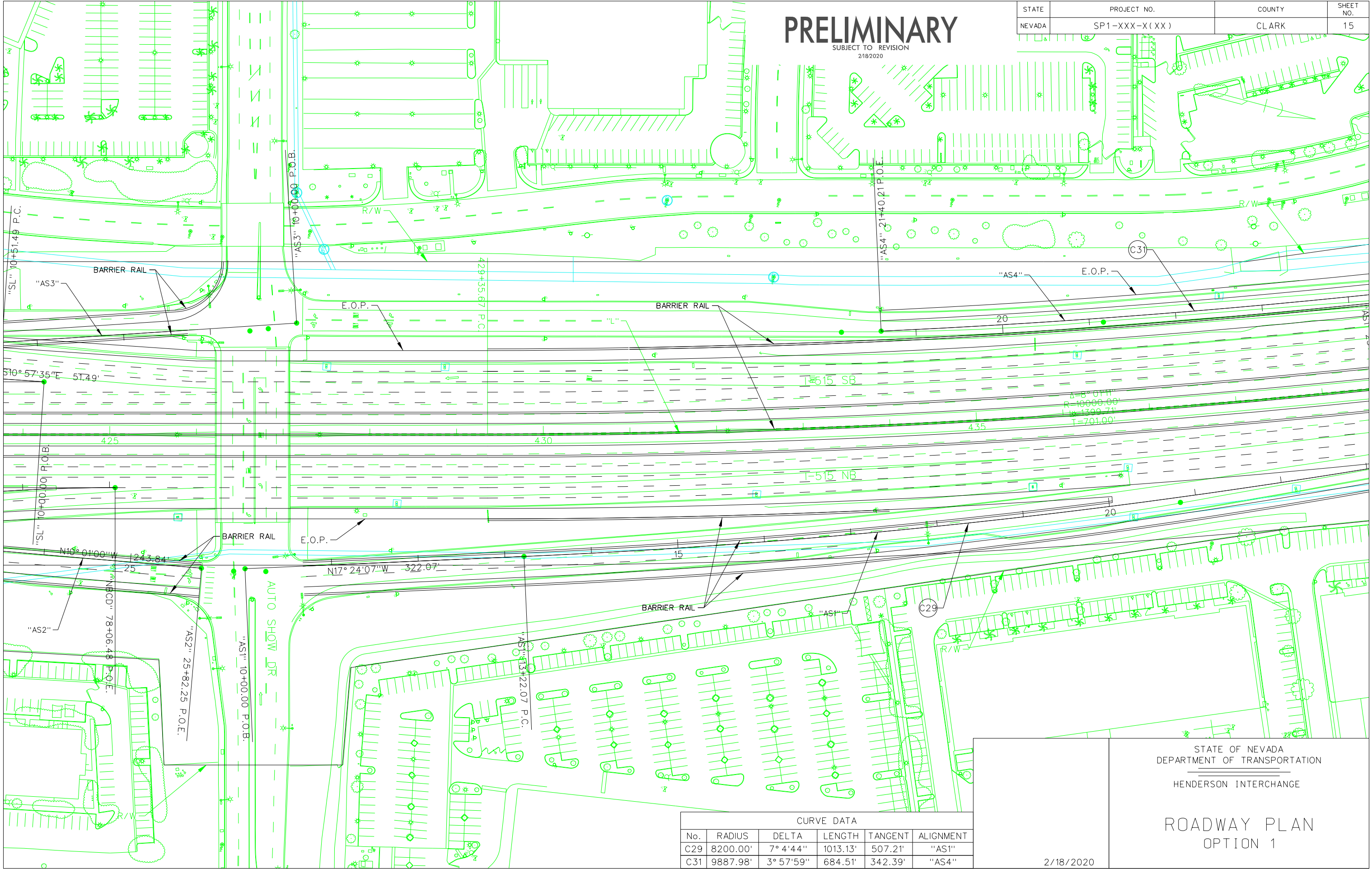
STATE OF NEVADA  
DEPARTMENT OF TRANSPORTATION  
HENDERSON INTERCHANGE

## ROADWAY PLAN OPTION 1

# PRELIMINARY

SUBJECT TO REVISION  
2/18/2020

STATE	PROJECT NO.	COUNTY	SHEET NO.
NEVADA	SP1-XXX-X(XX)	CLARK	15



CURVE DATA					
No.	RADIUS	DELTA	LENGTH	TANGENT	ALIGNMENT
C29	8200.00'	7° 4'44"	1013.13'	507.21'	"AS1"
C31	9887.98'	3° 57'59"	684.51'	342.39'	"AS4"

2/18/2020

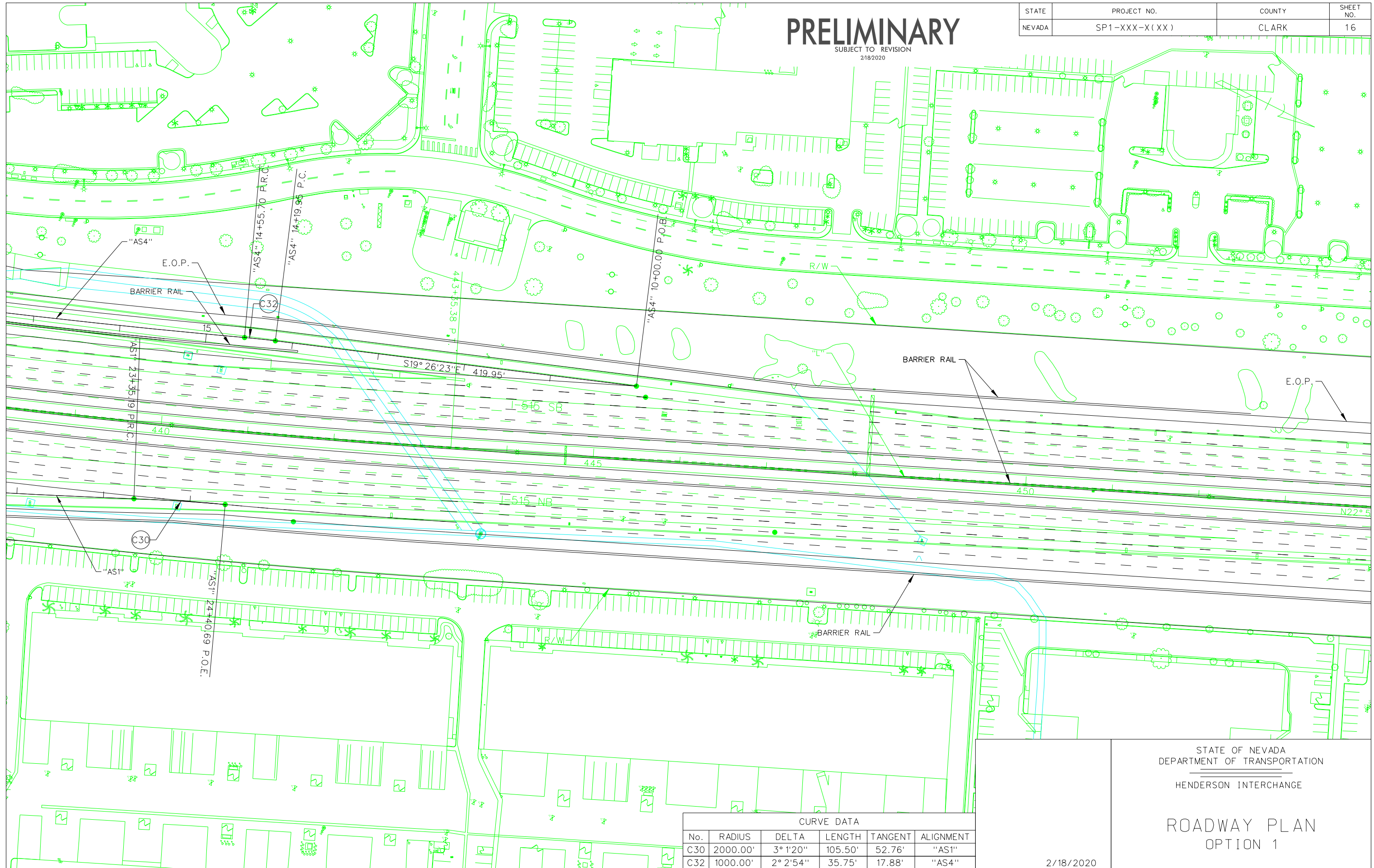
STATE OF NEVADA  
DEPARTMENT OF TRANSPORTATION  
HENDERSON INTERCHANGE

## ROADWAY PLAN OPTION 1

# PRELIMINARY

SUBJECT TO REVISION  
2/18/2020

STATE	PROJECT NO.	COUNTY	SHEET NO.
NEVADA	SP1-XXX-X(XX)	CLARK	16



CURVE DATA					
No.	RADIUS	DELTA	LENGTH	TANGENT	ALIGNMENT
C30	2000.00'	3° 1' 20"	105.50'	52.76'	"AS1"
C32	1000.00'	2° 2' 54"	35.75'	17.88'	"AS4"

2/18/2020

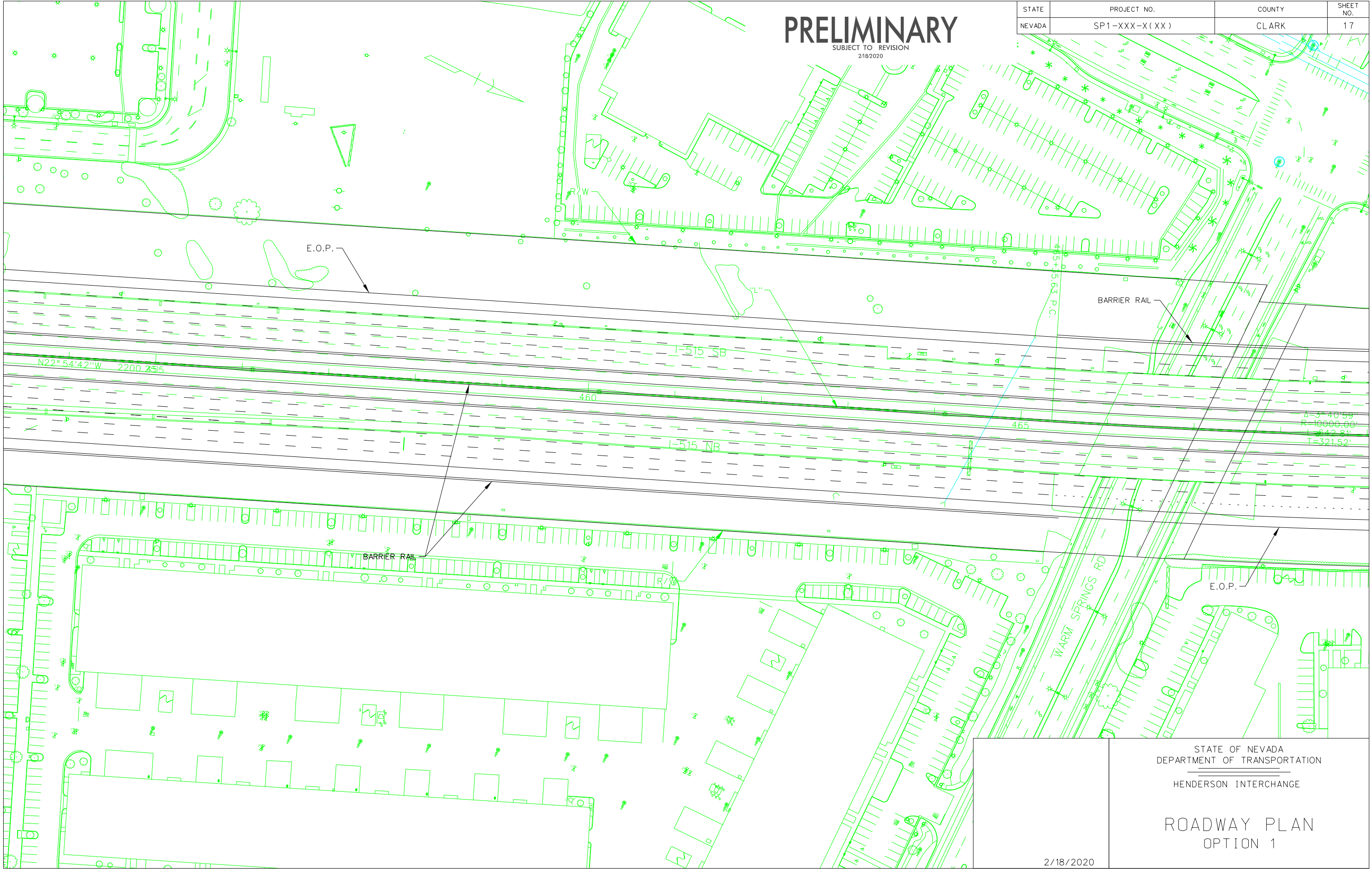
STATE OF NEVADA  
DEPARTMENT OF TRANSPORTATION  
HENDERSON INTERCHANGE

## ROADWAY PLAN OPTION 1

# PRELIMINARY

SUBJECT TO REVISION  
2/18/2020

STATE	PROJECT NO.	COUNTY	SHEET NO.
NEVADA	SP1-XXX-X(XX)	CLARK	17



STATE OF NEVADA  
DEPARTMENT OF TRANSPORTATION  
HENDERSON INTERCHANGE

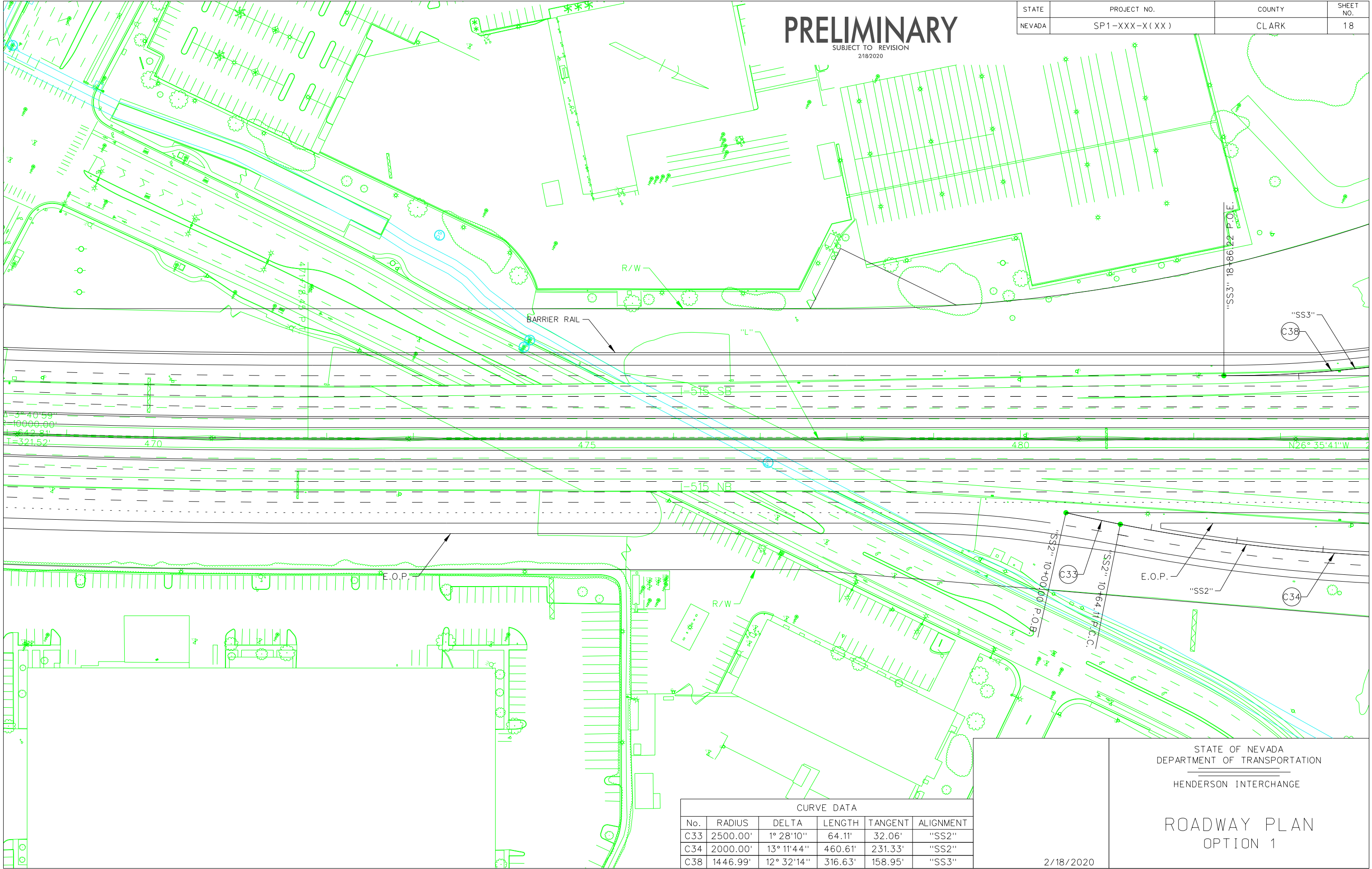
## ROADWAY PLAN OPTION 1

2/18/2020

# PRELIMINARY

SUBJECT TO REVISION  
2/18/2020

STATE	PROJECT NO.	COUNTY	SHEET NO.
NEVADA	SP1-XXX-X(XX)	CLARK	18



CURVE DATA					
No.	RADIUS	DELTA	LENGTH	TANGENT	ALIGNMENT
C33	2500.00'	1° 28' 10"	64.11'	32.06'	"SS2"
C34	2000.00'	13° 11' 44"	460.61'	231.33'	"SS2"
C38	1446.99'	12° 32' 14"	316.63'	158.95'	"SS3"

2/18/2020

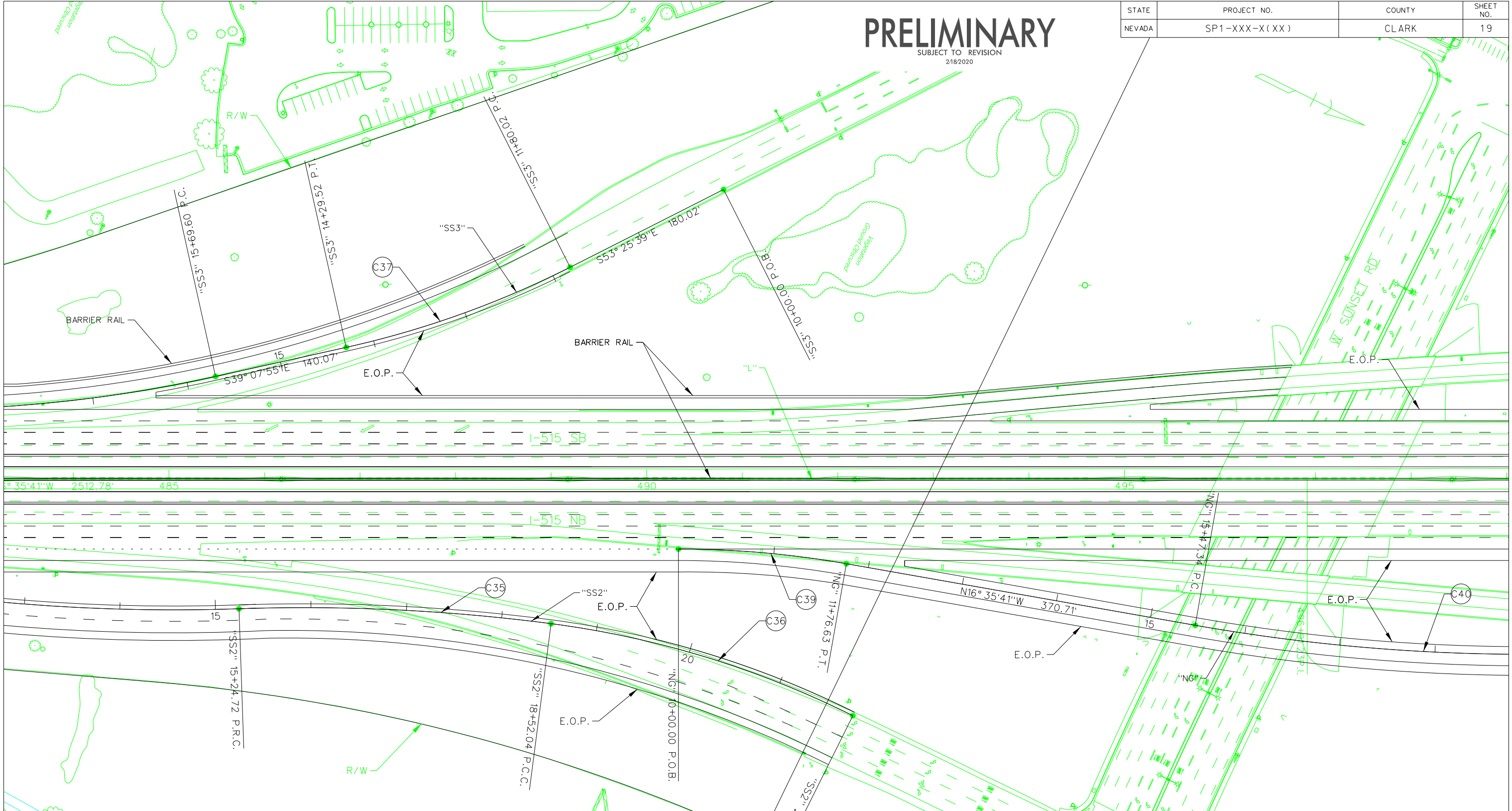
STATE OF NEVADA  
DEPARTMENT OF TRANSPORTATION  
HENDERSON INTERCHANGE

## ROADWAY PLAN OPTION 1

# PRELIMINARY

SUBJECT TO REVISION  
2/18/2020

STATE	PROJECT NO.	COUNTY	SHEET NO.
NEVADA	SP1-XXX-X(XX)	CLARK	19



CURVE DATA					
No.	RADIUS	DELTA	LENGTH	TANGENT	ALIGNMENT
C35	2000.00'	9° 22' 37"	327.31'	164.02'	"SS2"
C36	996.00'	19° 4' 51"	331.69'	167.40'	"SS2"
C37	1000.00'	14° 17' 44"	249.50'	125.40'	"SS3"
C39	1012.00'	10° 0' 0"	176.63'	88.54'	"NG"
C40	2000.00'	15° 32' 59"	542.79'	273.07'	"NG"

2/18/2020

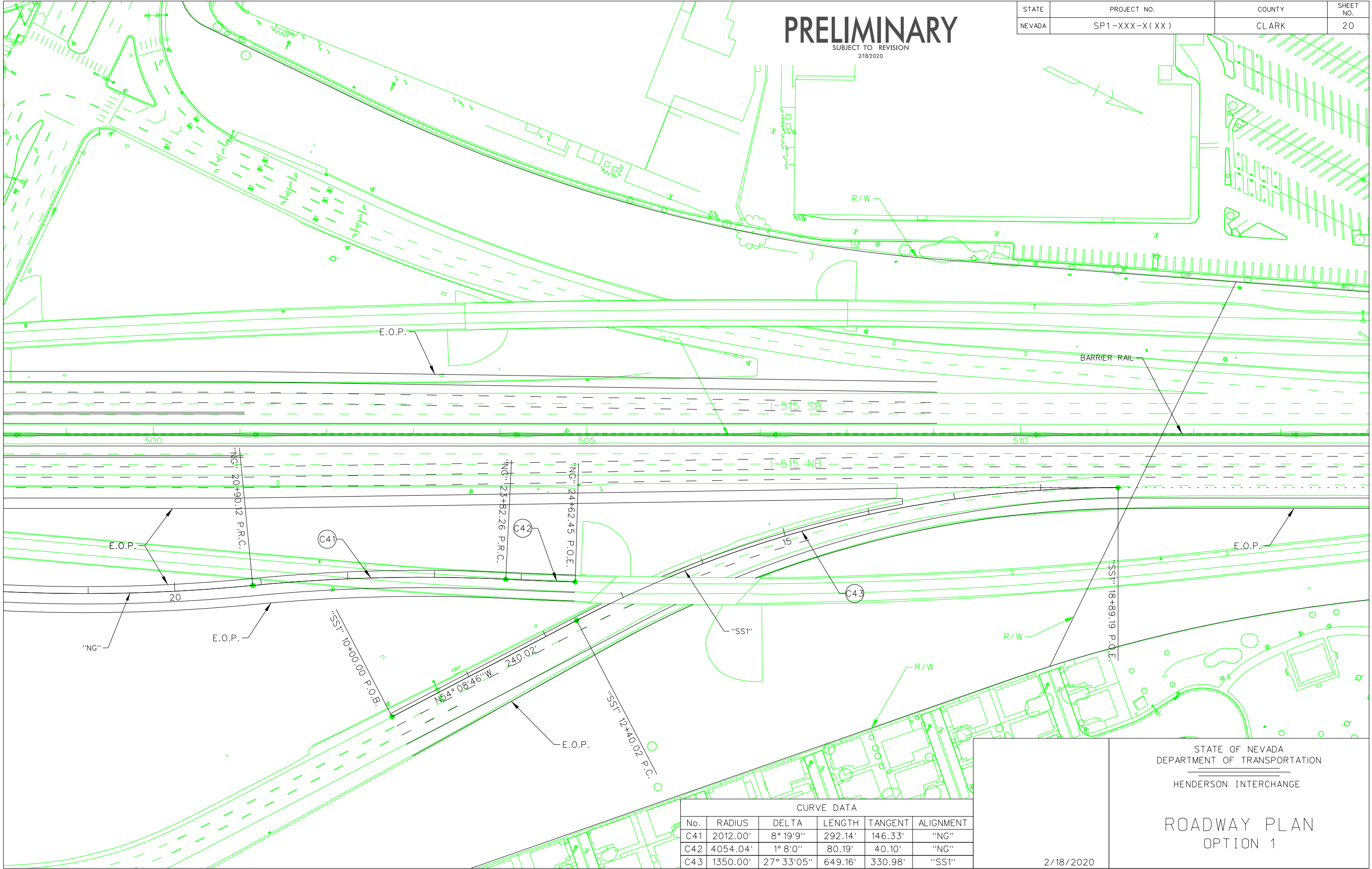
STATE OF NEVADA  
DEPARTMENT OF TRANSPORTATION  
HENDERSON INTERCHANGE

## ROADWAY PLAN OPTION 1

# PRELIMINARY

SUBJECT TO REVISION  
2/18/2020

STATE	PROJECT NO.	COUNTY	SHEET NO.
NEVADA	SP1-XXX-X(XX)	CLARK	20



CURVE DATA					
No.	RADIUS	DELTA	LENGTH	TANGENT	ALIGNMENT
C41	2012.00'	8° 19' 9"	292.14'	146.33'	"NG"
C42	4054.04'	1° 8' 0"	80.19'	40.10'	"NG"
C43	1350.00'	27° 33' 05"	649.16'	330.98'	"SS1"

2/18/2020

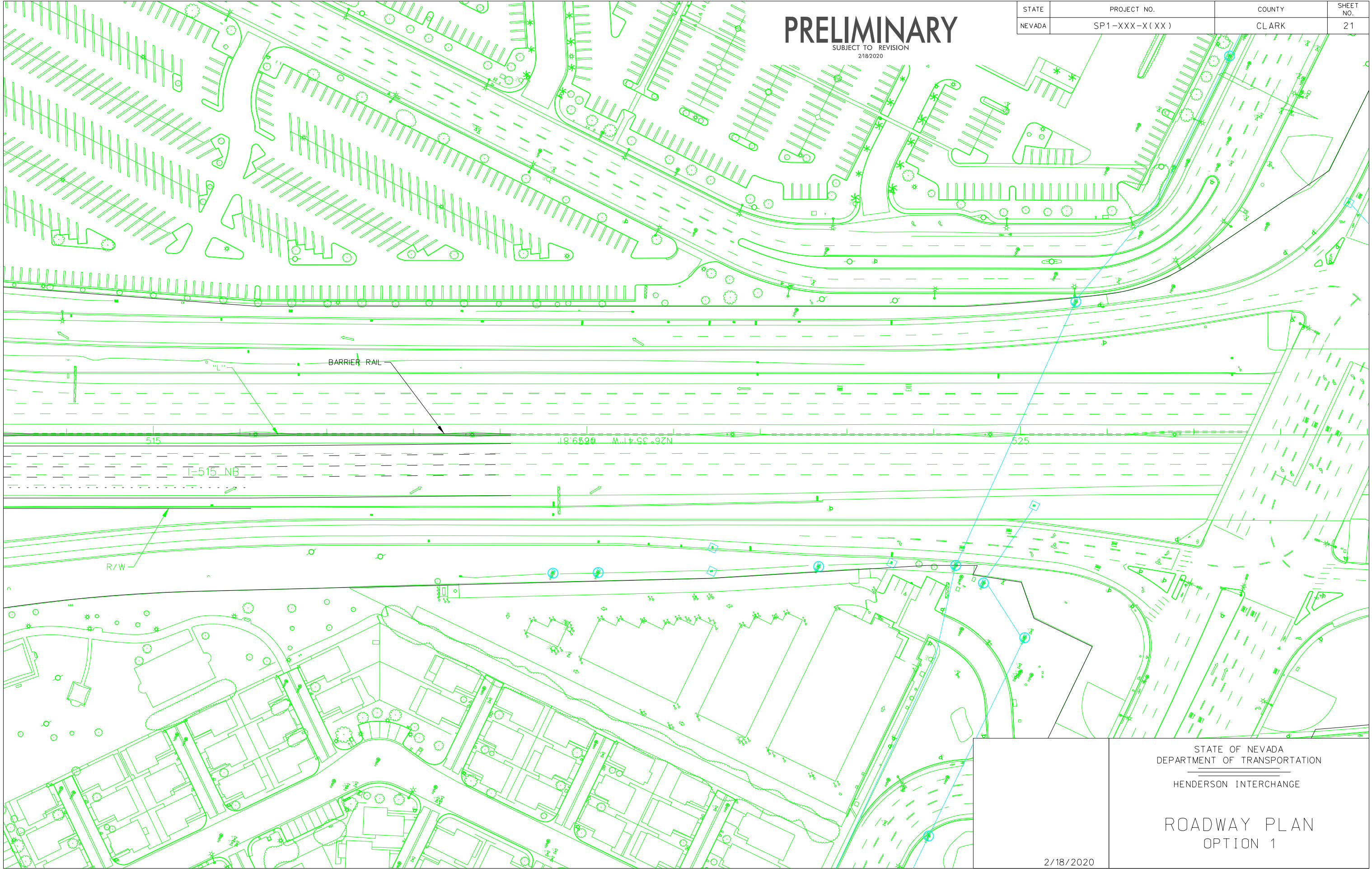
STATE OF NEVADA  
DEPARTMENT OF TRANSPORTATION  
HENDERSON INTERCHANGE

## ROADWAY PLAN OPTION 1

# PRELIMINARY

SUBJECT TO REVISION  
2/18/2020

STATE	PROJECT NO.	COUNTY	SHEET NO.
NEVADA	SP1-XXX-X(XX)	CLARK	21



STATE OF NEVADA  
DEPARTMENT OF TRANSPORTATION  
HENDERSON INTERCHANGE


## ROADWAY PLAN OPTION 1

2/18/2020



**PRELIMINARY**  
SUBJECT TO REVISION  
2/18/2020

STATE	PROJECT NO.	COUNTY	SHEET NO.
NEVADA	SP1-XXX-X(XX)	CLARK	22

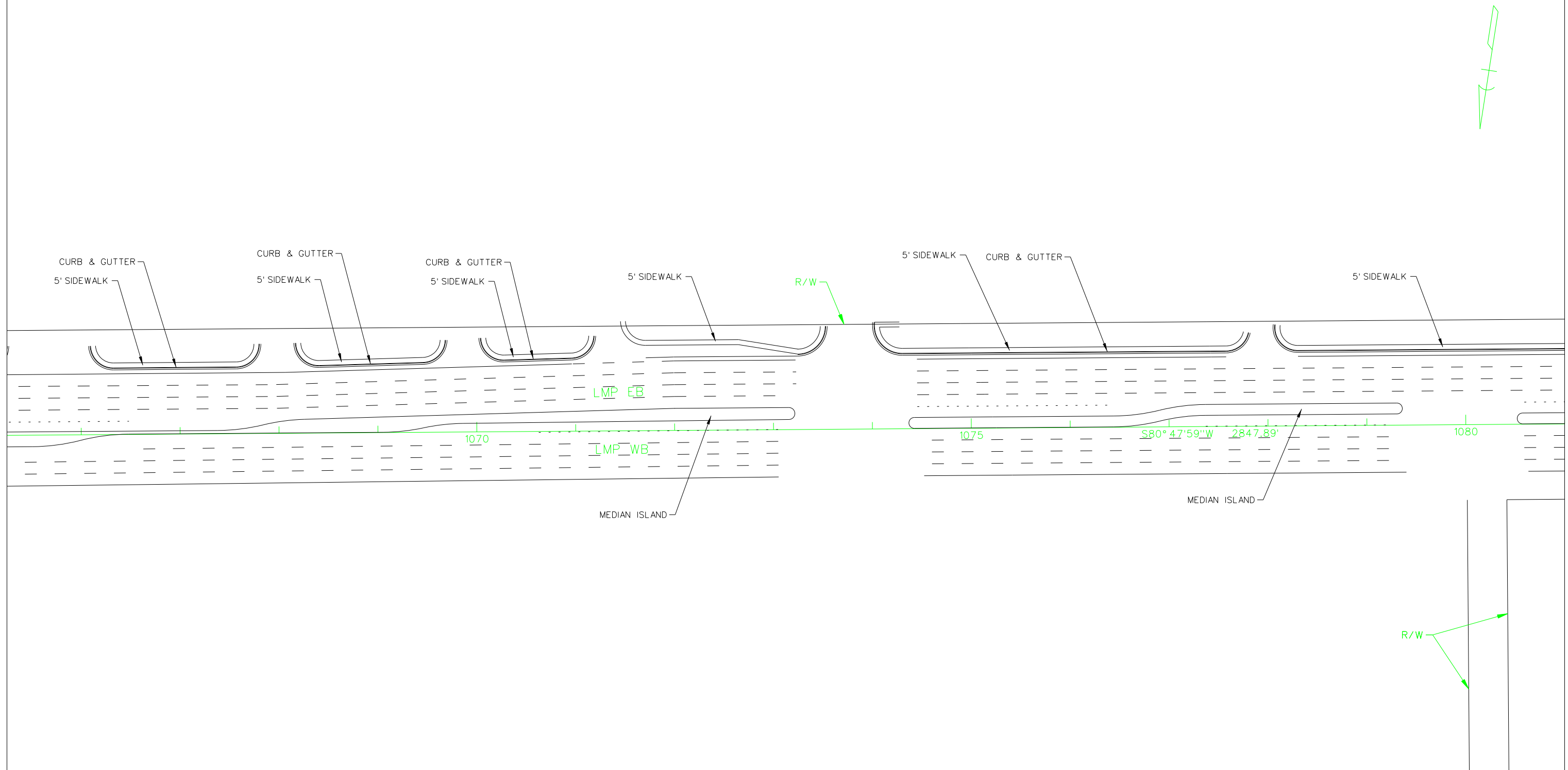


	STATE OF NEVADA DEPARTMENT OF TRANSPORTATION HENDERSON INTERCHANGE
	ROADWAY PLAN OPTION 1
2/18/2020	

# PRELIMINARY

SUBJECT TO REVISION  
2/18/2020

STATE	PROJECT NO.	COUNTY	SHEET NO.
NEVADA	SP1-XXX-X(XX)	CLARK	23

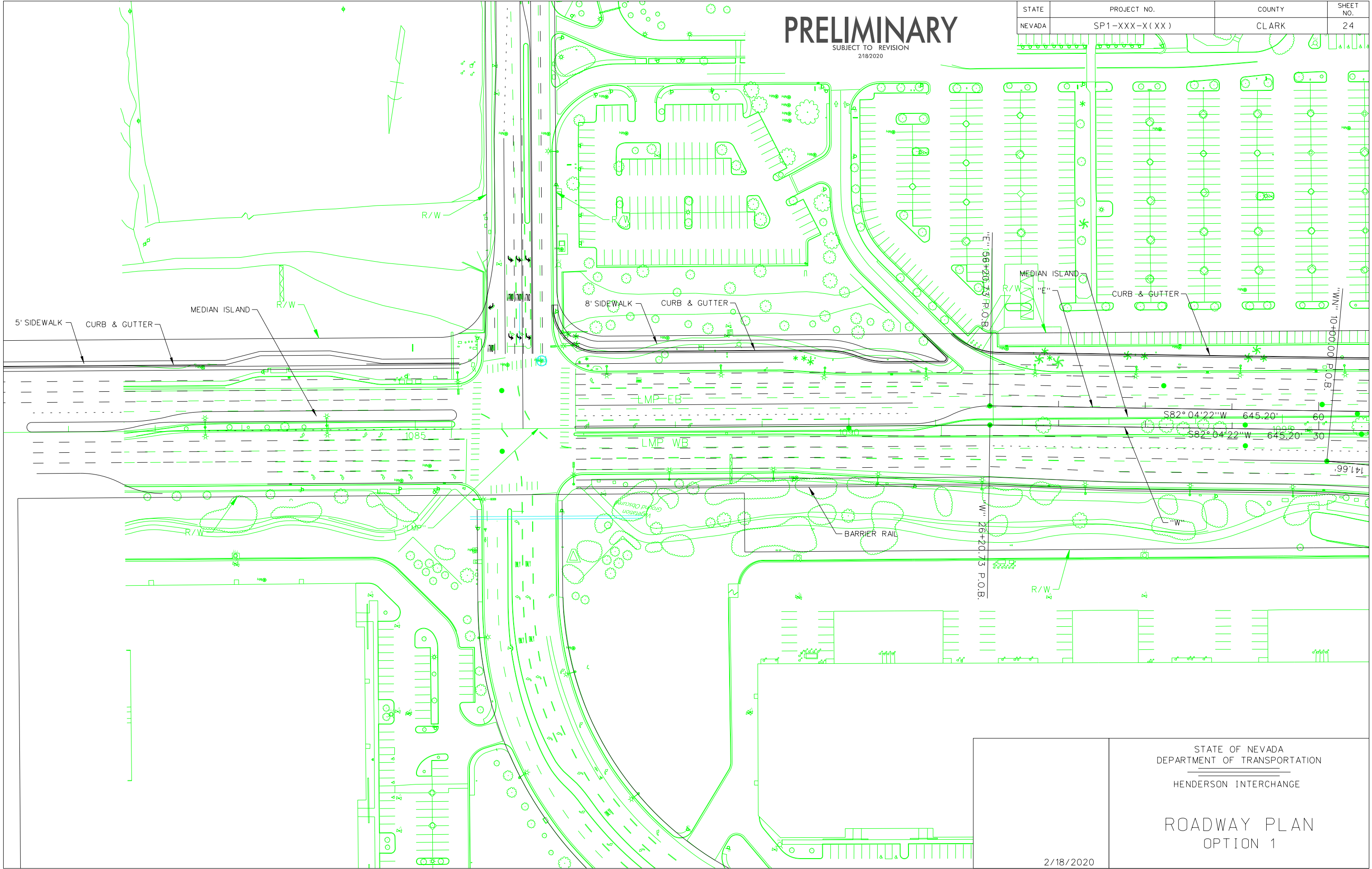


STATE OF NEVADA DEPARTMENT OF TRANSPORTATION HENDERSON INTERCHANGE  ROADWAY PLAN OPTION 1	2/18/2020
--	-----------

# PRELIMINARY

SUBJECT TO REVISION  
2/18/2020

STATE	PROJECT NO.	COUNTY	SHEET NO.
NEVADA	SP1-XXX-X(XX)	CLARK	24



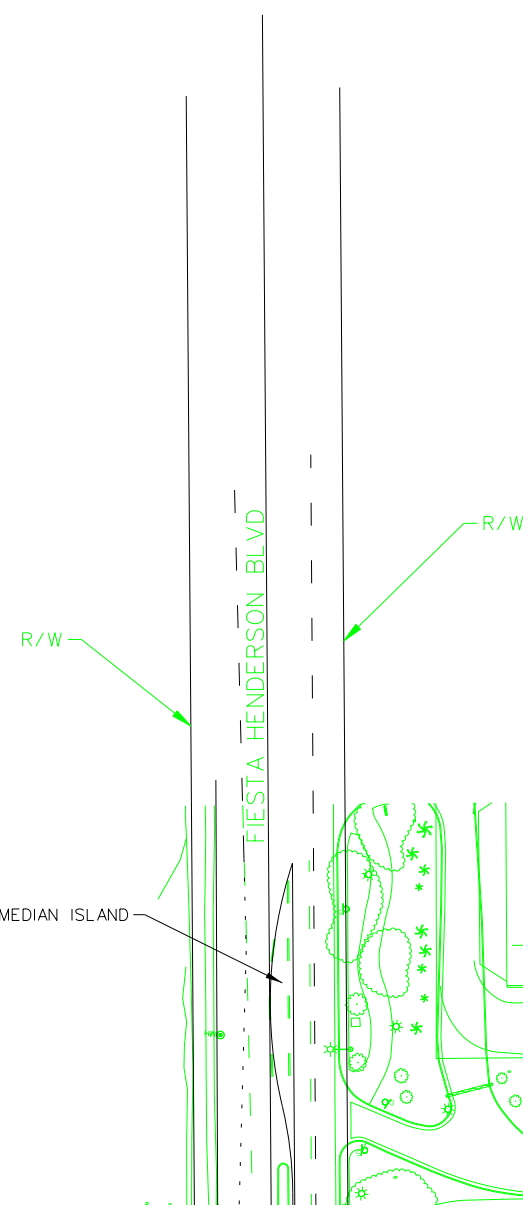

STATE OF NEVADA  
DEPARTMENT OF TRANSPORTATION  
HENDERSON INTERCHANGE

## ROADWAY PLAN OPTION 1

2/18/2020

**PRELIMINARY**  
SUBJECT TO REVISION  
2/18/2020

STATE	PROJECT NO.	COUNTY	SHEET NO.
NEVADA	SP1-XXX-X(XX)	CLARK	25



STATE OF NEVADA  
DEPARTMENT OF TRANSPORTATION  
HENDERSON INTERCHANGE

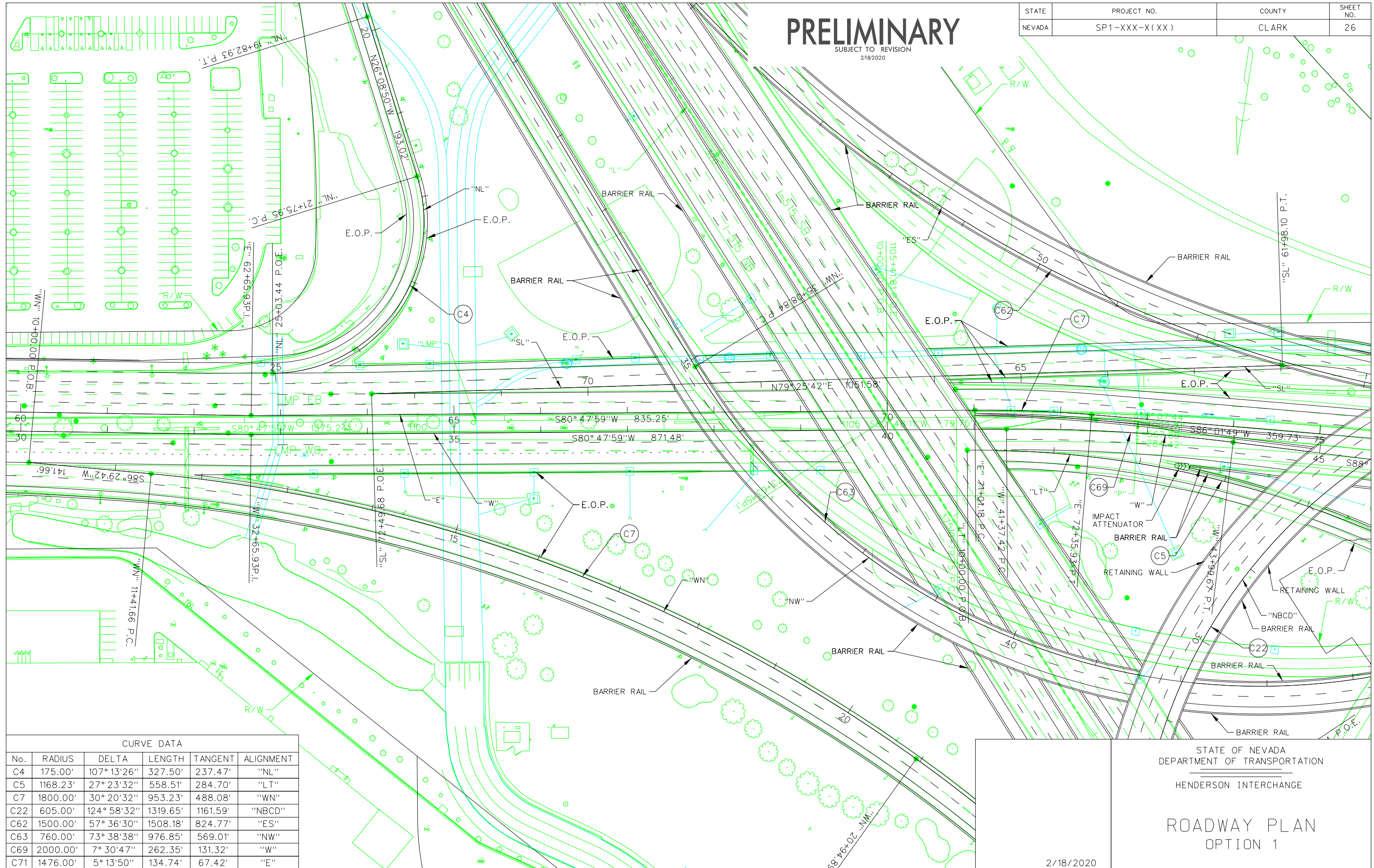
ROADWAY PLAN  
OPTION 1

2/18/2020

# PRELIMINARY

SUBJECT TO REVISION  
2/18/2020

STATE	PROJECT NO.	COUNTY	SHEET NO.
NEVADA	SP1-XXX-X(XX)	CLARK	26



CURVE DATA

No.	RADIUS	DELTA	LENGTH	TANGENT	ALIGNMENT
C4	175.00'	107° 13' 26"	327.50'	237.47'	"NL"
C5	1168.23'	27° 23' 32"	558.51'	284.70'	"LT"
C7	1800.00'	30° 20' 32"	953.23'	488.08'	"WN"
C22	605.00'	124° 58' 32"	1319.65'	1161.59'	"NB CD"
C62	1500.00'	57° 36' 30"	1508.18'	824.77'	"ES"
C63	760.00'	73° 38' 38"	976.85'	569.01'	"NW"
C69	2000.00'	7° 30' 47"	262.35'	131.32'	"W"
C71	1476.00'	5° 13' 50"	134.74'	67.42'	"E"

STATE OF NEVADA  
DEPARTMENT OF TRANSPORTATION  
HENDERSON INTERCHANGE

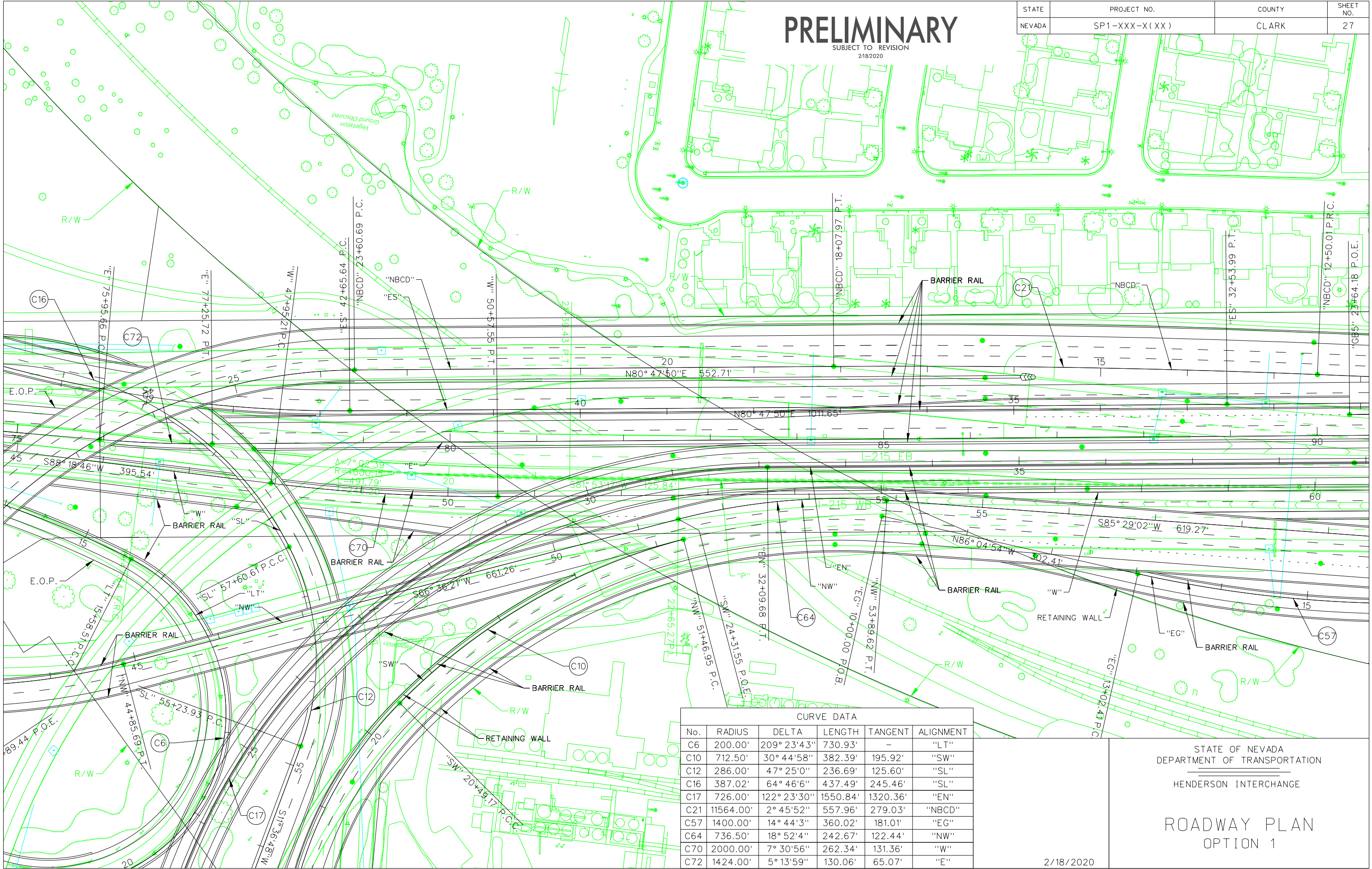
## ROADWAY PLAN OPTION 1

2/18/2020

# PRELIMINARY

SUBJECT TO REVISION  
2/18/2020

STATE	PROJECT NO.	COUNTY	SHEET NO.
NEVADA	SP1-XXX-X (XX)	CLARK	27



CURVE DATA					
No.	RADIUS	DELTA	LENGTH	TANGENT	ALIGNMENT
C6	200.00'	209° 23' 43"	730.93'	-	"LT"
C10	712.50'	30° 44' 58"	382.39'	195.92'	"SW"
C12	286.00'	47° 25' 0"	236.69'	125.60'	"SL"
C16	387.02'	64° 46' 6"	437.49'	245.46'	"SL"
C17	726.00'	122° 23' 30"	1550.84'	1320.36'	"EN"
C21	11564.00'	2° 45' 52"	557.96'	279.03'	"NBCD"
C57	1400.00'	14° 44' 3"	360.02'	181.01'	"EG"
C64	736.50'	18° 52' 4"	242.67'	122.44'	"NW"
C70	2000.00'	7° 30' 56"	262.34'	131.36'	"W"
C72	1424.00'	5° 13' 59"	130.06'	65.07'	"E"

STATE OF NEVADA  
DEPARTMENT OF TRANSPORTATION  
HENDERSON INTERCHANGE

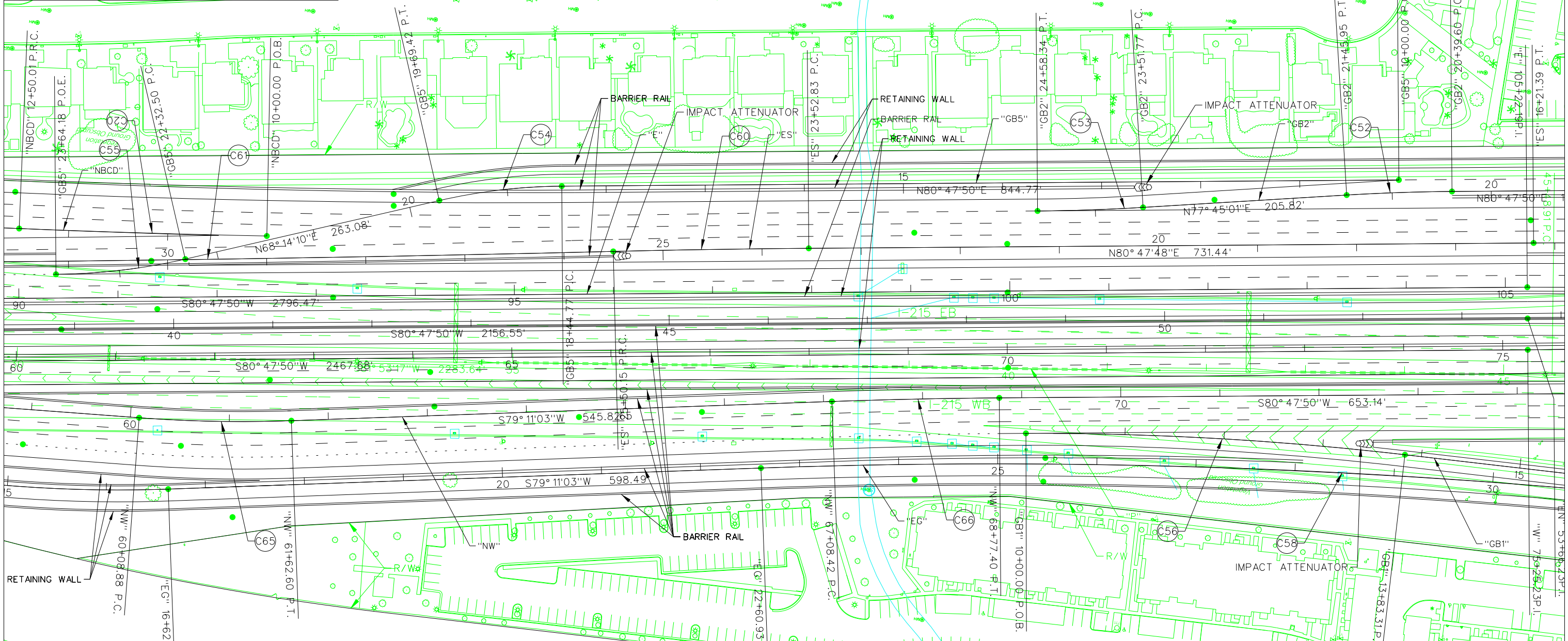
## ROADWAY PLAN OPTION 1

2/18/2020

CURVE DATA					
No.	RADIUS	DELTA	LENGTH	TANGENT	ALIGNMENT
C20	11636.00'	1° 13'52"	250.01'	125.01'	"NBCD"
C52	2000.00'	3° 2'49"	106.36'	53.19'	"GB2"
C53	2004.00'	3° 2'49"	106.57'	53.30'	"GB2"
C54	568.60'	12° 33'40"	124.66'	62.58'	"GB5"
C55	600.60'	12° 33'40"	131.67'	66.10'	"GB5"
C56	3242.85'	6° 46'21"	383.31'	191.88'	"GB1"
C58	6725.00'	8° 59'49"	1056.01'	529.09'	"EG"
C60	11596.00'	0° 58'30"	197.32'	98.66'	"ES"
C61	41337.98'	0° 58'32"	703.85'	351.93'	"ES"
C65	1398.00'	6° 17'59"	153.71'	76.93'	"NW"
C66	6001.60'	1° 36'48"	168.98'	84.50'	"NW"

**PRELIMINARY**  
SUBJECT TO REVISION  
2/18/2020

STATE	PROJECT NO.	COUNTY	SHEET NO.
NEVADA	SP1-XXX-X(XX)	CLARK	28



STATE OF NEVADA  
DEPARTMENT OF TRANSPORTATION  
HENDERSON INTERCHANGE

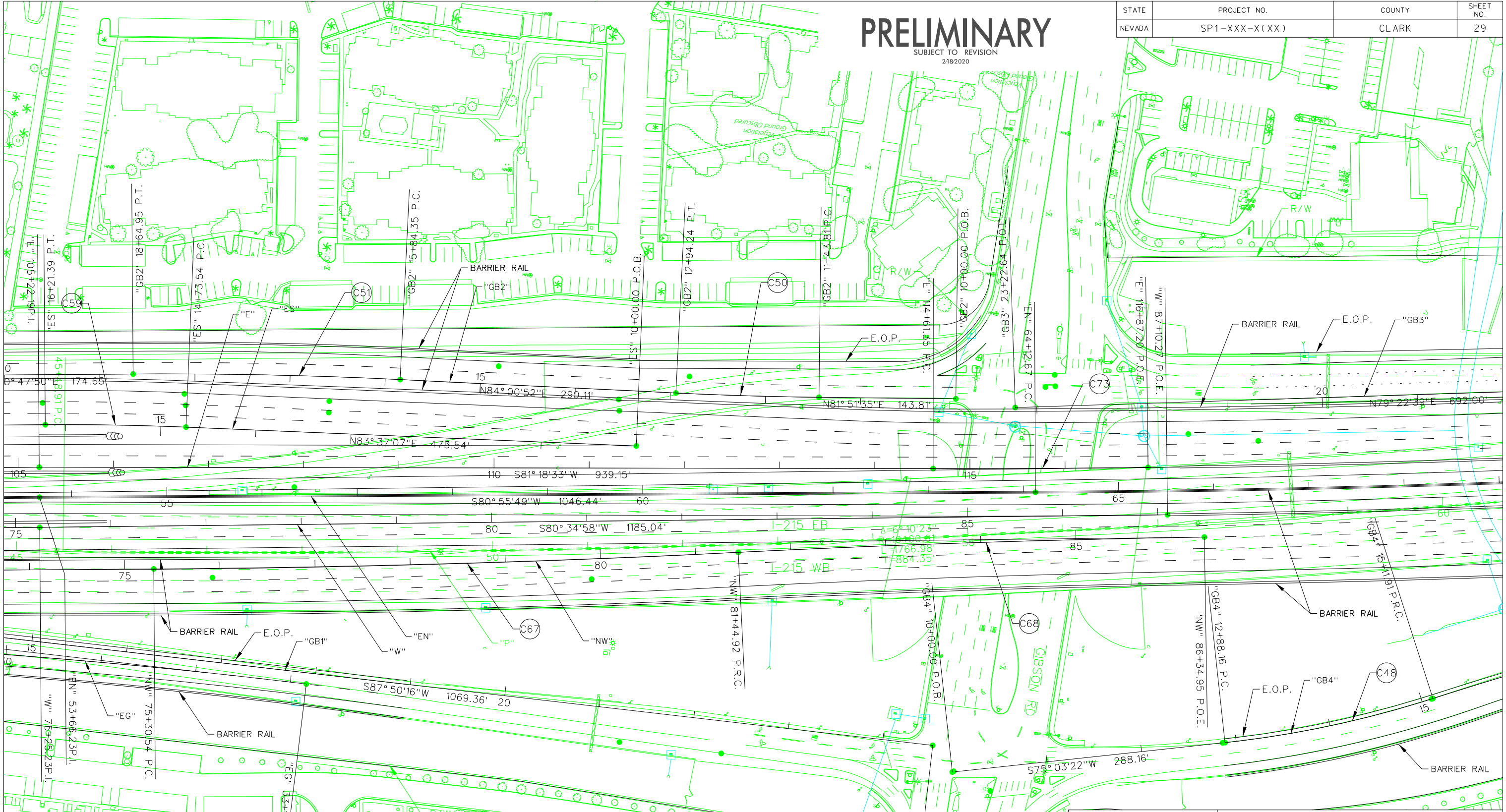
ROADWAY PLAN  
OPTION 1

2/18/2020

# PRELIMINARY

SUBJECT TO REVISION  
2/18/2020

STATE	PROJECT NO.	COUNTY	SHEET NO.
NEVADA	SP1-XXX-X(XX)	CLARK	29



CURVE DATA					
No.	RADIUS	DELTA	LENGTH	TANGENT	ALIGNMENT
C48	1102.01'	11° 37' 58"	223.74'	112.26'	"GB4"
C50	4000.33'	2° 9' 17"	150.43'	75.23'	"GB2"
C51	4997.27'	3° 13' 2"	280.60'	140.33'	"GB2"
C59	3001.94'	2° 49' 19"	147.86'	73.94'	"ES"
C67	14600.00'	2° 24' 40"	614.38'	307.24'	"NW"
C68	14600.00'	1° 55' 23"	490.03'	245.04'	"NW"
C73	16275.00'	0° 47' 42"	225.86'	112.93'	"E"

STATE OF NEVADA  
DEPARTMENT OF TRANSPORTATION  
HENDERSON INTERCHANGE

## ROADWAY PLAN OPTION 1

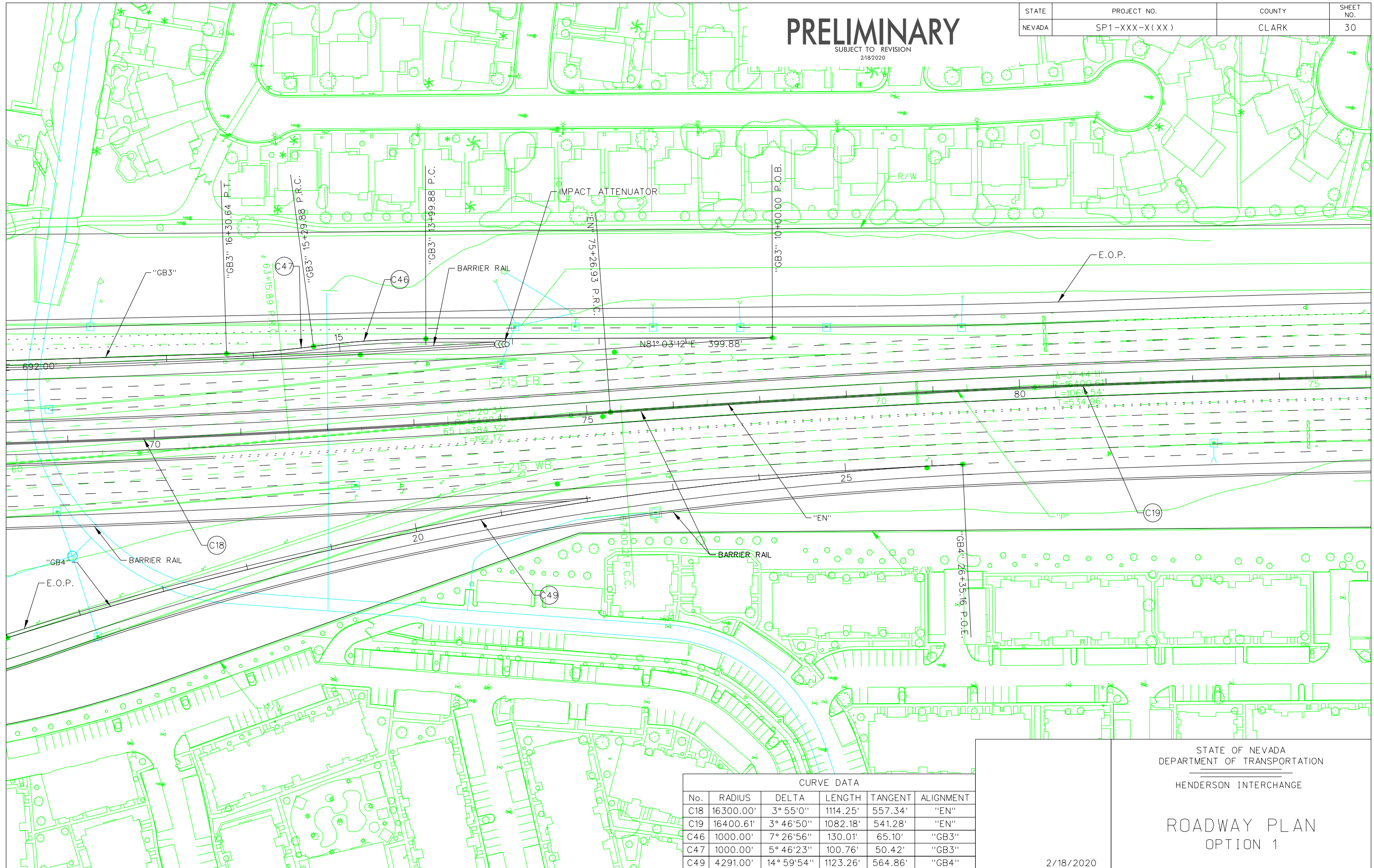
2/18/2020



# PRELIMINARY

SUBJECT TO REVISION  
2/18/2020

STATE	PROJECT NO.	COUNTY	SHEET NO.
NEVADA	SP1-XXX-X(XX)	CLARK	30



CURVE DATA					
No.	RADIUS	DELTA	LENGTH	TANGENT	ALIGNMENT
C18	16300.00'	3° 55' 0"	1114.25'	557.34'	"EN"
C19	16400.61'	3° 46' 50"	1082.18'	541.28'	"EN"
C46	1000.00'	7° 26' 56"	130.01'	65.10'	"GB3"
C47	1000.00'	5° 46' 23"	100.76'	50.42'	"GB3"
C49	4291.00'	14° 59' 54"	1123.26'	564.86'	"GB4"

STATE OF NEVADA  
DEPARTMENT OF TRANSPORTATION  
HENDERSON INTERCHANGE

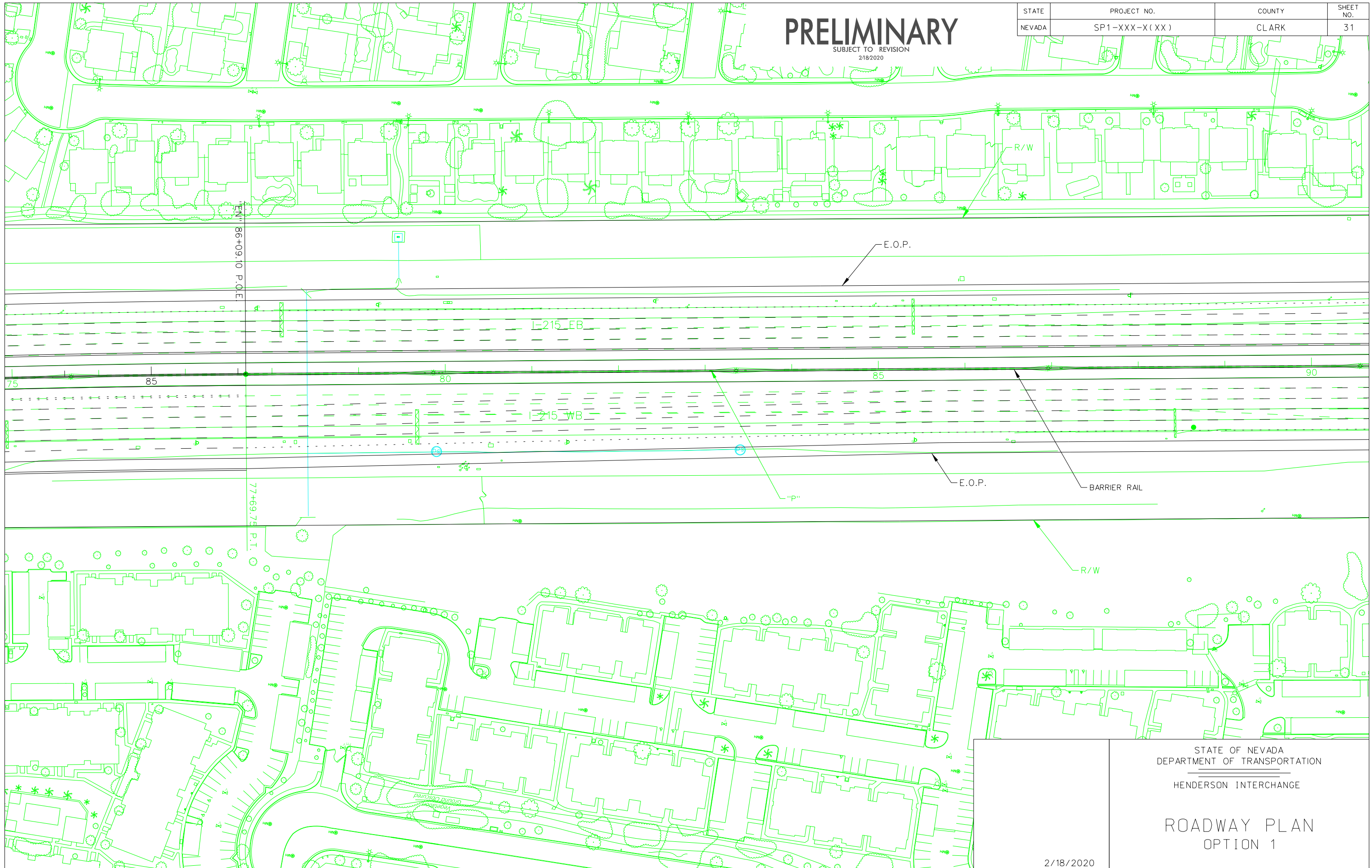
ROADWAY PLAN  
OPTION 1

2/18/2020

# PRELIMINARY

SUBJECT TO REVISION  
2/18/2020

STATE	PROJECT NO.	COUNTY	SHEET NO.
NEVADA	SP1-XXX-X(XX)	CLARK	31



STATE OF NEVADA  
DEPARTMENT OF TRANSPORTATION  
HENDERSON INTERCHANGE

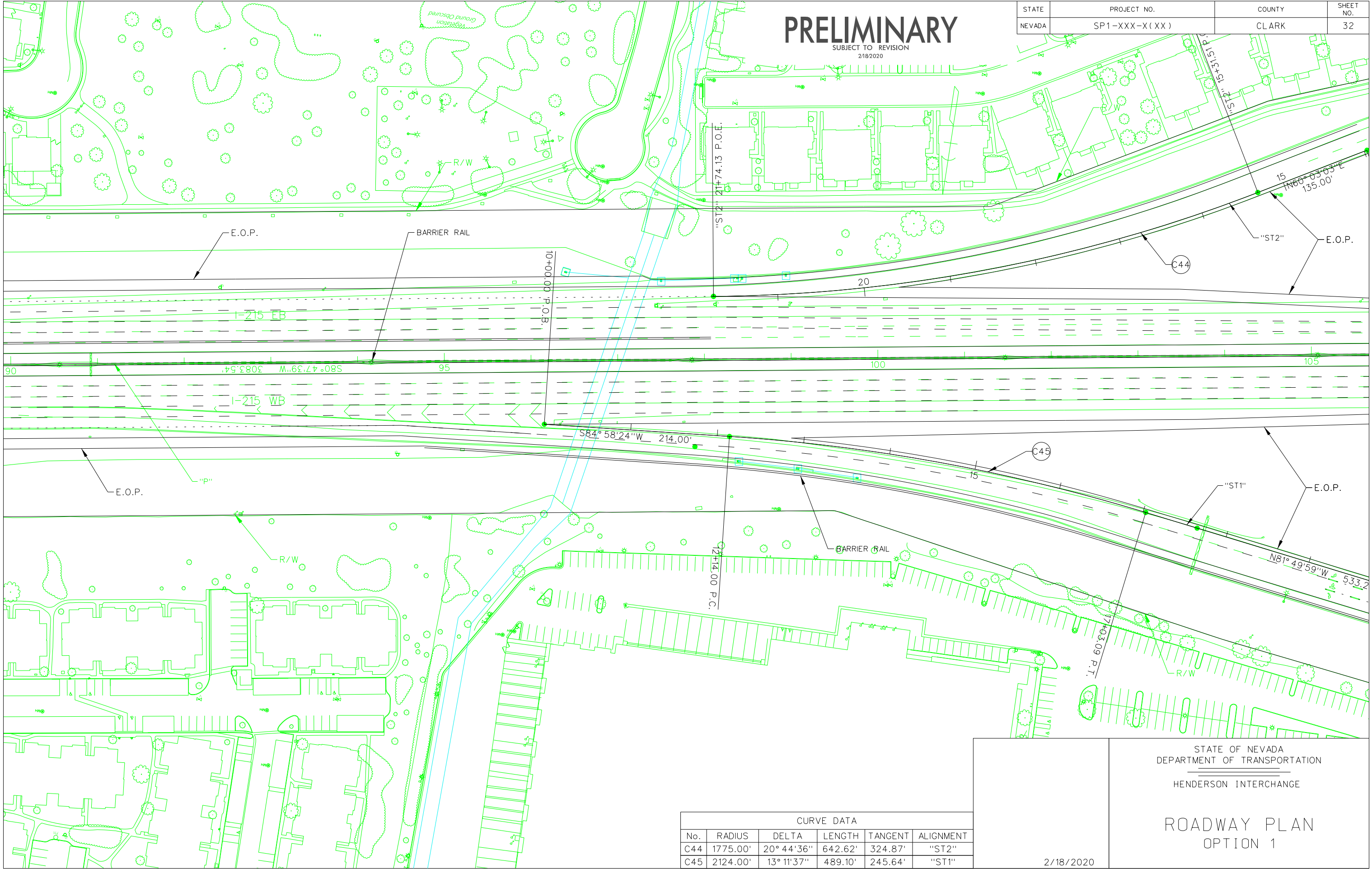
ROADWAY PLAN  
OPTION 1

2/18/2020

# PRELIMINARY

SUBJECT TO REVISION  
2/18/2020

STATE	PROJECT NO.	COUNTY	SHEET NO.
NEVADA	SP1-XXX-X(XX)	CLARK	32



CURVE DATA					
No.	RADIUS	DELTA	LENGTH	TANGENT	ALIGNMENT
C44	1775.00'	20° 44' 36"	642.62'	324.87'	"ST2"
C45	2124.00'	13° 11' 37"	489.10'	245.64'	"ST1"

2/18/2020

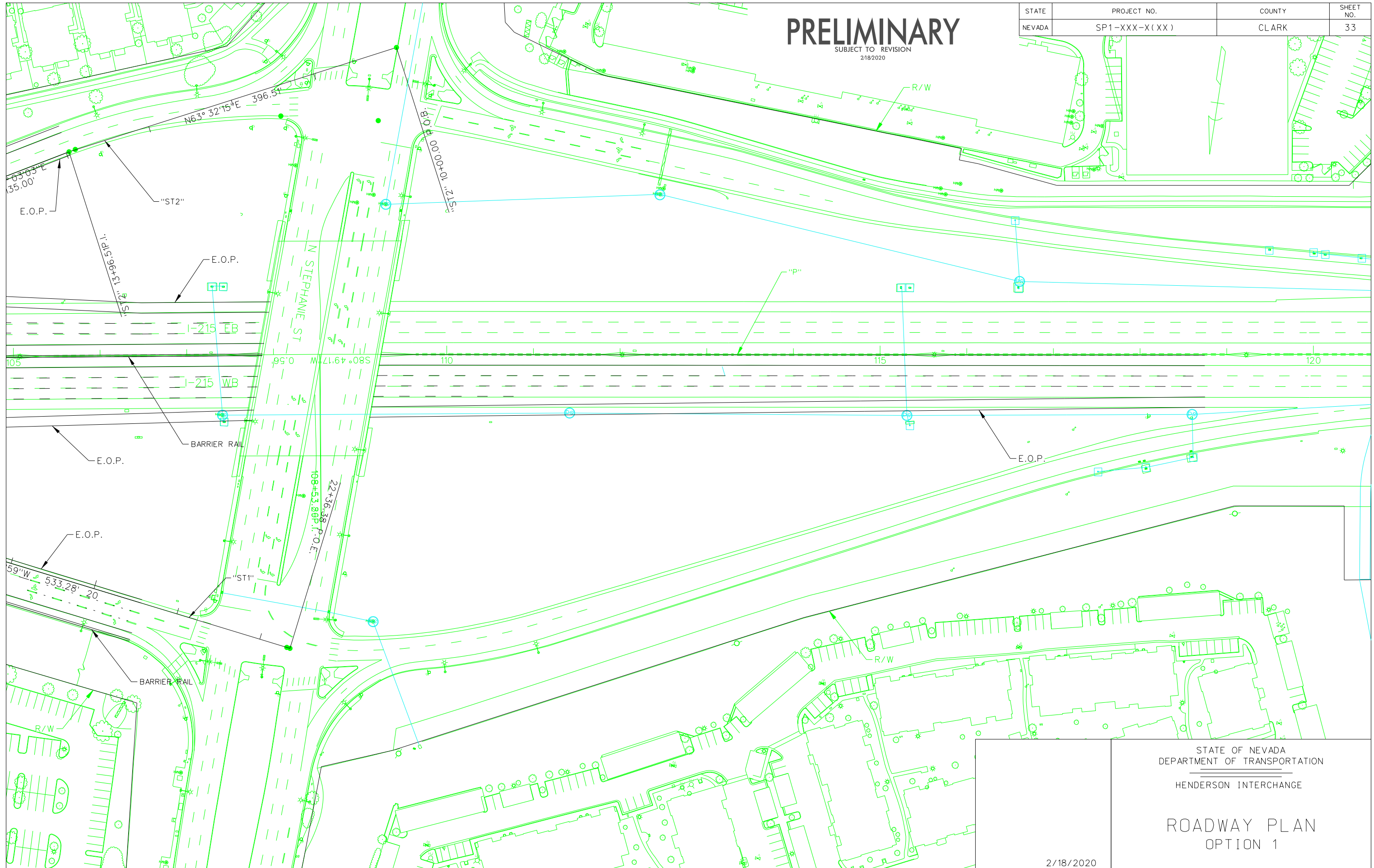
STATE OF NEVADA  
DEPARTMENT OF TRANSPORTATION  
HENDERSON INTERCHANGE

## ROADWAY PLAN OPTION 1

# PRELIMINARY

SUBJECT TO REVISION  
2/18/2020

STATE	PROJECT NO.	COUNTY	SHEET NO.
NEVADA	SP1-XXX-X(XX)	CLARK	33



STATE OF NEVADA  
DEPARTMENT OF TRANSPORTATION  
HENDERSON INTERCHANGE

## ROADWAY PLAN OPTION 1

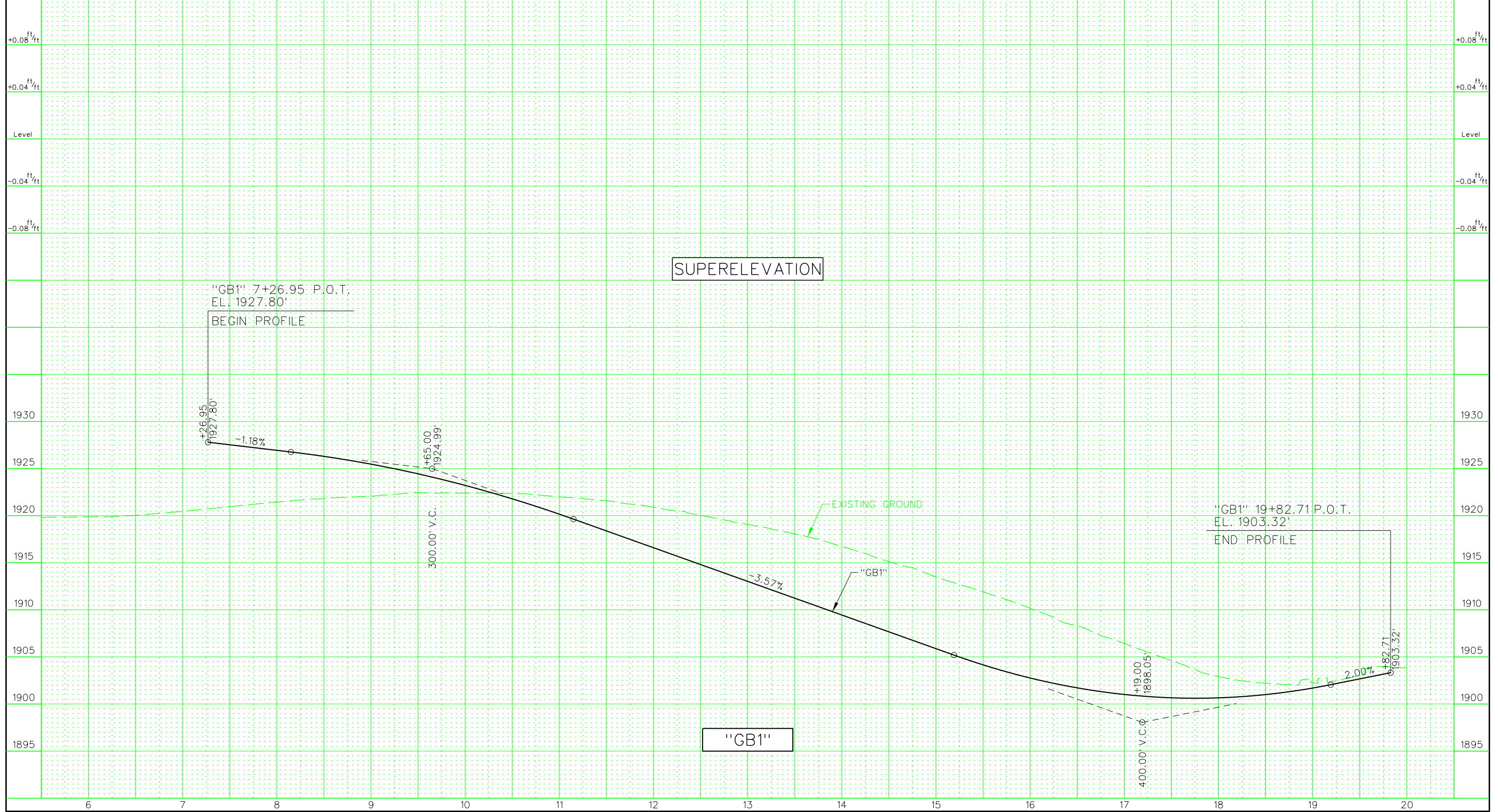
2/18/2020

# PRELIMINARY

SUBJECT TO REVISION  
12/9/2019

STATE	PROJECT NO.	COUNTY	SHEET NO.
NEVADA	SP I-XXX-X(XX)	CLARK	10

EXCAVATION yd<sup>3</sup>  
BORROW yd<sup>3</sup>  
EMBANKMENT yd<sup>3</sup>  
OVERHAUL yd<sup>3</sup>/mi

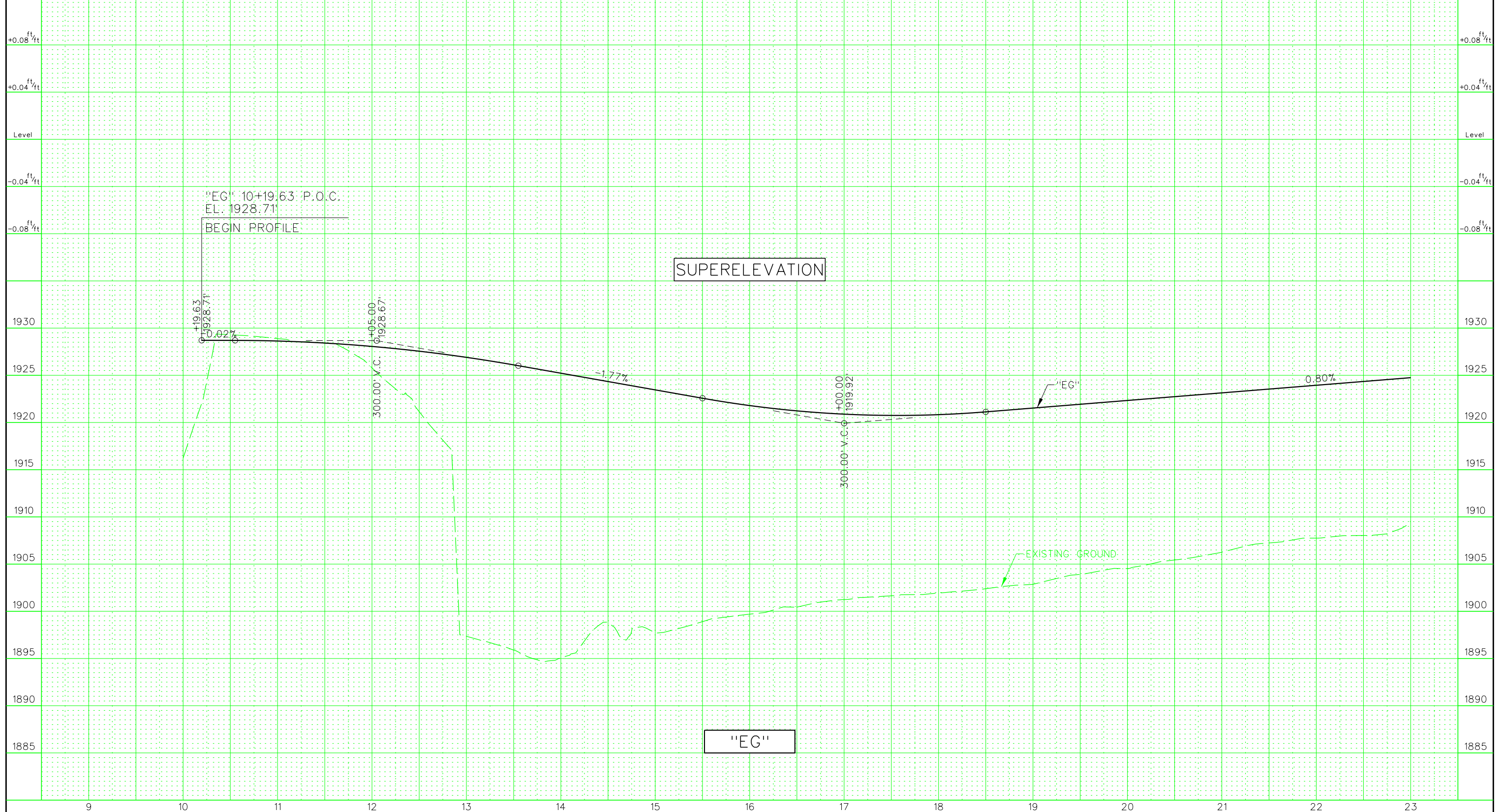


# PRELIMINARY

SUBJECT TO REVISION  
12/9/2019

STATE	PROJECT NO.	COUNTY	SHEET NO.
NEVADA	SP I-XXX-X(XX)	CLARK	11

EXCAVATION yd<sup>3</sup>  
BORROW yd<sup>3</sup>  
EMBANKMENT yd<sup>3</sup>  
OVERHAUL yd<sup>3</sup>/mi

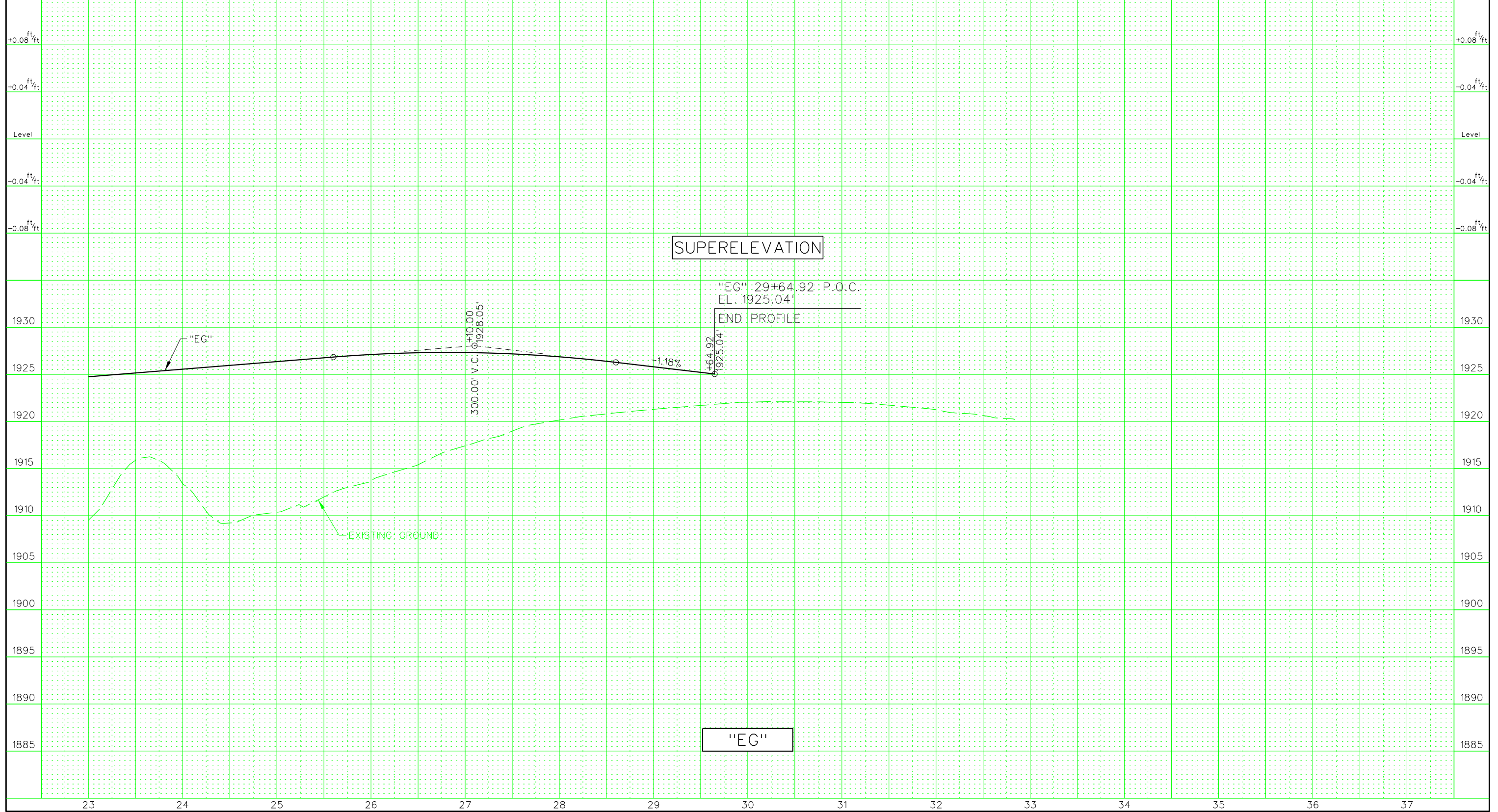


# PRELIMINARY

SUBJECT TO REVISION  
12/9/2019

STATE	PROJECT NO.	COUNTY	SHEET NO.
NEVADA	SP I-XXX-X(XX)	CLARK	12

EXCAVATION yd<sup>3</sup>  
BORROW yd<sup>3</sup>  
EMBANKMENT yd<sup>3</sup>  
OVERHAUL yd<sup>3</sup>/mi



SUPERELEVATION

"EG" 29+64.92 P.O.C.  
EL: 1925.04  
END PROFILE

300.00' V.C.  
+10.00'  
-1928.05'

-1.18%

+64.92'

1925.04'

EXISTING GROUND

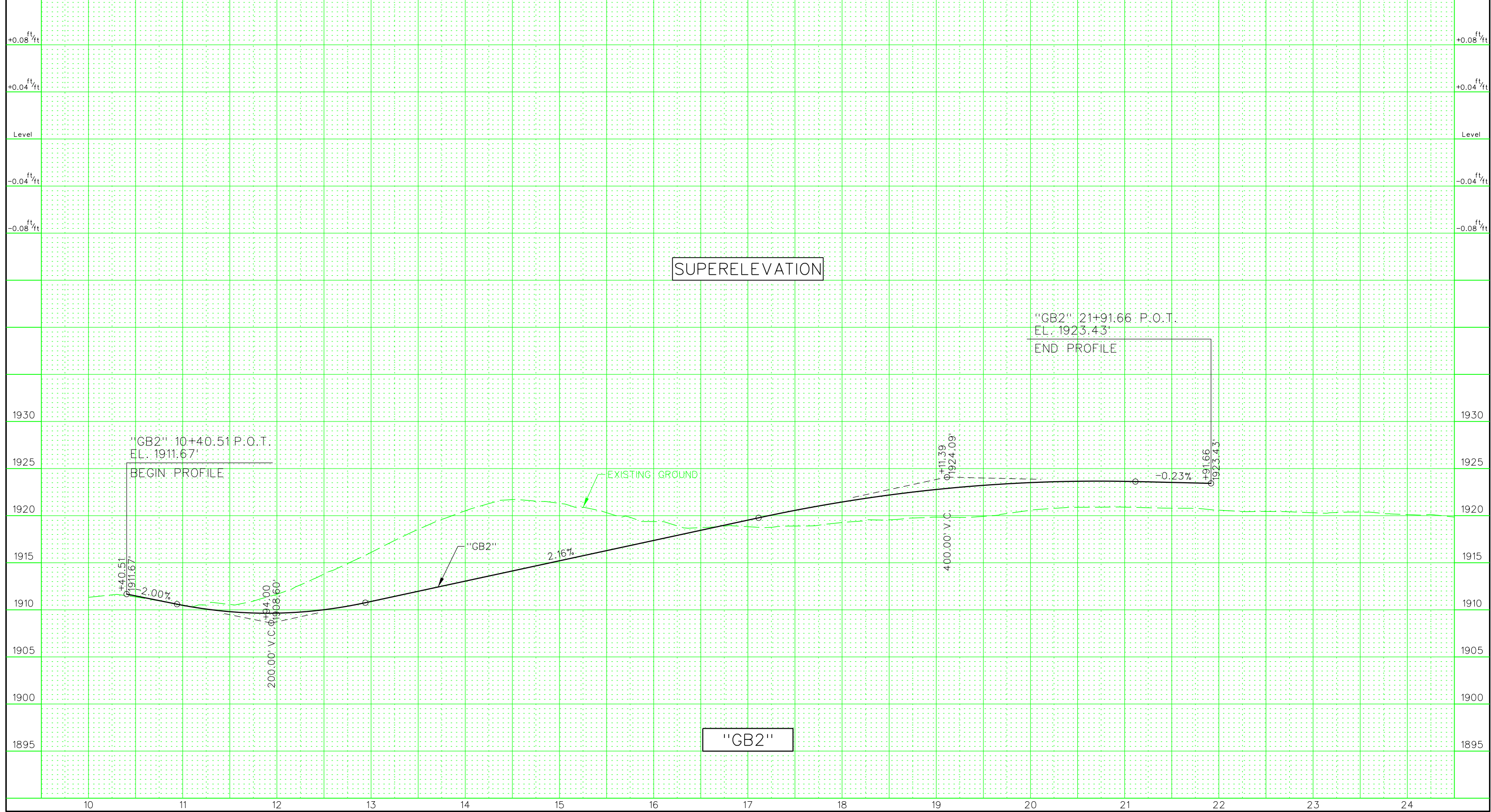
"EG"

# PRELIMINARY

SUBJECT TO REVISION  
12/9/2019

STATE	PROJECT NO.	COUNTY	SHEET NO.
NEVADA	SP I-XXX-X(XX)	CLARK	13

EXCAVATION yd<sup>3</sup>  
BORROW yd<sup>3</sup>  
EMBANKMENT yd<sup>3</sup>  
OVERHAUL yd<sup>3</sup>/mi



SUPERELEVATION

"GB2" 21+91.66 P.O.T.  
EL. 1923.43'  
END PROFILE

"GB2" 10+40.51 P.O.T.  
EL. 1911.67'  
BEGIN PROFILE

EXISTING GROUND

"GB2"

"GB2"

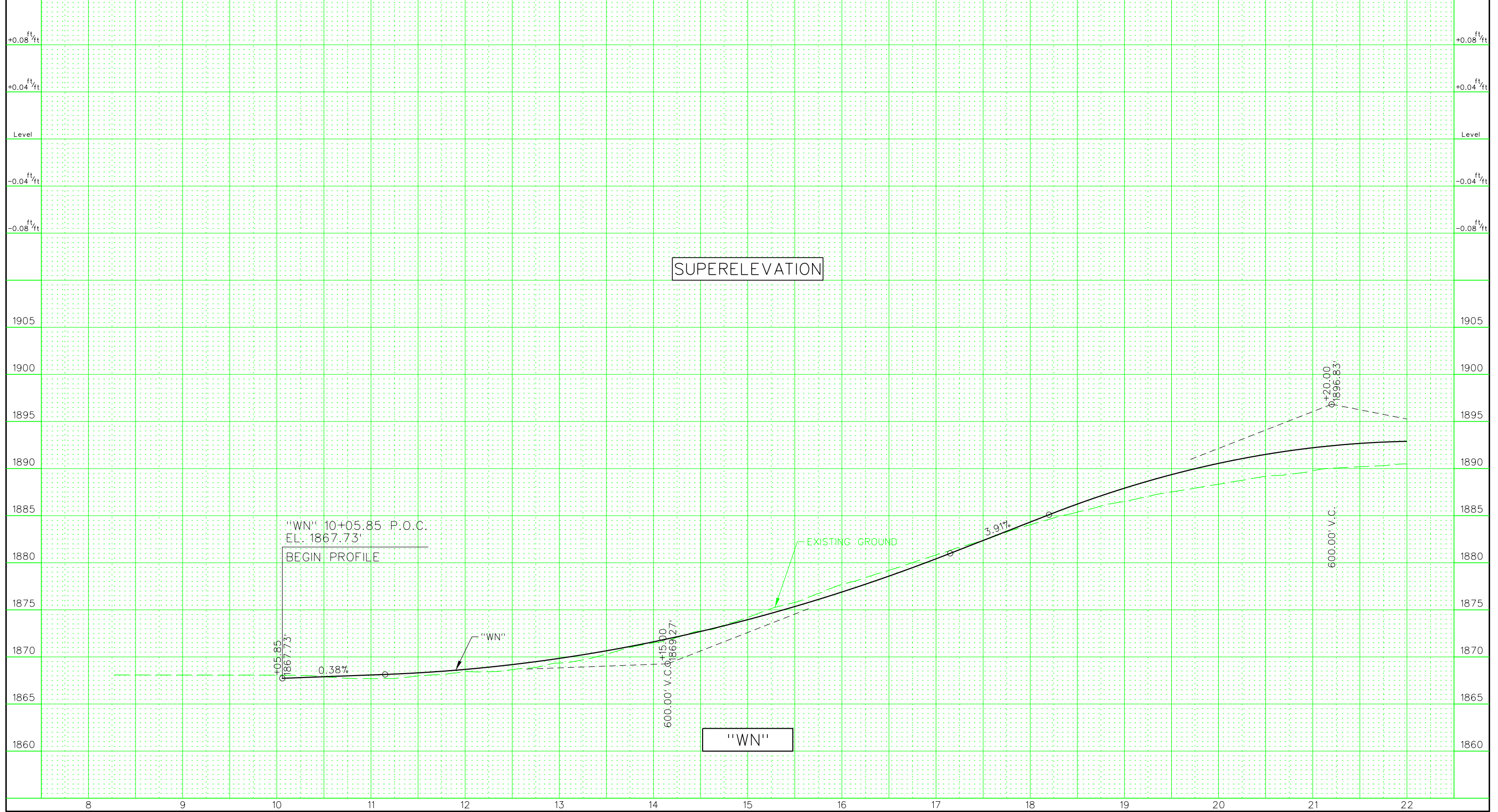


# PRELIMINARY

SUBJECT TO REVISION  
12/9/2019

STATE	PROJECT NO.	COUNTY	SHEET NO.
NEVADA	SP I-XXX-X(XX)	CLARK	14

EXCAVATION yd<sup>3</sup>  
BORROW yd<sup>3</sup>  
EMBANKMENT yd<sup>3</sup>  
OVERHAUL yd<sup>3</sup>/mi



SUPERELEVATION

"WN" 10+05.85 P.O.C.  
EL. 1867.73'  
BEGIN PROFILE

EXISTING GROUND

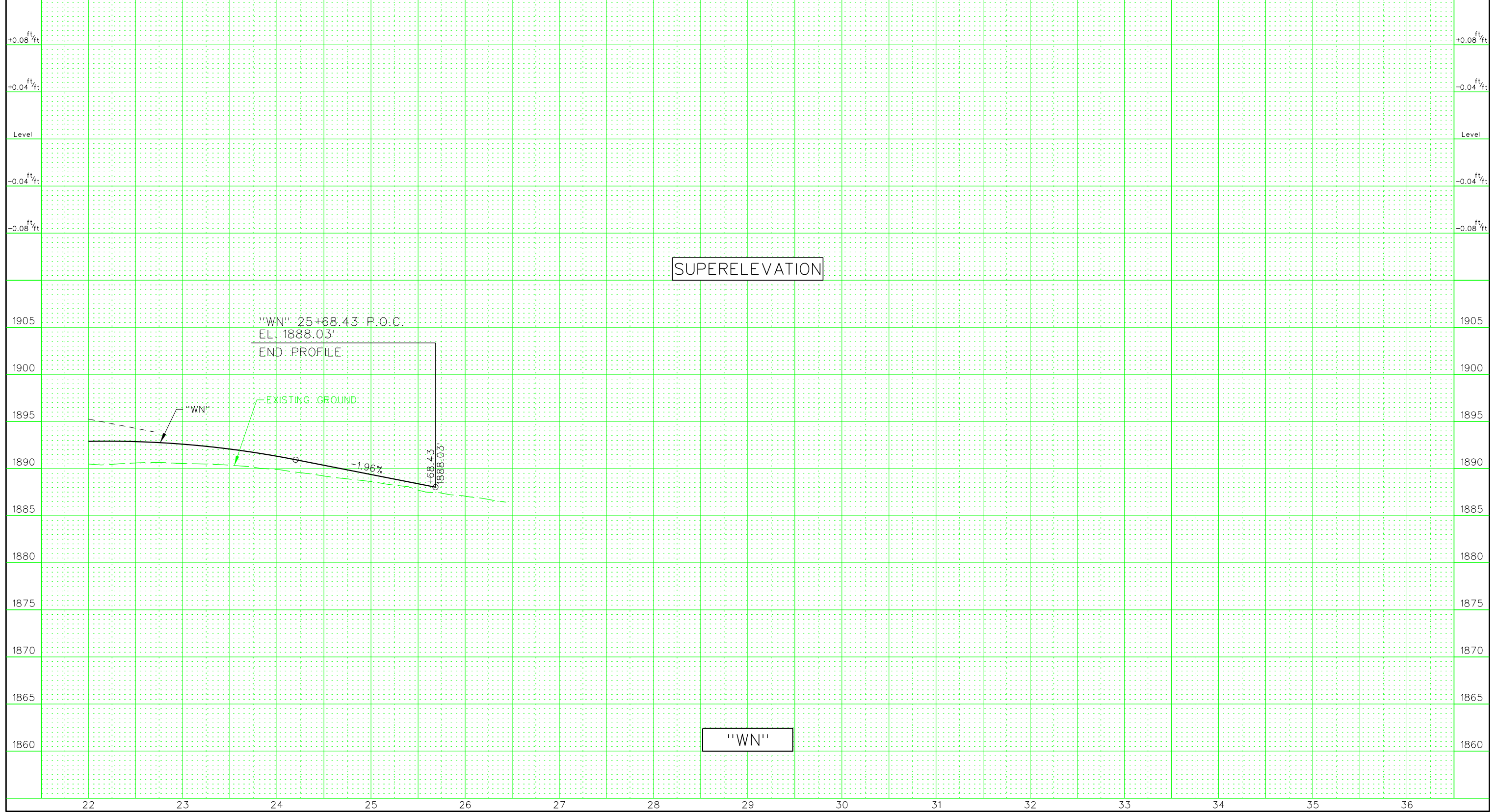
"WN"

# PRELIMINARY

SUBJECT TO REVISION  
12/9/2019

STATE	PROJECT NO.	COUNTY	SHEET NO.
NEVADA	SP I-XXX-X(XX)	CLARK	15

EXCAVATION yd<sup>3</sup>  
 BORROW yd<sup>3</sup>  
 EMBANKMENT yd<sup>3</sup>  
 OVERHAUL yd<sup>3</sup>/mi



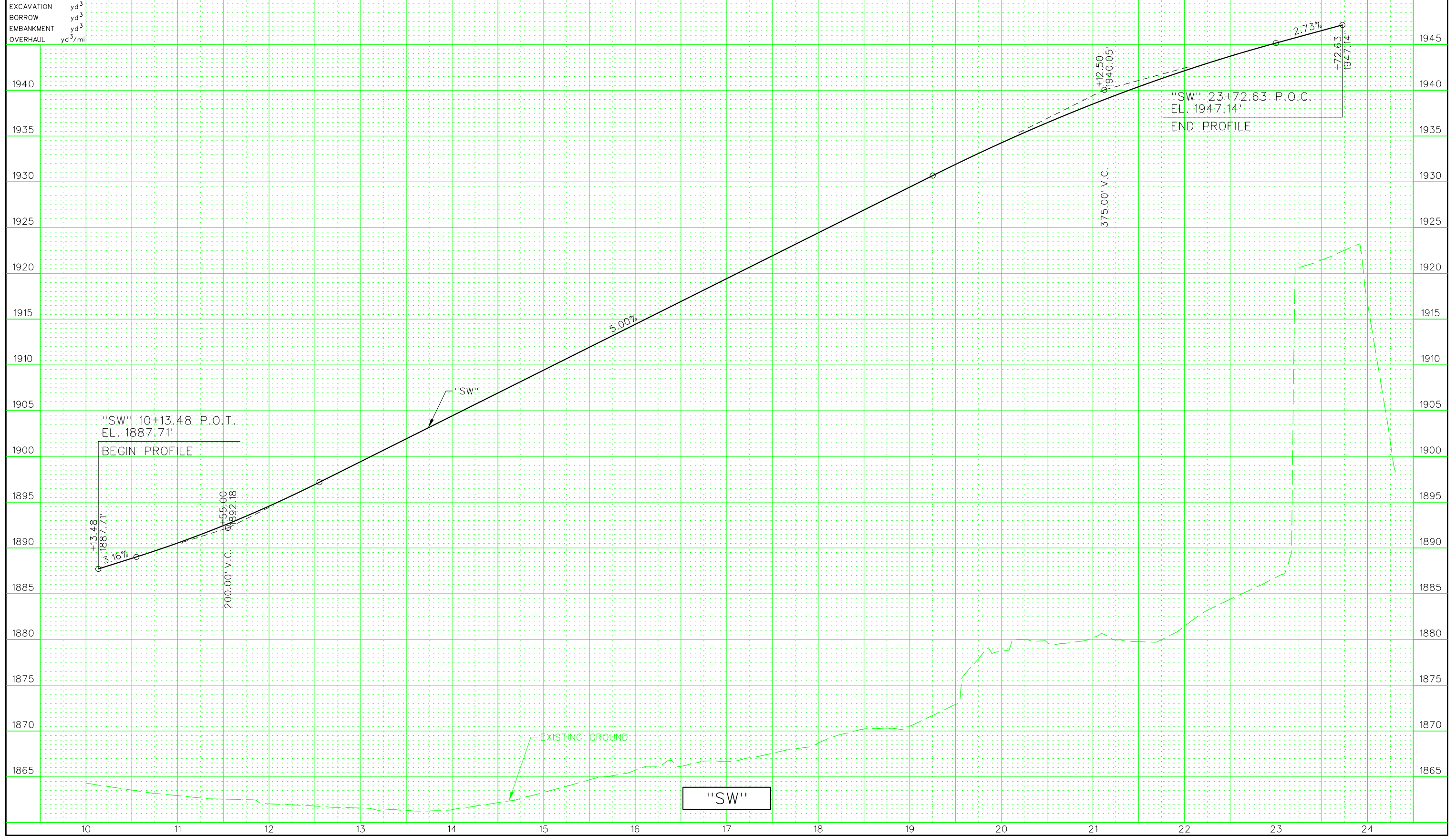
SUPERELEVATION

"WN"

# PRELIMINARY

SUBJECT TO REVISION  
12/9/2019

STATE	PROJECT NO.	COUNTY	SHEET NO.
NEVADA	SP I-XXX-X(XX)	CLARK	16

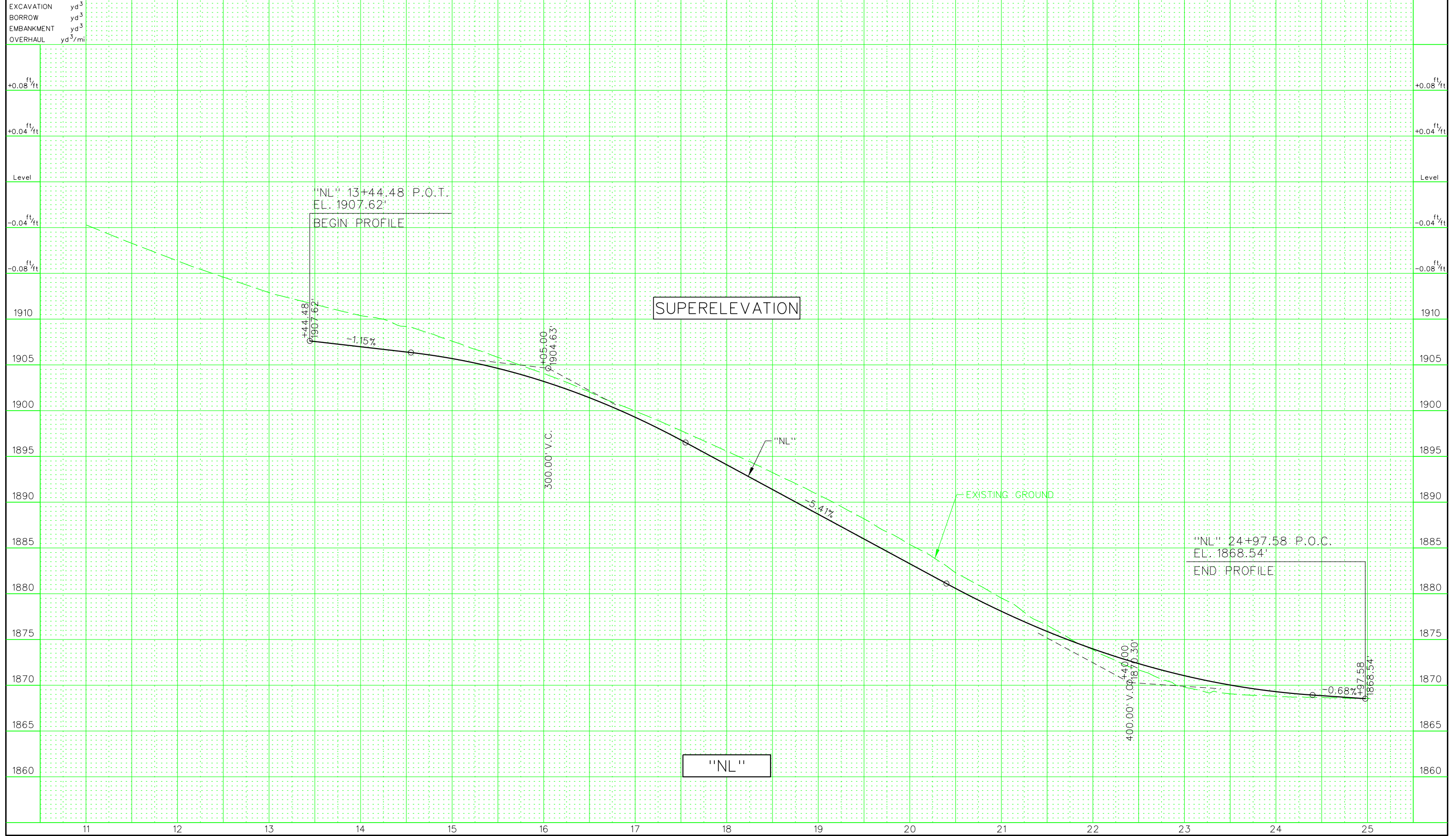


# PRELIMINARY

SUBJECT TO REVISION  
12/9/2019

STATE	PROJECT NO.	COUNTY	SHEET NO.
NEVADA	SP I-XXX-X(XX)	CLARK	17

EXCAVATION yd<sup>3</sup>  
BORROW yd<sup>3</sup>  
EMBANKMENT yd<sup>3</sup>  
OVERHAUL yd<sup>3</sup>/mi

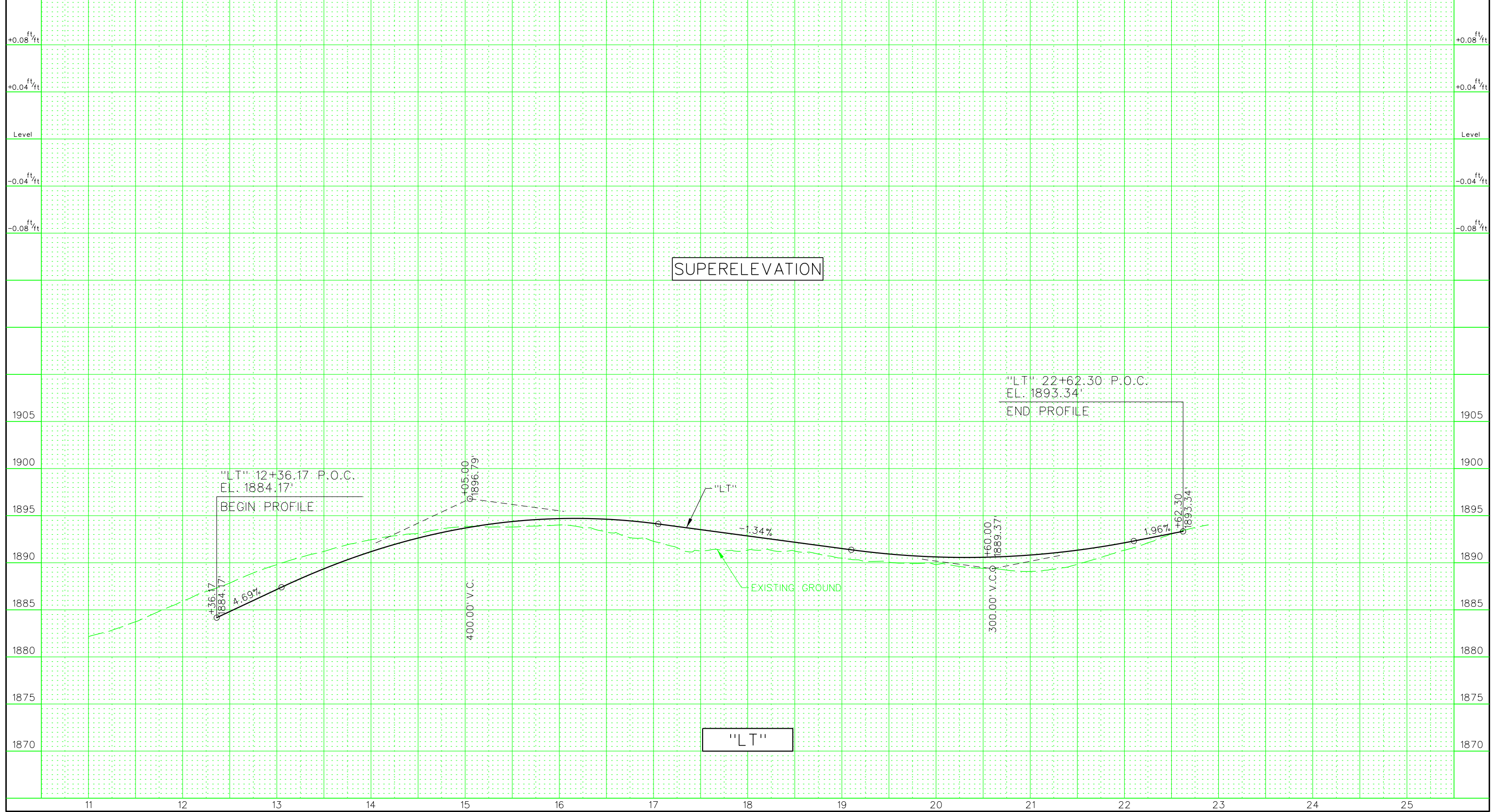


# PRELIMINARY

SUBJECT TO REVISION  
12/9/2019

STATE	PROJECT NO.	COUNTY	SHEET NO.
NEVADA	SP I-XXX-X(XX)	CLARK	18

EXCAVATION yd<sup>3</sup>  
BORROW yd<sup>3</sup>  
EMBANKMENT yd<sup>3</sup>  
OVERHAUL yd<sup>3</sup>/mi

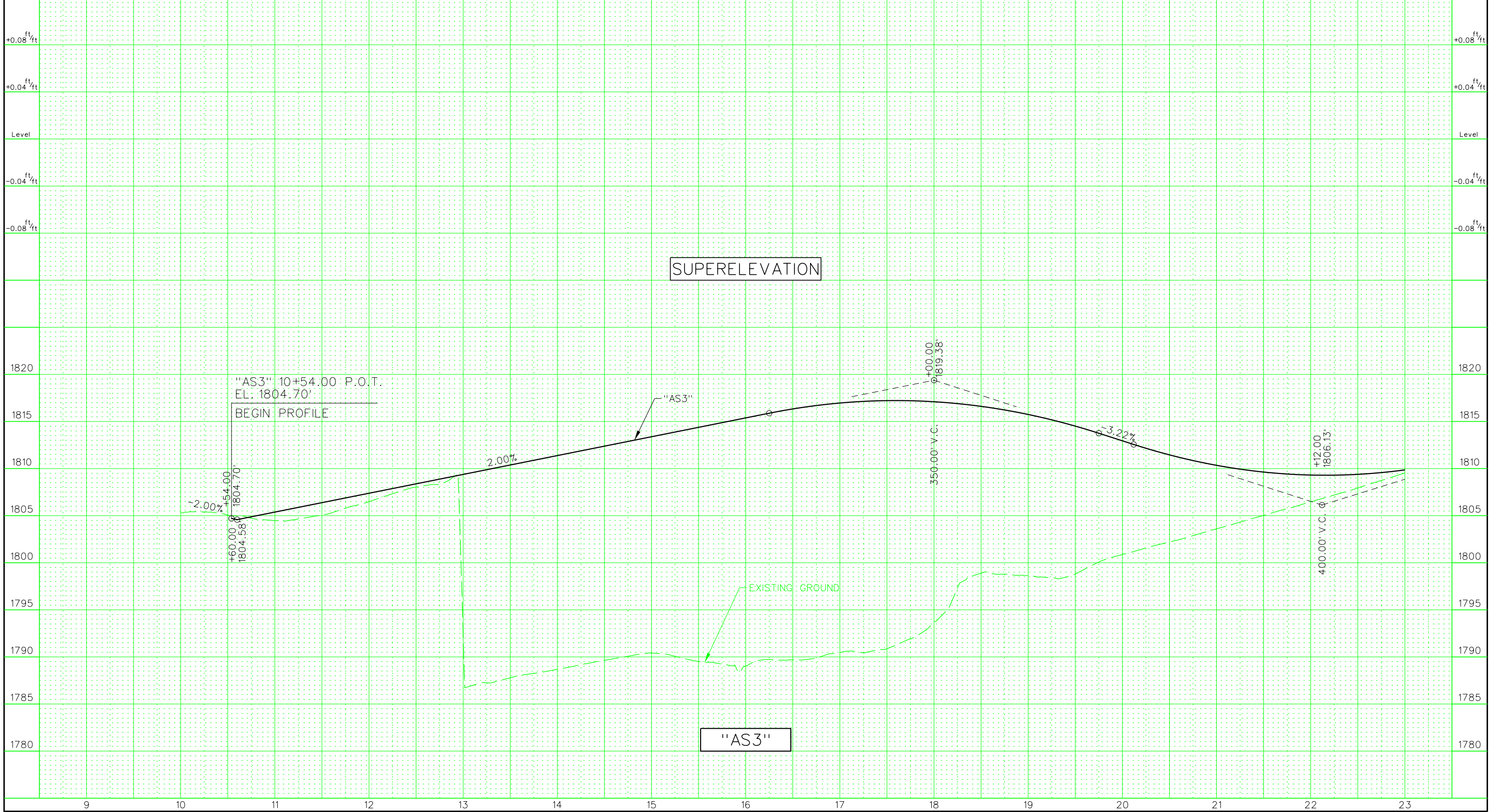


# PRELIMINARY

SUBJECT TO REVISION  
12/9/2019

STATE	PROJECT NO.	COUNTY	SHEET NO.
NEVADA	SP I-XXX-X(XX)	CLARK	19

EXCAVATION yd<sup>3</sup>  
BORROW yd<sup>3</sup>  
EMBANKMENT yd<sup>3</sup>  
OVERHAUL yd<sup>3</sup>/mi

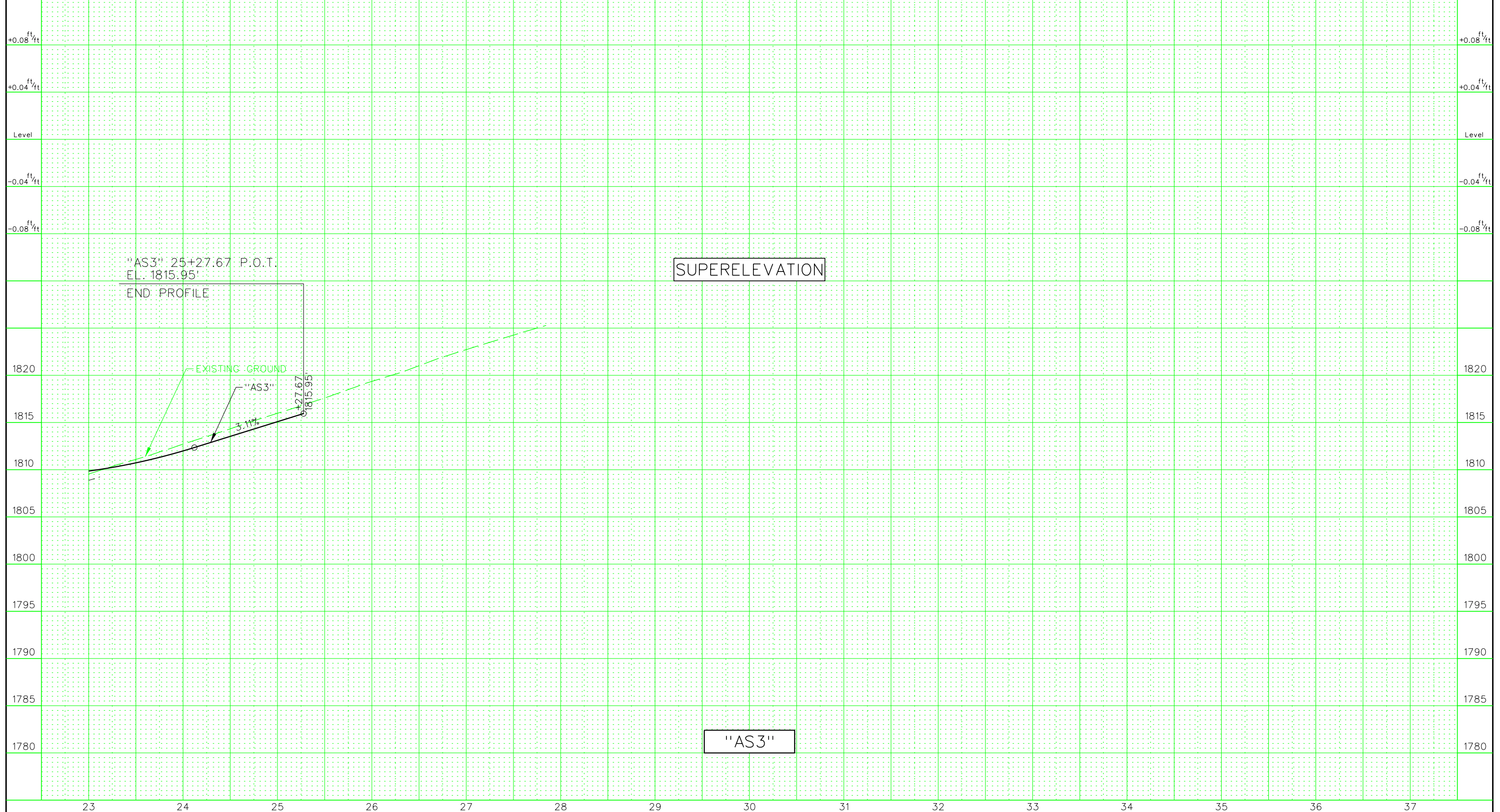


# PRELIMINARY

SUBJECT TO REVISION  
12/9/2019

STATE	PROJECT NO.	COUNTY	SHEET NO.
NEVADA	SP I-XXX-X(XX)	CLARK	20

EXCAVATION yd<sup>3</sup>  
BORROW yd<sup>3</sup>  
EMBANKMENT yd<sup>3</sup>  
OVERHAUL yd<sup>3</sup>/mi

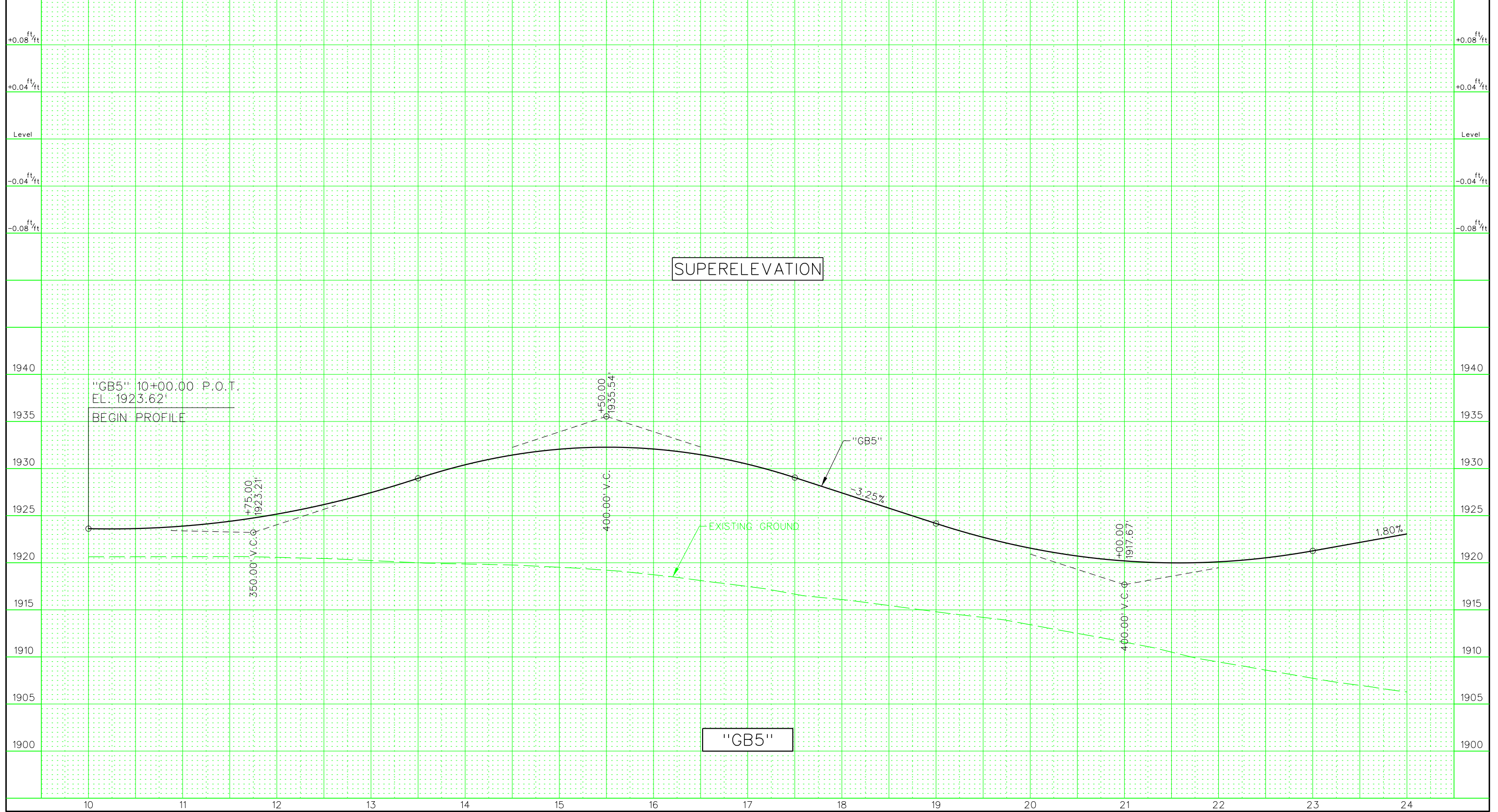


# PRELIMINARY

SUBJECT TO REVISION  
12/9/2019

STATE	PROJECT NO.	COUNTY	SHEET NO.
NEVADA	SP I-XXX-X(XX)	CLARK	21

EXCAVATION yd<sup>3</sup>  
BORROW yd<sup>3</sup>  
EMBANKMENT yd<sup>3</sup>  
OVERHAUL yd<sup>3</sup>/mi



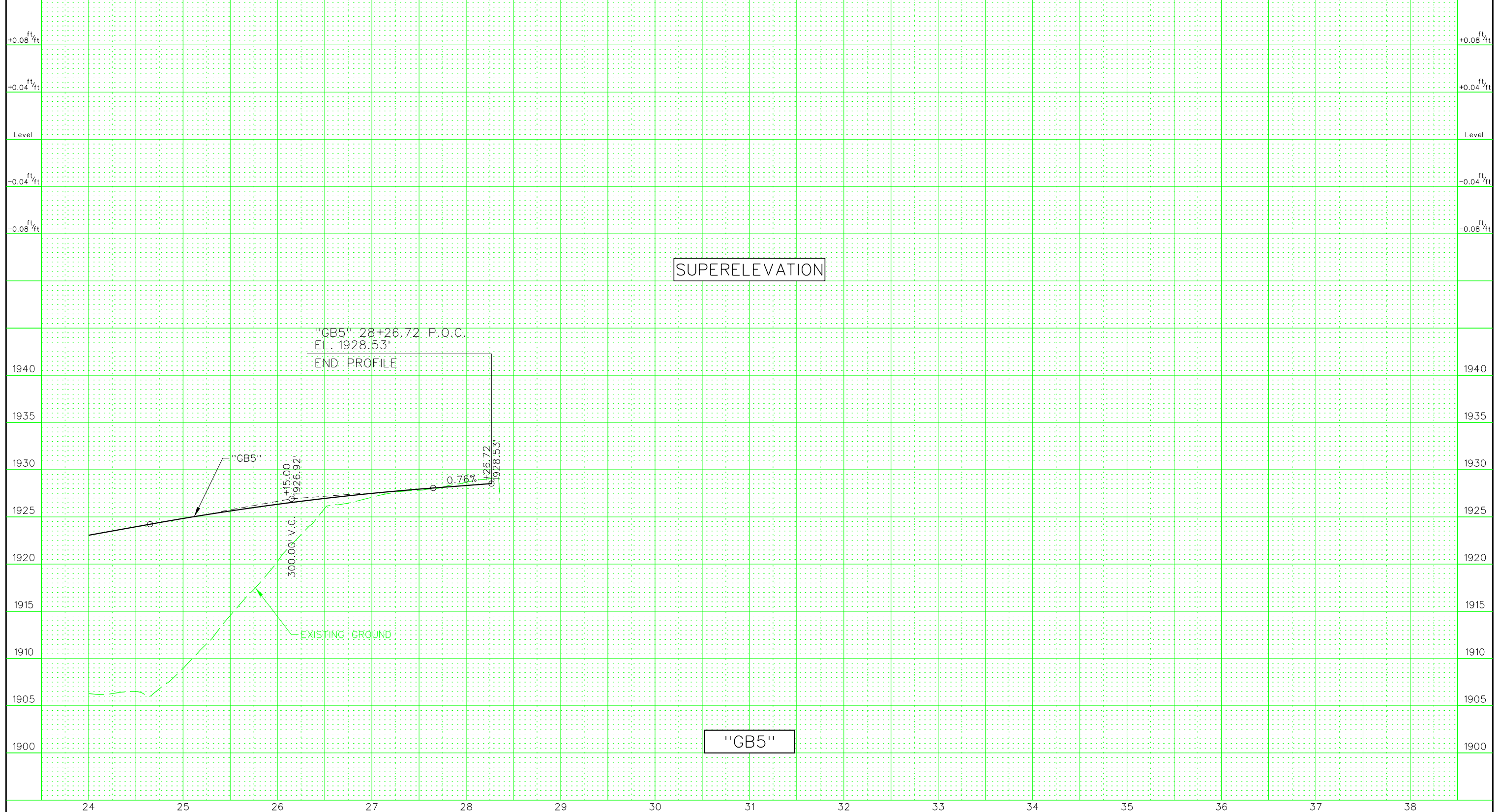


# PRELIMINARY

SUBJECT TO REVISION  
12/9/2019

STATE	PROJECT NO.	COUNTY	SHEET NO.
NEVADA	SP I-XXX-X(XX)	CLARK	22

EXCAVATION yd<sup>3</sup>  
BORROW yd<sup>3</sup>  
EMBANKMENT yd<sup>3</sup>  
OVERHAUL yd<sup>3</sup>/mi



SUPERELEVATION

"GB5" 28+26.72 P.O.C.  
EL. 1928.53'  
END PROFILE

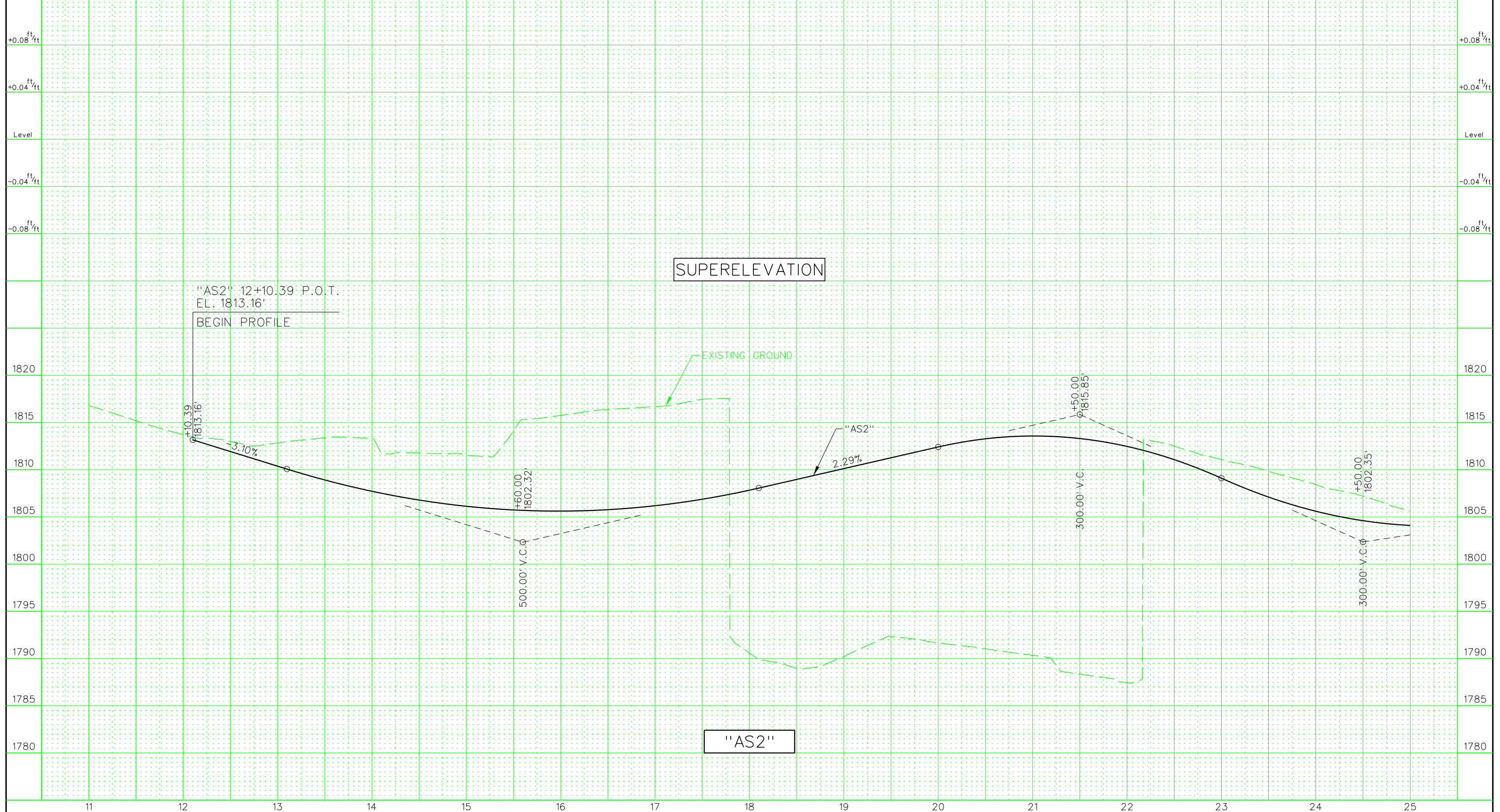
"GB5"

# PRELIMINARY

SUBJECT TO REVISION  
12/9/2019

STATE	PROJECT NO.	COUNTY	SHEET NO.
NEVADA	SP I-XXX-X(XX)	CLARK	23

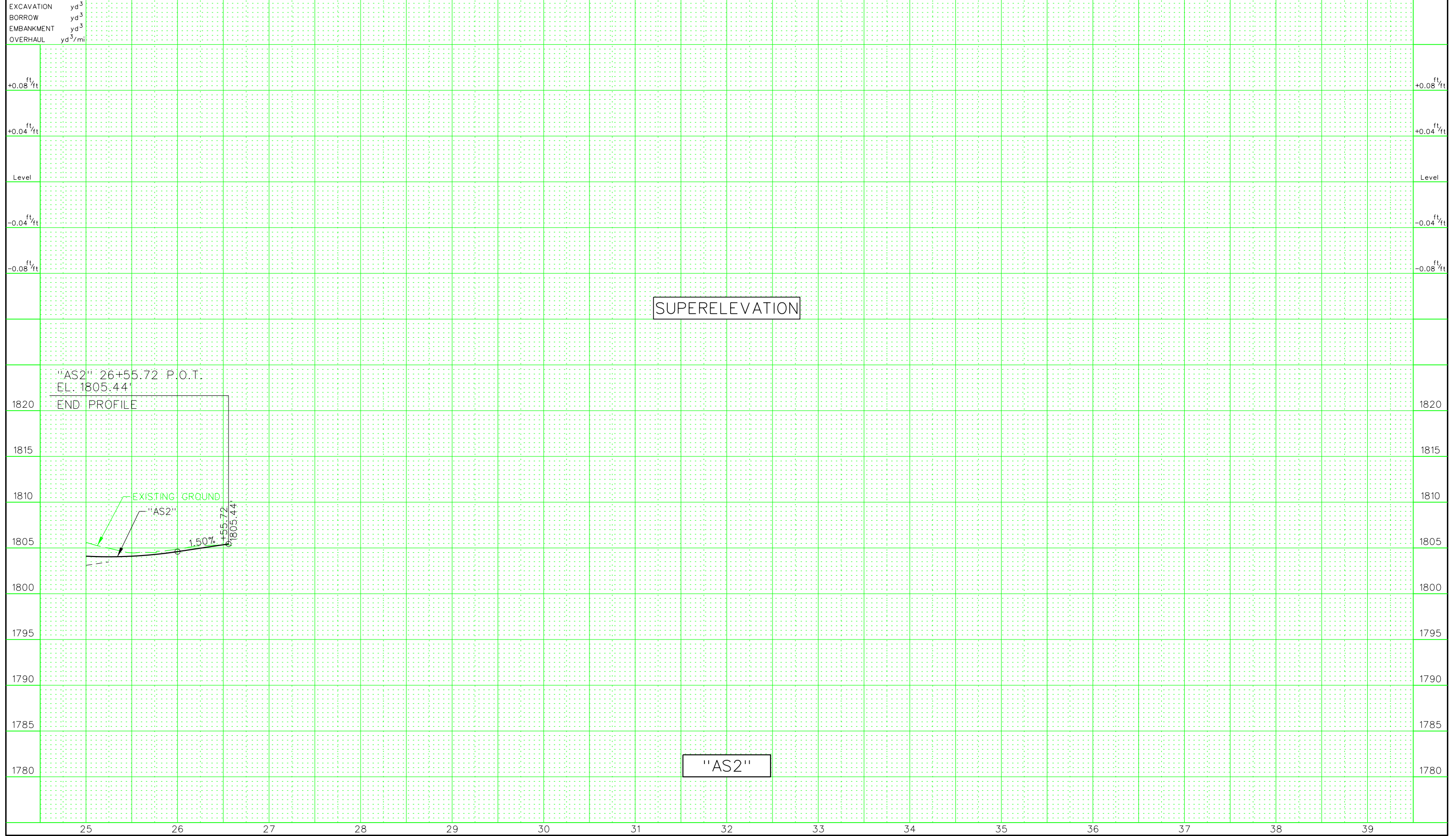
EXCAVATION yd<sup>3</sup>  
BORROW yd<sup>3</sup>  
EMBANKMENT yd<sup>3</sup>  
OVERHAUL yd<sup>3</sup>/mi



# PRELIMINARY

SUBJECT TO REVISION  
12/9/2019

STATE	PROJECT NO.	COUNTY	SHEET NO.
NEVADA	SP I-XXX-X(XX)	CLARK	24

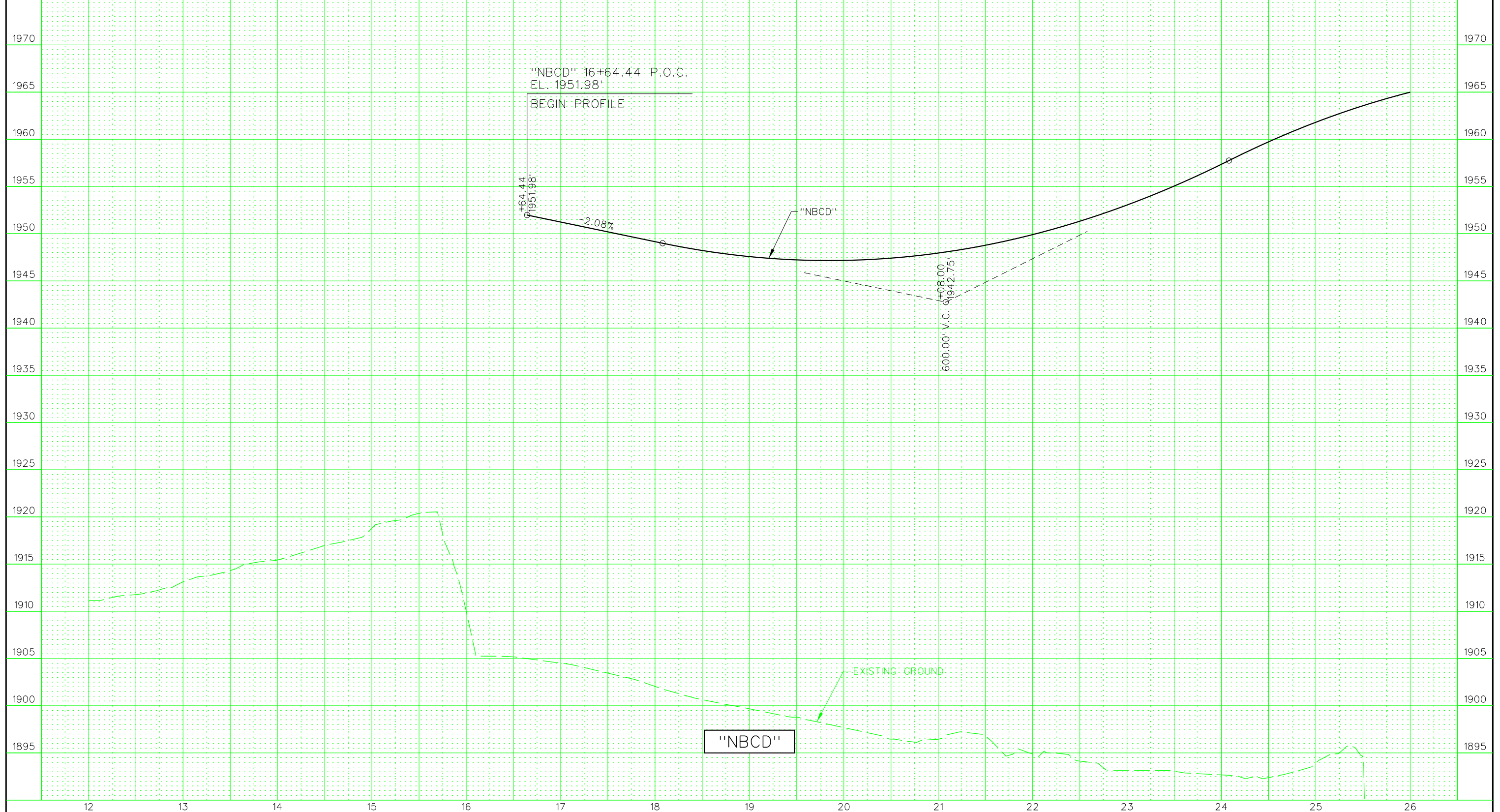


# PRELIMINARY

SUBJECT TO REVISION  
12/9/2019

STATE	PROJECT NO.	COUNTY	SHEET NO.
NEVADA	SP I-XXX-X(XX)	CLARK	25

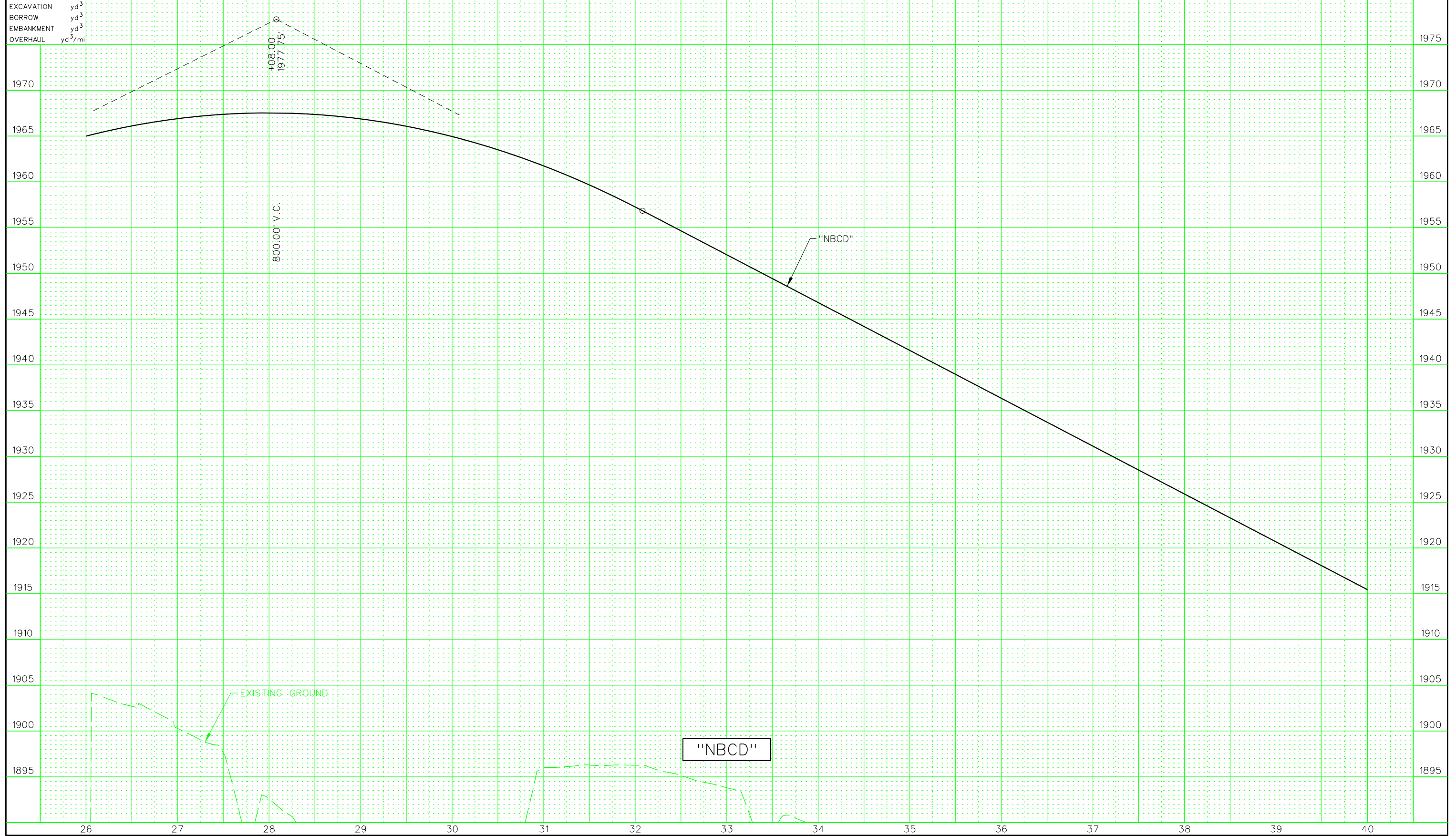
EXCAVATION yd<sup>3</sup>  
BORROW yd<sup>3</sup>  
EMBANKMENT yd<sup>3</sup>  
OVERHAUL yd<sup>3</sup>/mi



# PRELIMINARY

SUBJECT TO REVISION  
12/9/2019

STATE	PROJECT NO.	COUNTY	SHEET NO.
NEVADA	SP I-XXX-X(XX)	CLARK	26

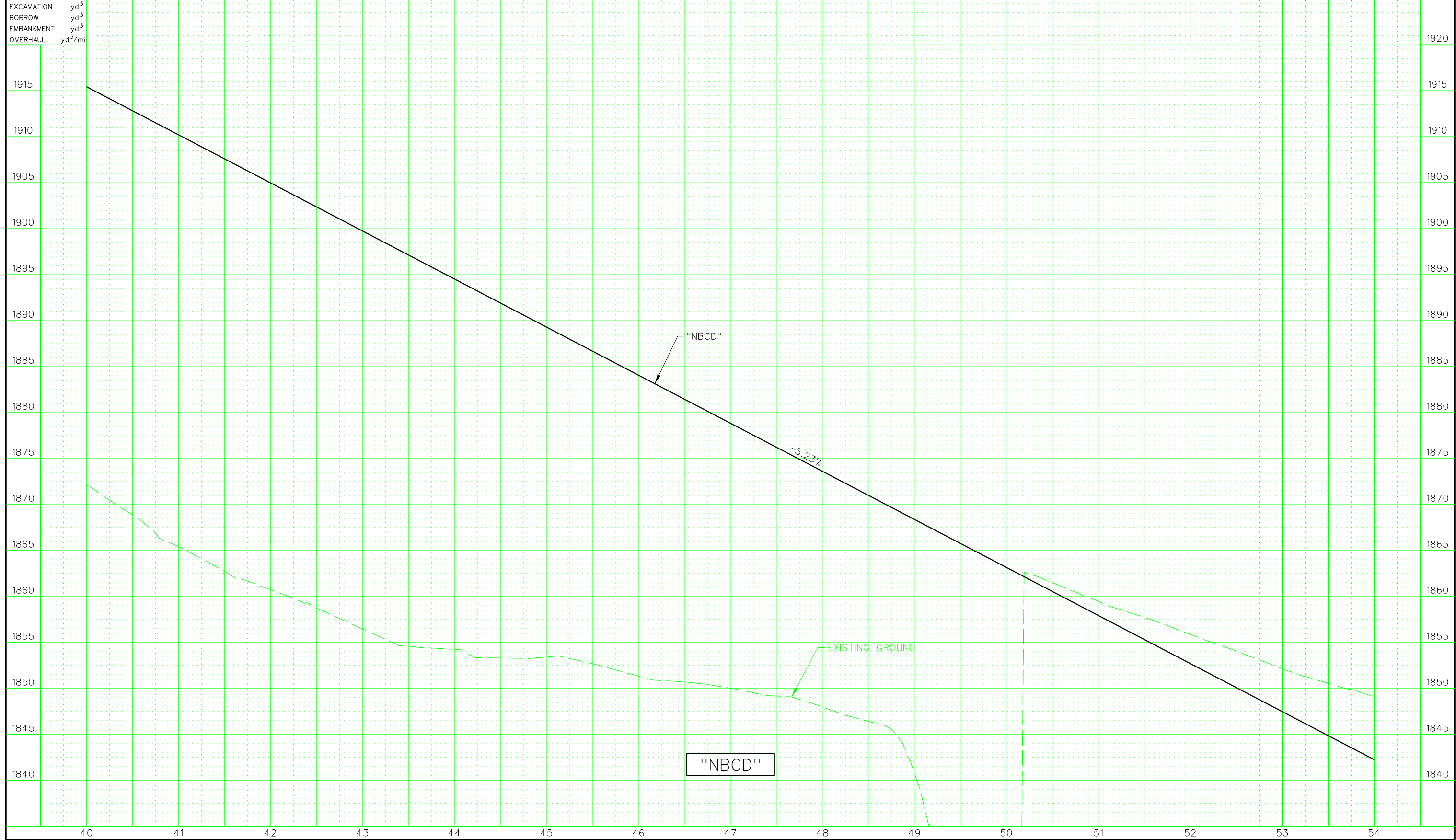


# PRELIMINARY

SUBJECT TO REVISION  
12/9/2019

STATE	PROJECT NO.	COUNTY	SHEET NO.
NEVADA	SP I-XXX-X(XX)	CLARK	27

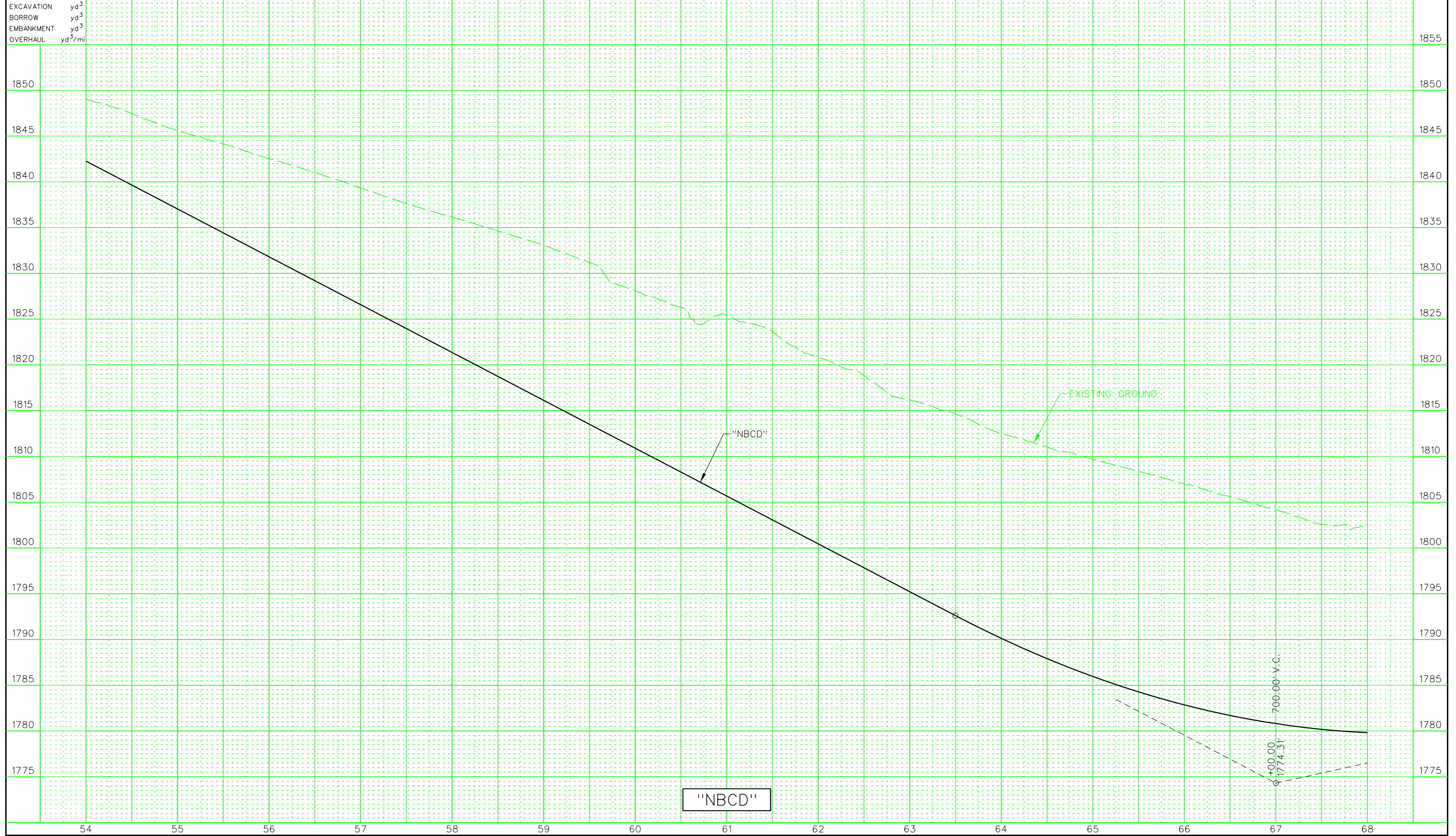
EXCAVATION yd<sup>3</sup>  
BORROW yd<sup>3</sup>  
EMBANKMENT yd<sup>3</sup>  
OVERHAUL yd<sup>3</sup>/mi



# PRELIMINARY

SUBJECT TO REVISION  
12/9/2019

STATE	PROJECT NO.	COUNTY	SHEET NO.
NEVADA	SP I-XXX-X(XX)	CLARK	28

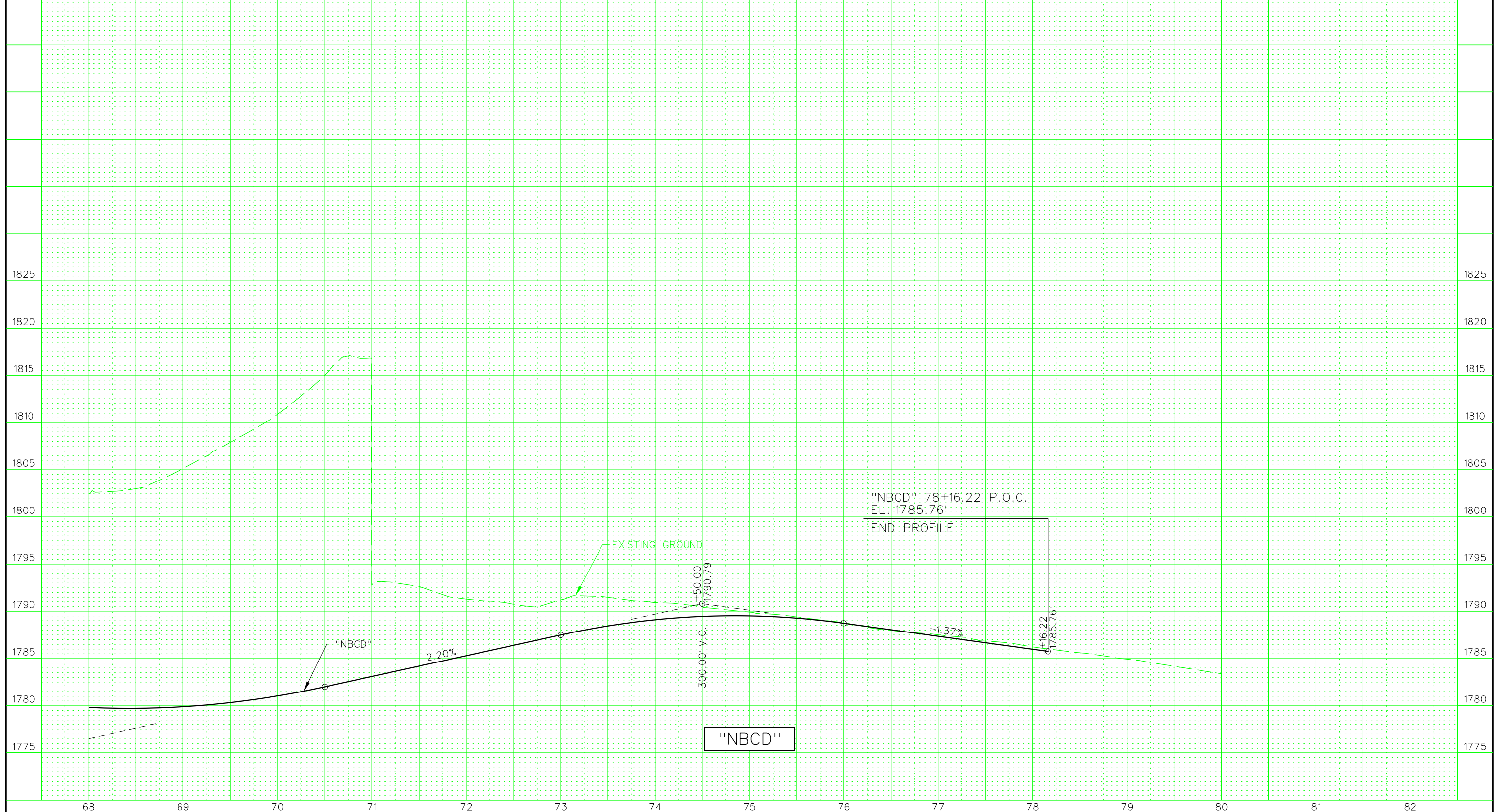


# PRELIMINARY

SUBJECT TO REVISION  
12/9/2019

STATE	PROJECT NO.	COUNTY	SHEET NO.
NEVADA	SP I-XXX-X(XX)	CLARK	29

EXCAVATION yd<sup>3</sup>  
 BORROW yd<sup>3</sup>  
 EMBANKMENT yd<sup>3</sup>  
 OVERHAUL yd<sup>3</sup>/mi



"NBCD"

"NBCD" 78+16.22 P.O.C.  
EL. 1785.76'  
END PROFILE

EXISTING GROUND

"NBCD"

2.20%

300.00' V.C.  
+50.00'  
1790.79'

-1.37%

16.22'  
1785.76'



# PRELIMINARY

SUBJECT TO REVISION  
12/9/2019

STATE	PROJECT NO.	COUNTY	SHEET NO.
NEVADA	SP I-XXX-X(XX)	CLARK	30



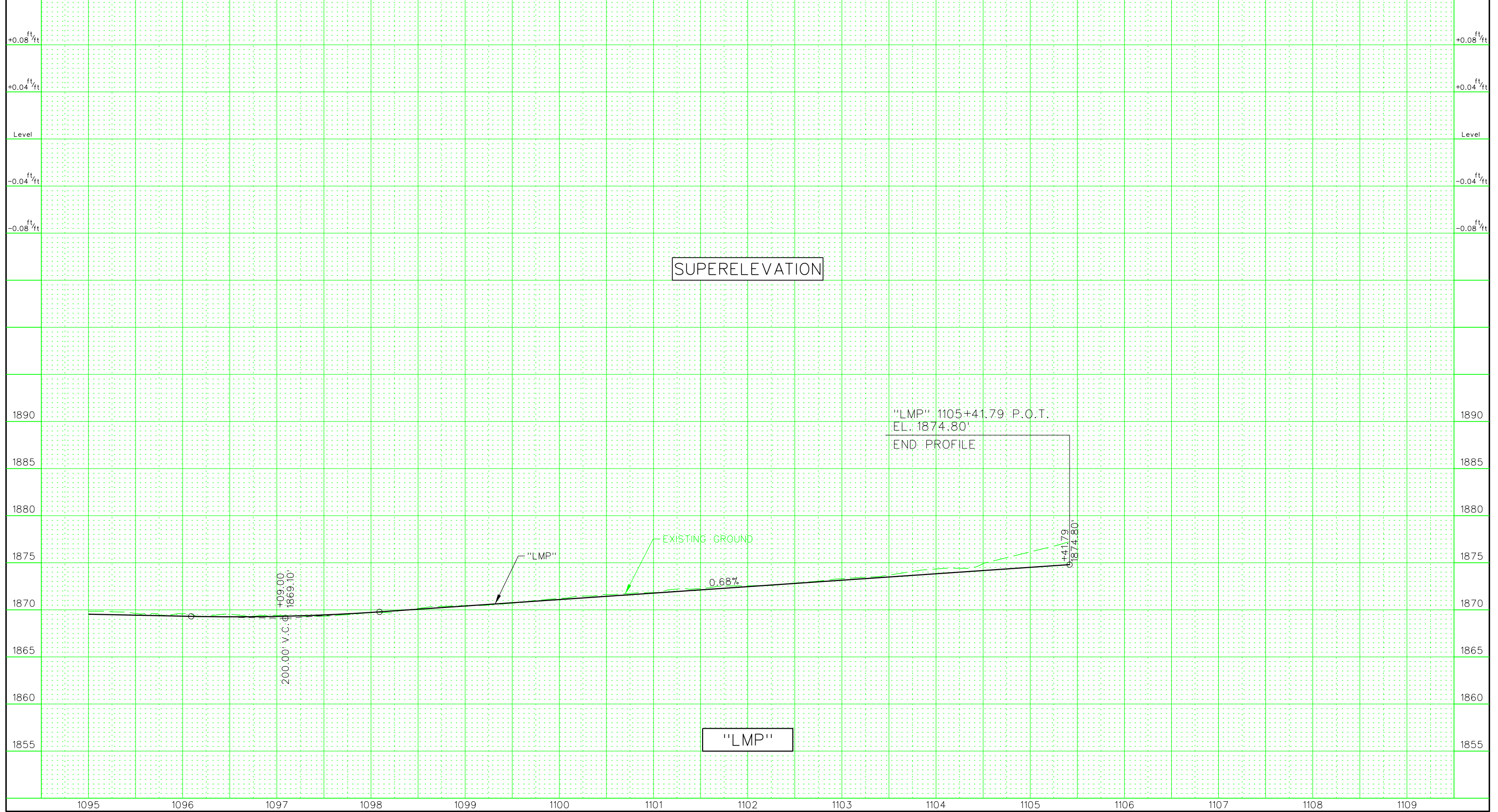
EXCAVATION yd<sup>3</sup>  
BORROW yd<sup>3</sup>  
EMBANKMENT yd<sup>3</sup>  
OVERHAUL yd<sup>3</sup>/mi

# PRELIMINARY

SUBJECT TO REVISION  
12/9/2019

STATE	PROJECT NO.	COUNTY	SHEET NO.
NEVADA	SP I-XXX-X(XX)	CLARK	31

EXCAVATION yd<sup>3</sup>  
BORROW yd<sup>3</sup>  
EMBANKMENT yd<sup>3</sup>  
OVERHAUL yd<sup>3</sup>/mi



SUPERELEVATION

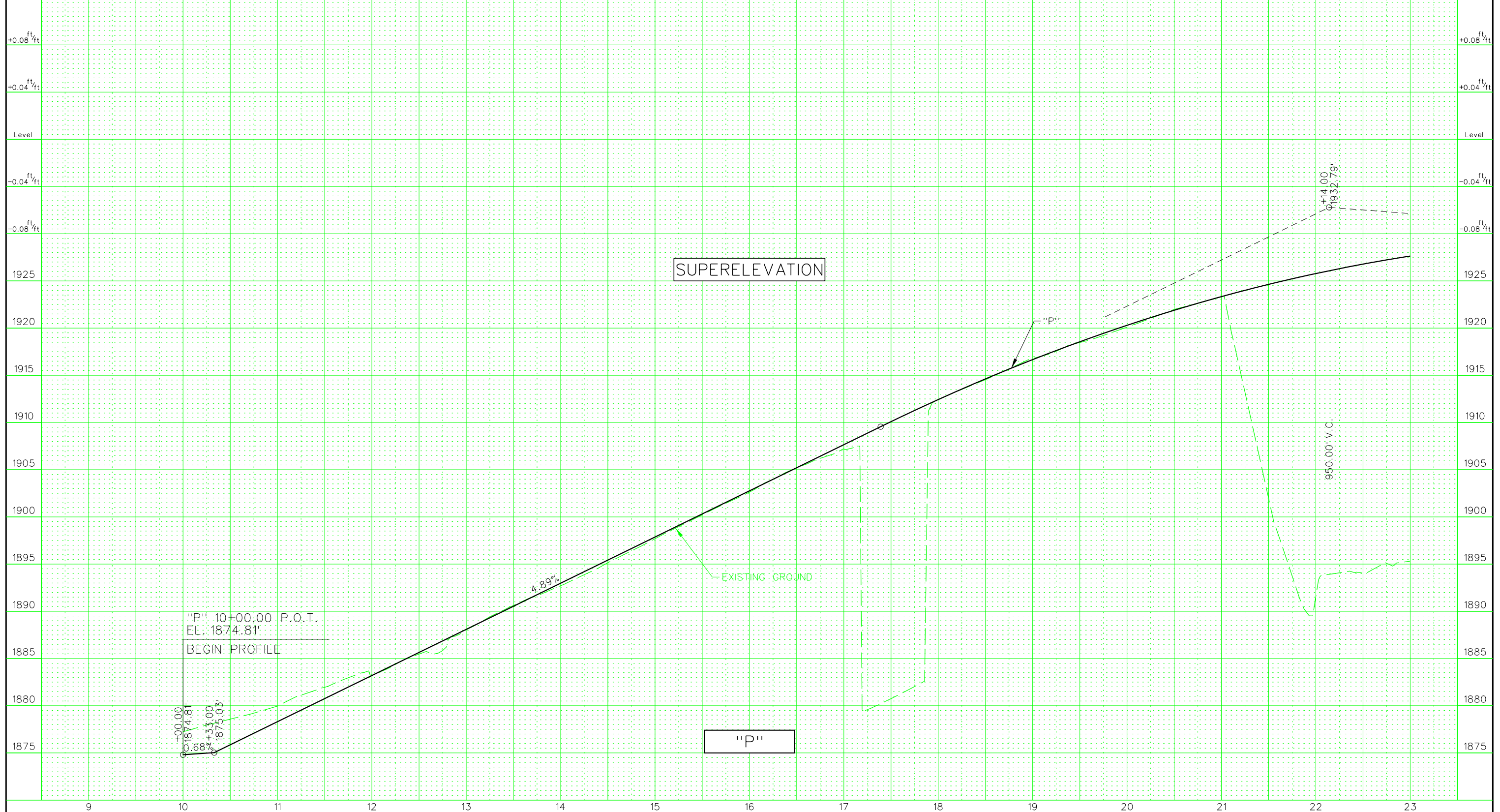
"LMP"

# PRELIMINARY

SUBJECT TO REVISION  
12/9/2019

STATE	PROJECT NO.	COUNTY	SHEET NO.
NEVADA	SP I-XXX-X(XX)	CLARK	32

EXCAVATION yd<sup>3</sup>  
BORROW yd<sup>3</sup>  
EMBANKMENT yd<sup>3</sup>  
OVERHAUL yd<sup>3</sup>/mi

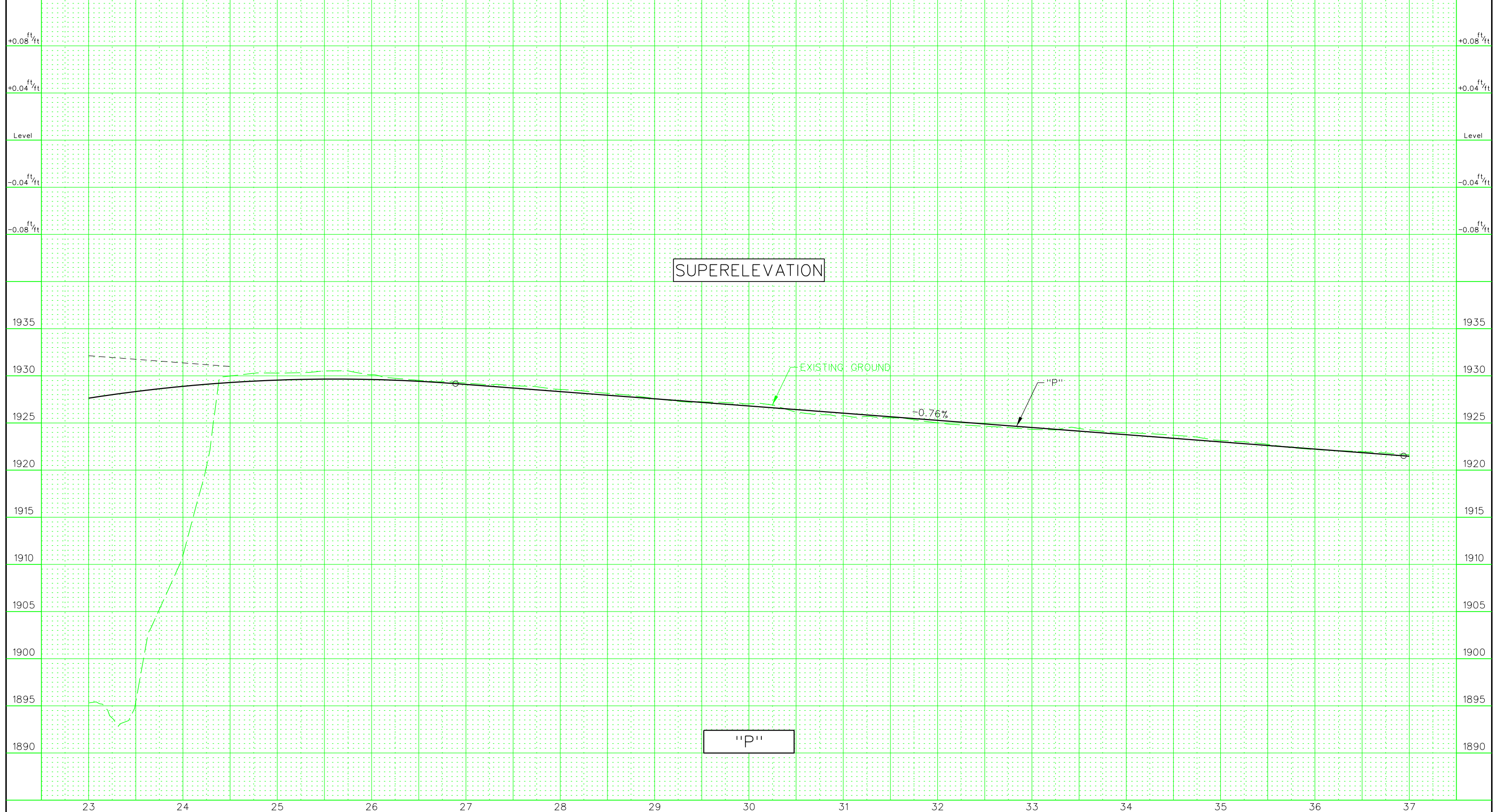


# PRELIMINARY

SUBJECT TO REVISION  
12/9/2019

STATE	PROJECT NO.	COUNTY	SHEET NO.
NEVADA	SP I-XXX-X(XX)	CLARK	33

EXCAVATION yd<sup>3</sup>  
BORROW yd<sup>3</sup>  
EMBANKMENT yd<sup>3</sup>  
OVERHAUL yd<sup>3</sup>/mi

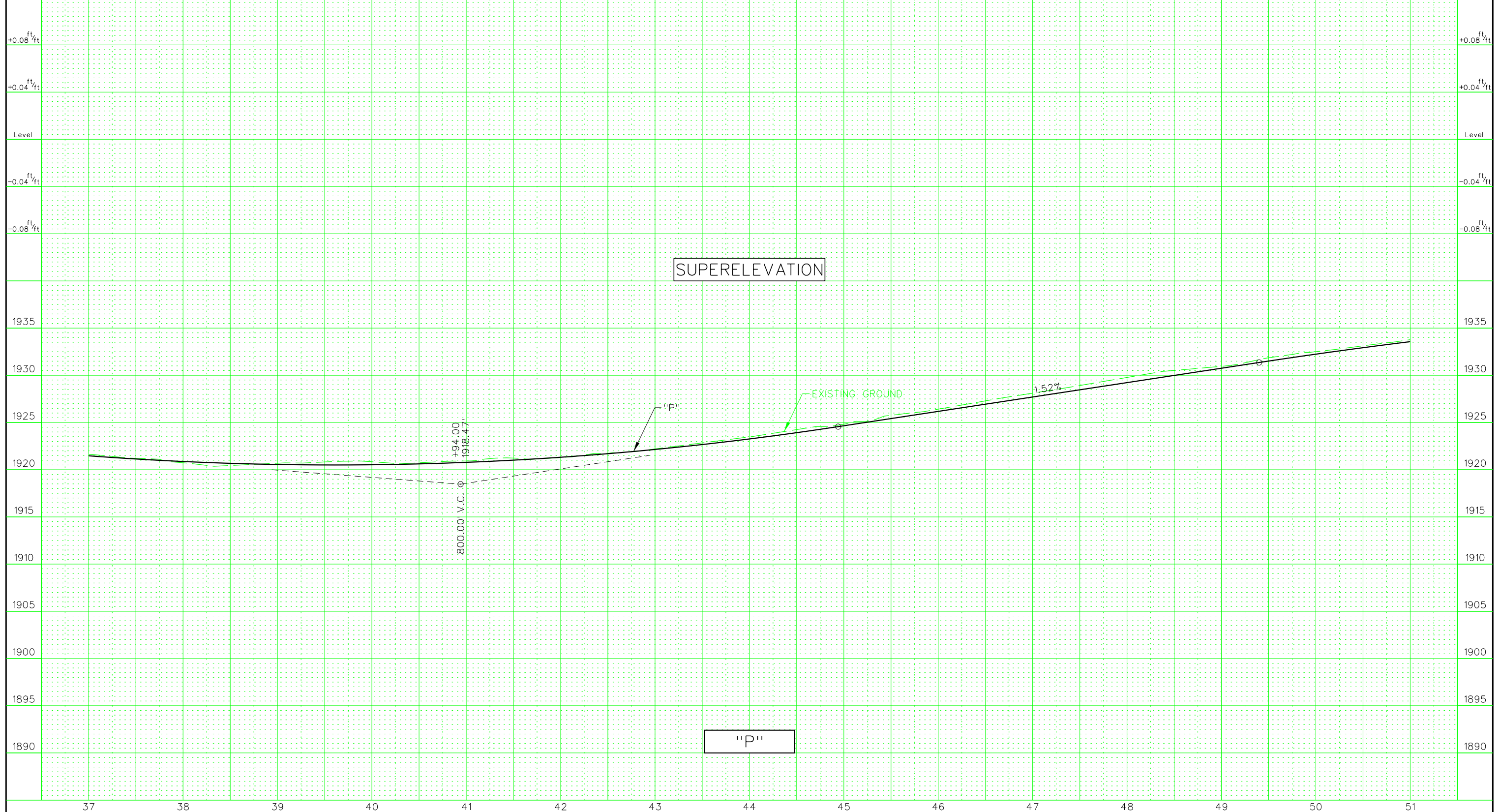


# PRELIMINARY

SUBJECT TO REVISION  
12/9/2019

STATE	PROJECT NO.	COUNTY	SHEET NO.
NEVADA	SP I-XXX-X(XX)	CLARK	34

EXCAVATION yd<sup>3</sup>  
BORROW yd<sup>3</sup>  
EMBANKMENT yd<sup>3</sup>  
OVERHAUL yd<sup>3</sup>/mi

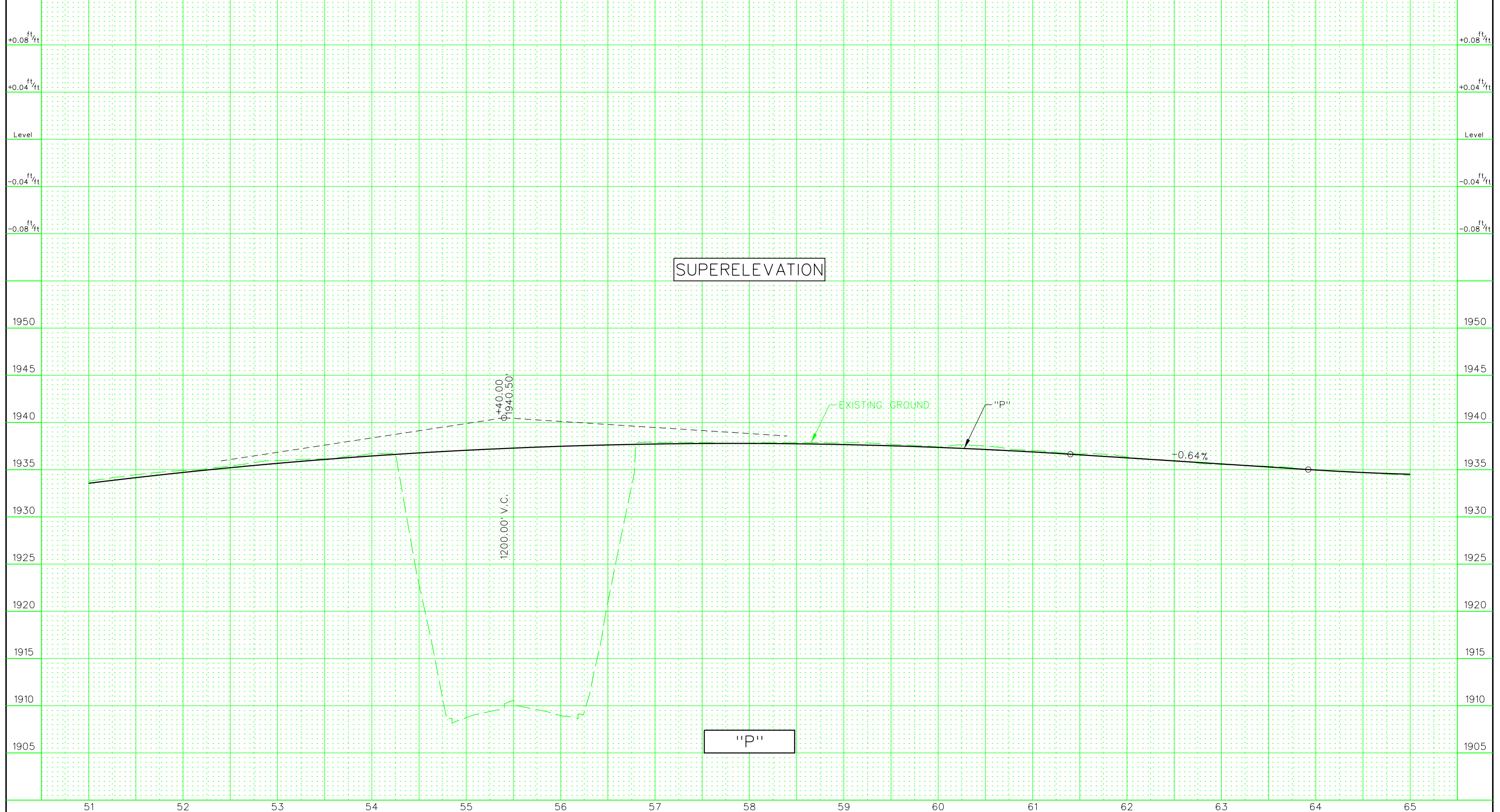


# PRELIMINARY

SUBJECT TO REVISION  
12/9/2019

STATE	PROJECT NO.	COUNTY	SHEET NO.
NEVADA	SP I-XXX-X(XX)	CLARK	35

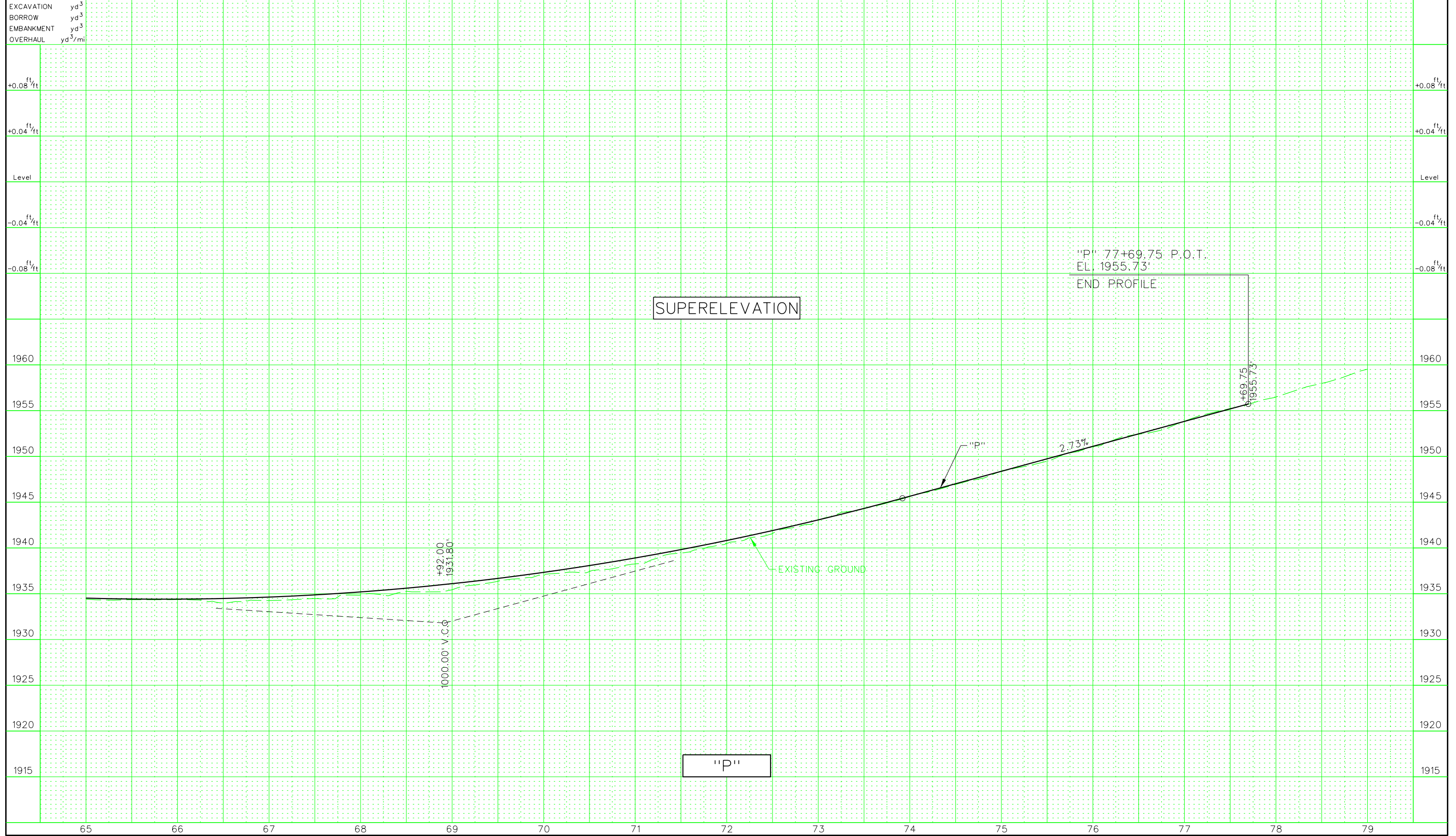
EXCAVATION yd<sup>3</sup>  
BORROW yd<sup>3</sup>  
EMBANKMENT yd<sup>3</sup>  
OVERHAUL yd<sup>3</sup>/mi



# PRELIMINARY

SUBJECT TO REVISION  
12/9/2019

STATE	PROJECT NO.	COUNTY	SHEET NO.
NEVADA	SP I-XXX-X(XX)	CLARK	36



EXCAVATION yd<sup>3</sup>  
BORROW yd<sup>3</sup>  
EMBANKMENT yd<sup>3</sup>  
OVERHAUL yd<sup>3</sup>/mi

+0.08 ft

+0.04 ft

Level

-0.04 ft

-0.08 ft

1960

1955

1950

1945

1940

1935

1930

1925

1920

1915

65

66

67

68

69

70

71

72

73

74

75

76

77

78

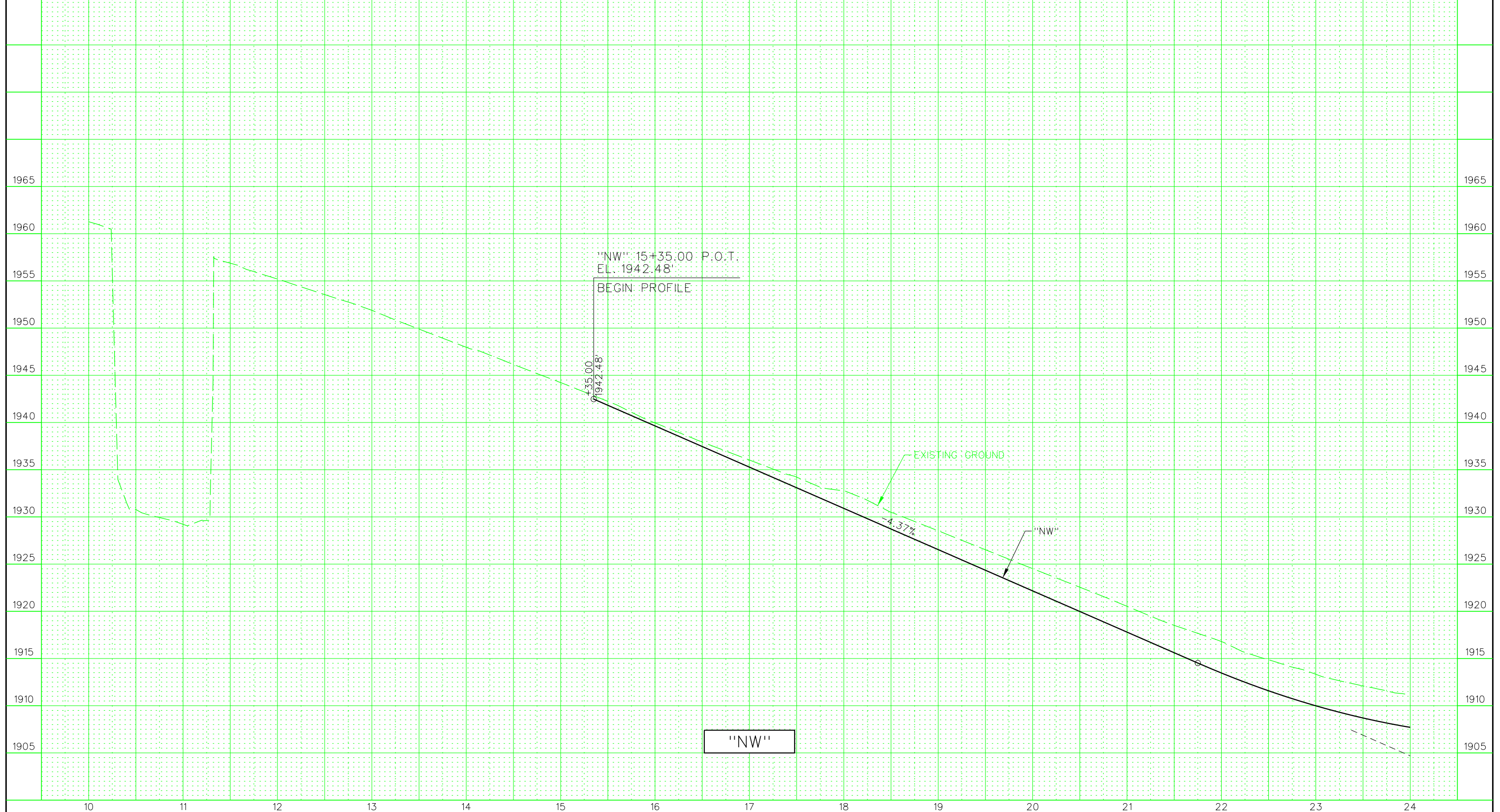
79

# PRELIMINARY

SUBJECT TO REVISION  
12/9/2019

STATE	PROJECT NO.	COUNTY	SHEET NO.
NEVADA	SP I-XXX-X(XX)	CLARK	37

EXCAVATION yd<sup>3</sup>  
BORROW yd<sup>3</sup>  
EMBANKMENT yd<sup>3</sup>  
OVERHAUL yd<sup>3</sup>/mi



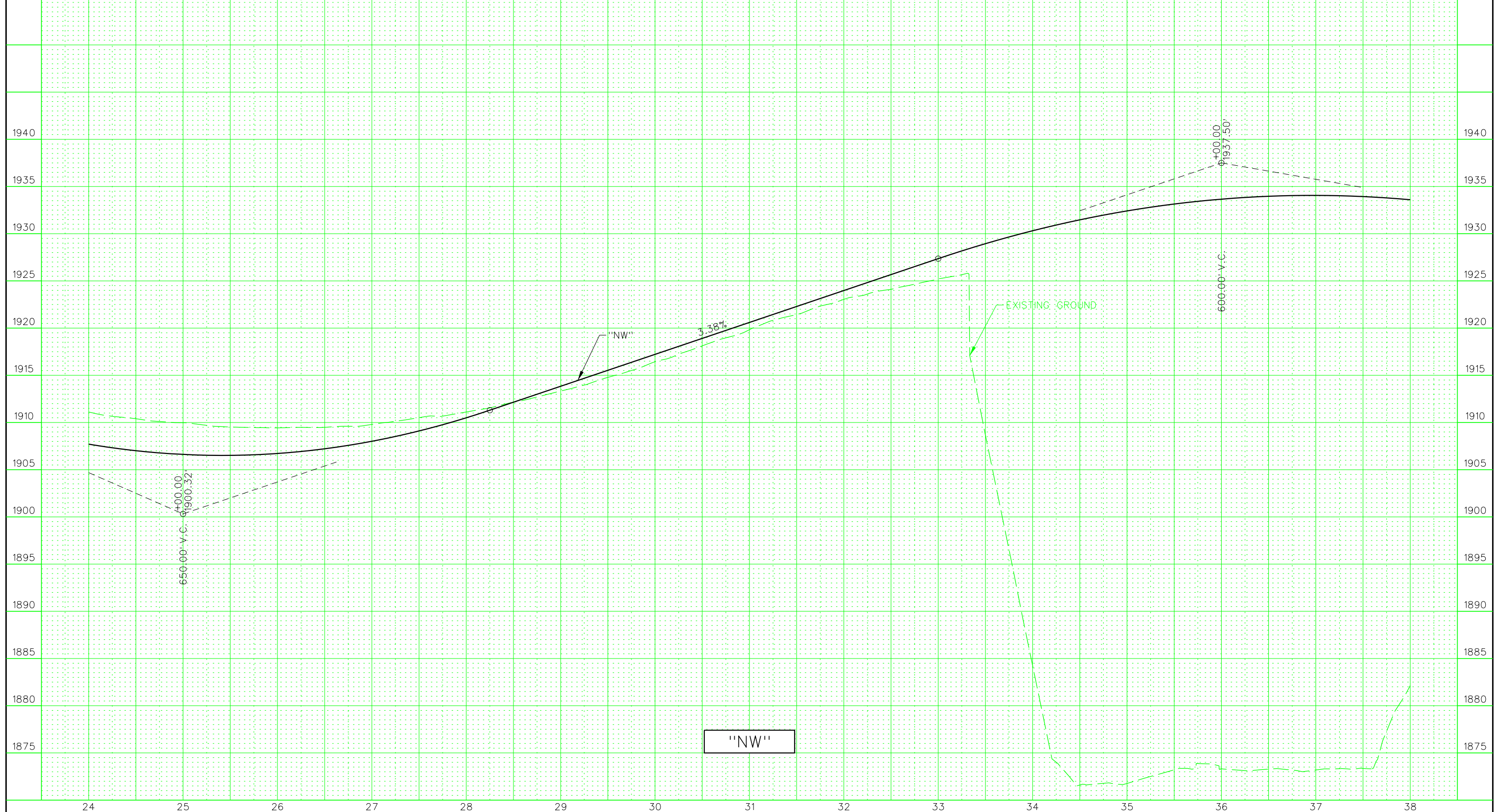


# PRELIMINARY

SUBJECT TO REVISION  
12/9/2019

STATE	PROJECT NO.	COUNTY	SHEET NO.
NEVADA	SP I-XXX-X(XX)	CLARK	38

EXCAVATION yd<sup>3</sup>  
BORROW yd<sup>3</sup>  
EMBANKMENT yd<sup>3</sup>  
OVERHAUL yd<sup>3</sup>/mi

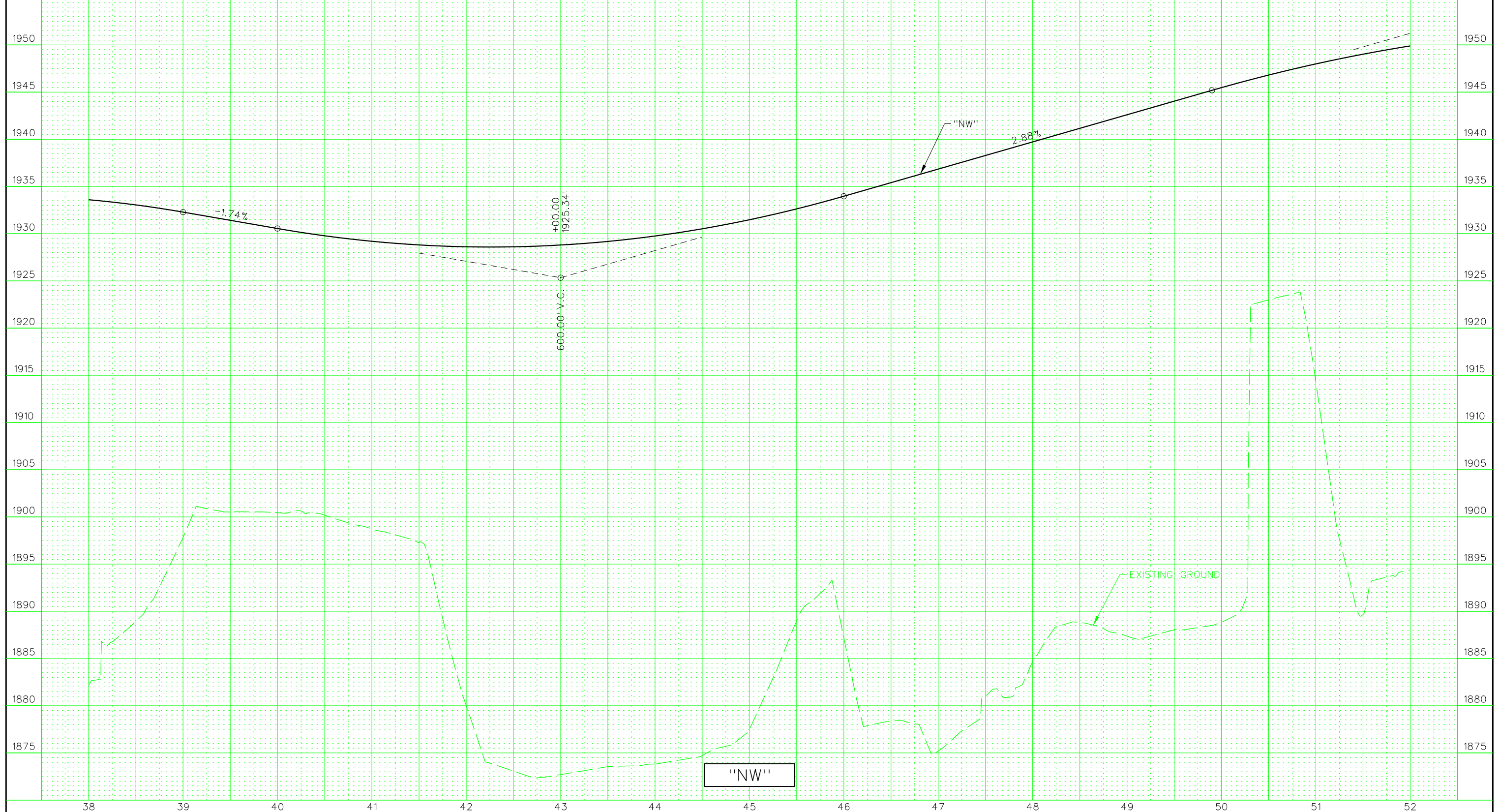


# PRELIMINARY

SUBJECT TO REVISION  
12/9/2019

STATE	PROJECT NO.	COUNTY	SHEET NO.
NEVADA	SP I-XXX-X(XX)	CLARK	39

EXCAVATION yd<sup>3</sup>  
BORROW yd<sup>3</sup>  
EMBANKMENT yd<sup>3</sup>  
OVERHAUL yd<sup>3</sup>/mi

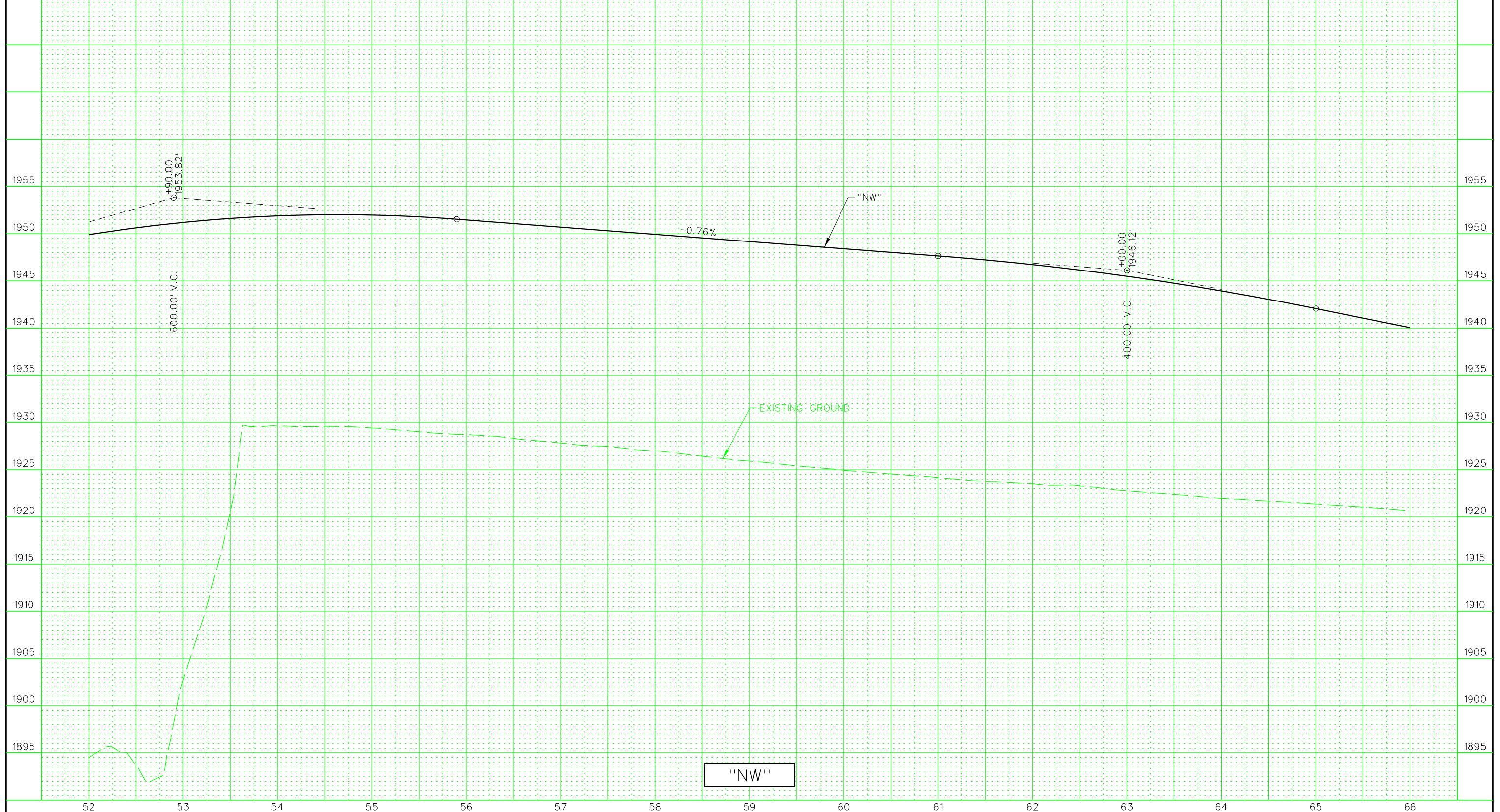


# PRELIMINARY

SUBJECT TO REVISION  
12/9/2019

STATE	PROJECT NO.	COUNTY	SHEET NO.
NEVADA	SP I-XXX-X(XX)	CLARK	40

EXCAVATION yd<sup>3</sup>  
BORROW yd<sup>3</sup>  
EMBANKMENT yd<sup>3</sup>  
OVERHAUL yd<sup>3</sup>/mi

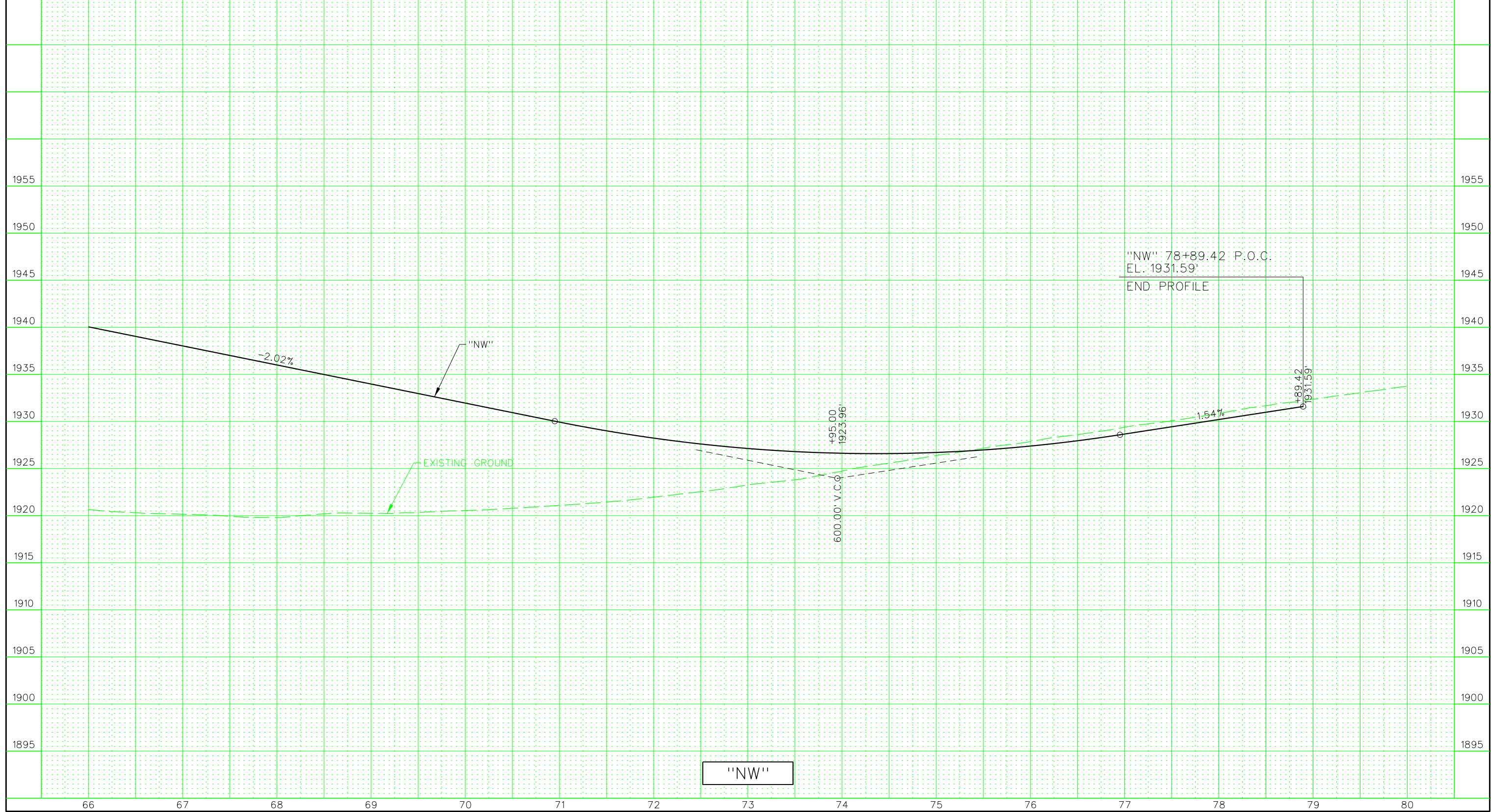


# PRELIMINARY

SUBJECT TO REVISION  
12/9/2019

STATE	PROJECT NO.	COUNTY	SHEET NO.
NEVADA	SP I-XXX-X(XX)	CLARK	41

EXCAVATION yd<sup>3</sup>  
BORROW yd<sup>3</sup>  
EMBANKMENT yd<sup>3</sup>  
OVERHAUL yd<sup>3</sup>/mi

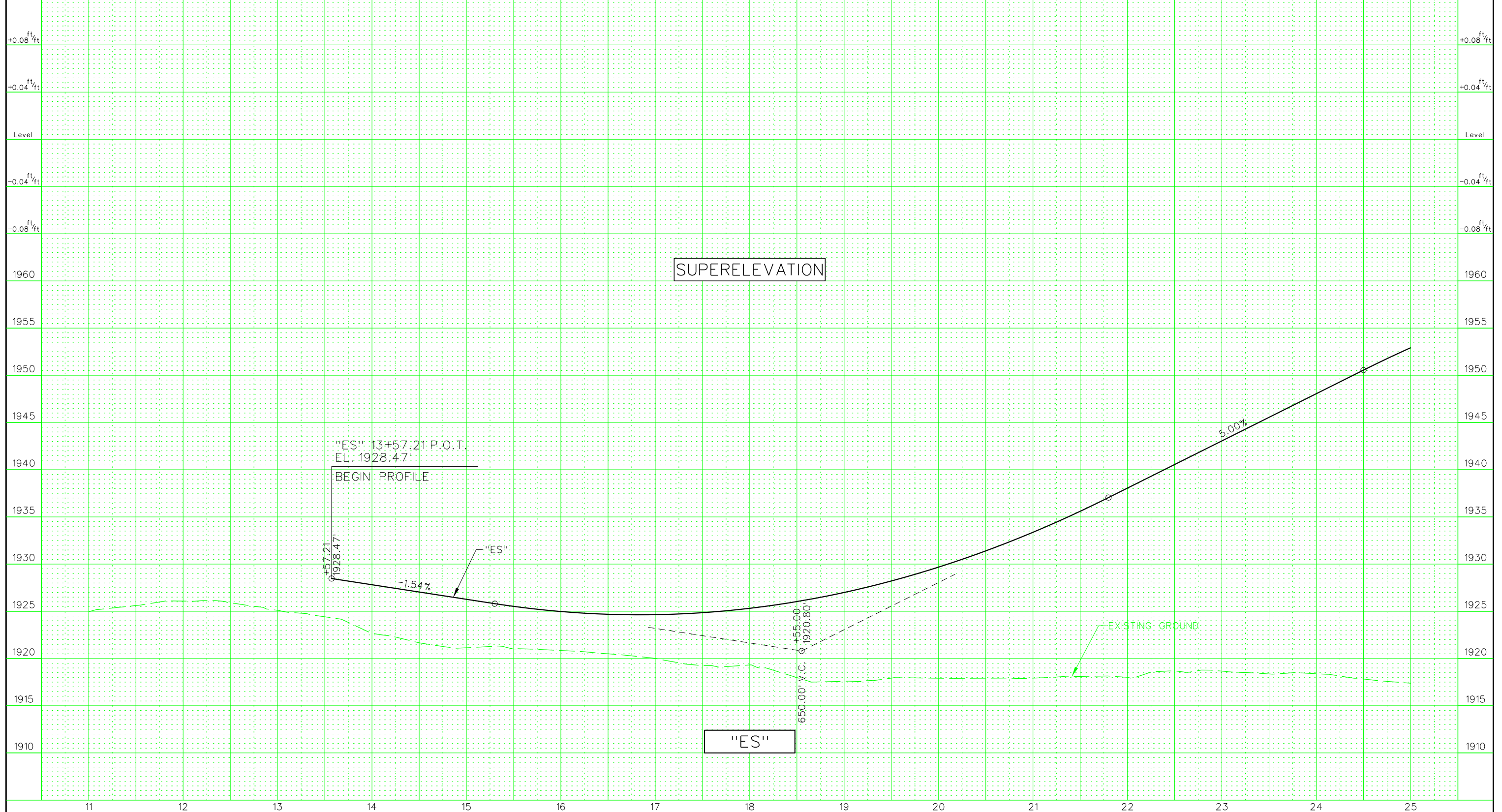


# PRELIMINARY

SUBJECT TO REVISION  
12/9/2019

STATE	PROJECT NO.	COUNTY	SHEET NO.
NEVADA	SP I-XXX-X(XX)	CLARK	42

EXCAVATION yd<sup>3</sup>  
BORROW yd<sup>3</sup>  
EMBANKMENT yd<sup>3</sup>  
OVERHAUL yd<sup>3</sup>/mi



# PRELIMINARY

SUBJECT TO REVISION  
12/9/2019

STATE	PROJECT NO.	COUNTY	SHEET NO.
NEVADA	SP I-XXX-X(XX)	CLARK	43

EXCAVATION yd<sup>3</sup>  
BORROW yd<sup>3</sup>  
EMBANKMENT yd<sup>3</sup>  
OVERHAUL yd<sup>3</sup>/mi

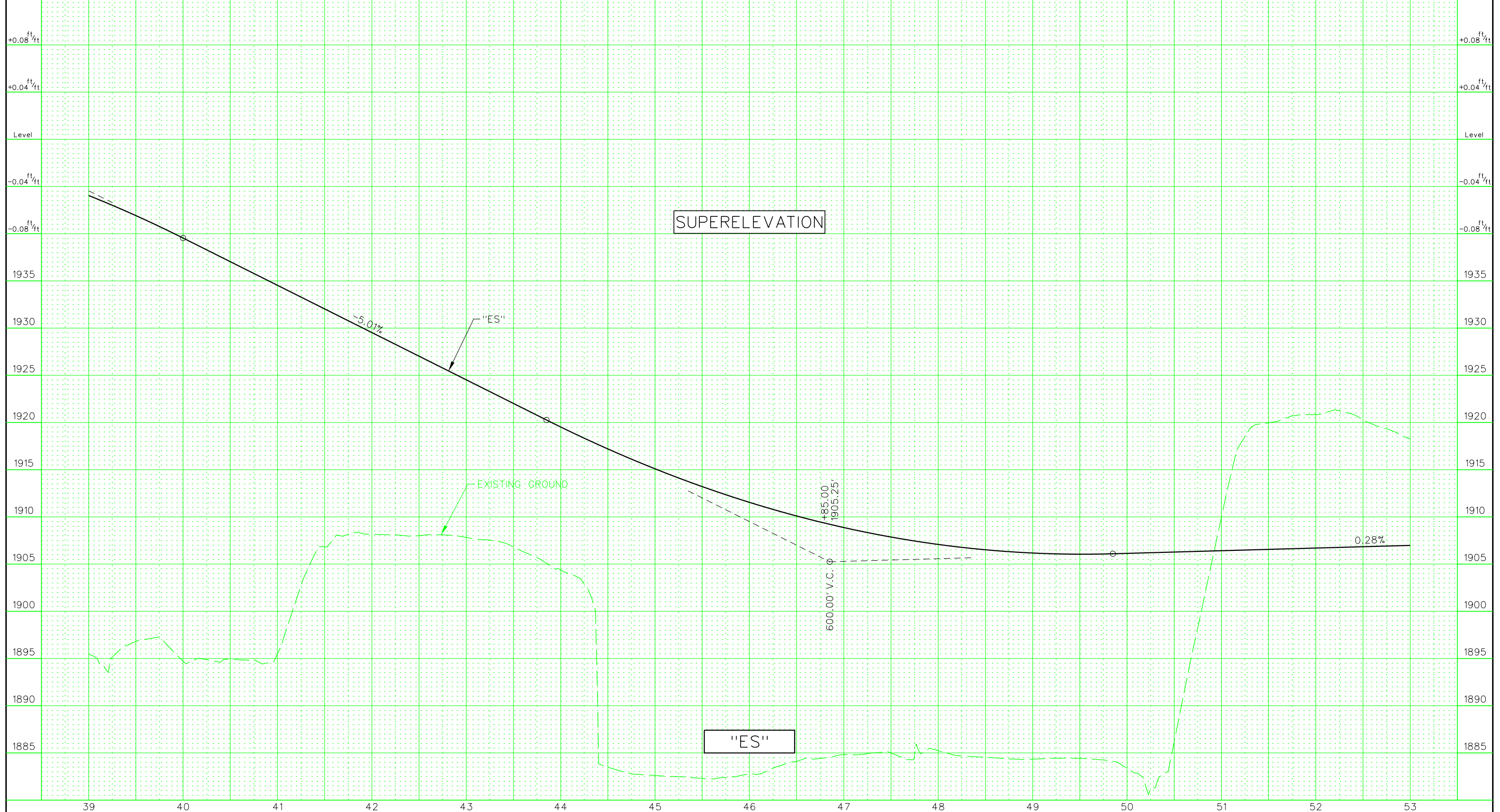


# PRELIMINARY

SUBJECT TO REVISION  
12/9/2019

STATE	PROJECT NO.	COUNTY	SHEET NO.
NEVADA	SP I-XXX-X(XX)	CLARK	44

EXCAVATION yd<sup>3</sup>  
BORROW yd<sup>3</sup>  
EMBANKMENT yd<sup>3</sup>  
OVERHAUL yd<sup>3</sup>/mi

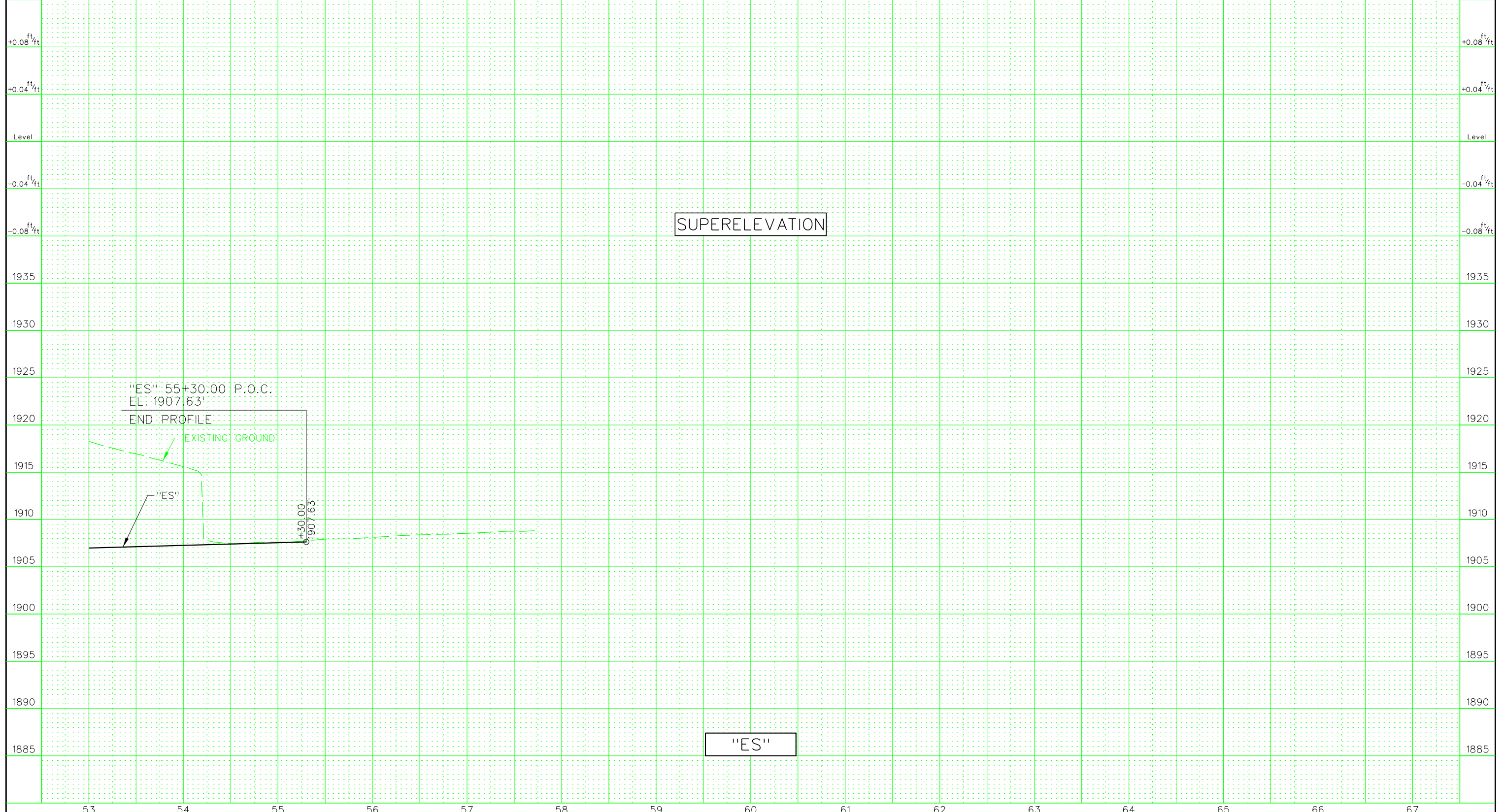


# PRELIMINARY

SUBJECT TO REVISION  
12/9/2019

STATE	PROJECT NO.	COUNTY	SHEET NO.
NEVADA	SP I-XXX-X(XX)	CLARK	45

EXCAVATION yd<sup>3</sup>  
 BORROW yd<sup>3</sup>  
 EMBANKMENT yd<sup>3</sup>  
 OVERHAUL yd<sup>3</sup>/mi



53 54 55 56 57 58 59 60 61 62 63 64 65 66 67

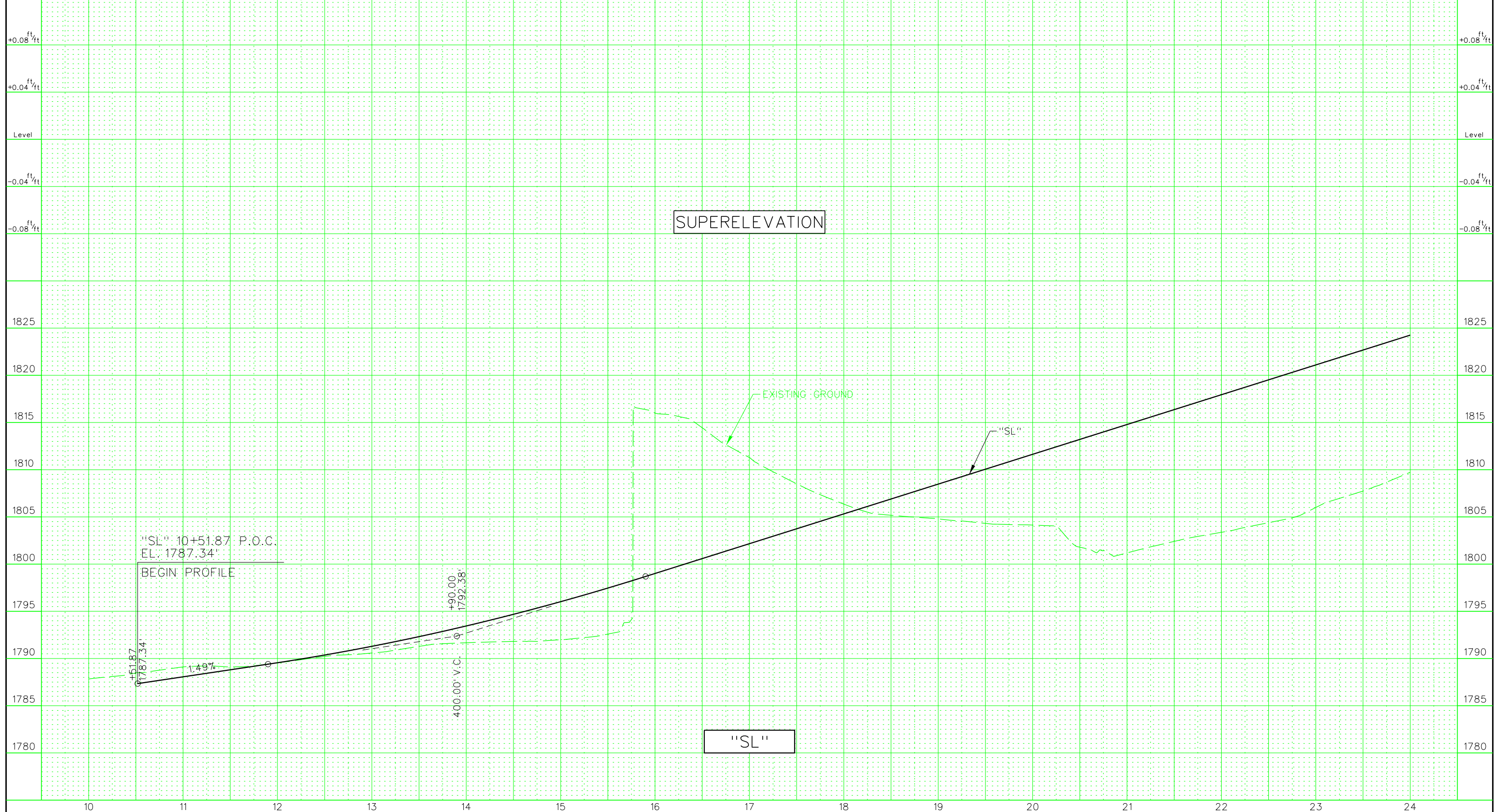


# PRELIMINARY

SUBJECT TO REVISION  
12/9/2019

STATE	PROJECT NO.	COUNTY	SHEET NO.
NEVADA	SP I-XXX-X(XX)	CLARK	46

EXCAVATION yd<sup>3</sup>  
BORROW yd<sup>3</sup>  
EMBANKMENT yd<sup>3</sup>  
OVERHAUL yd<sup>3</sup>/mi

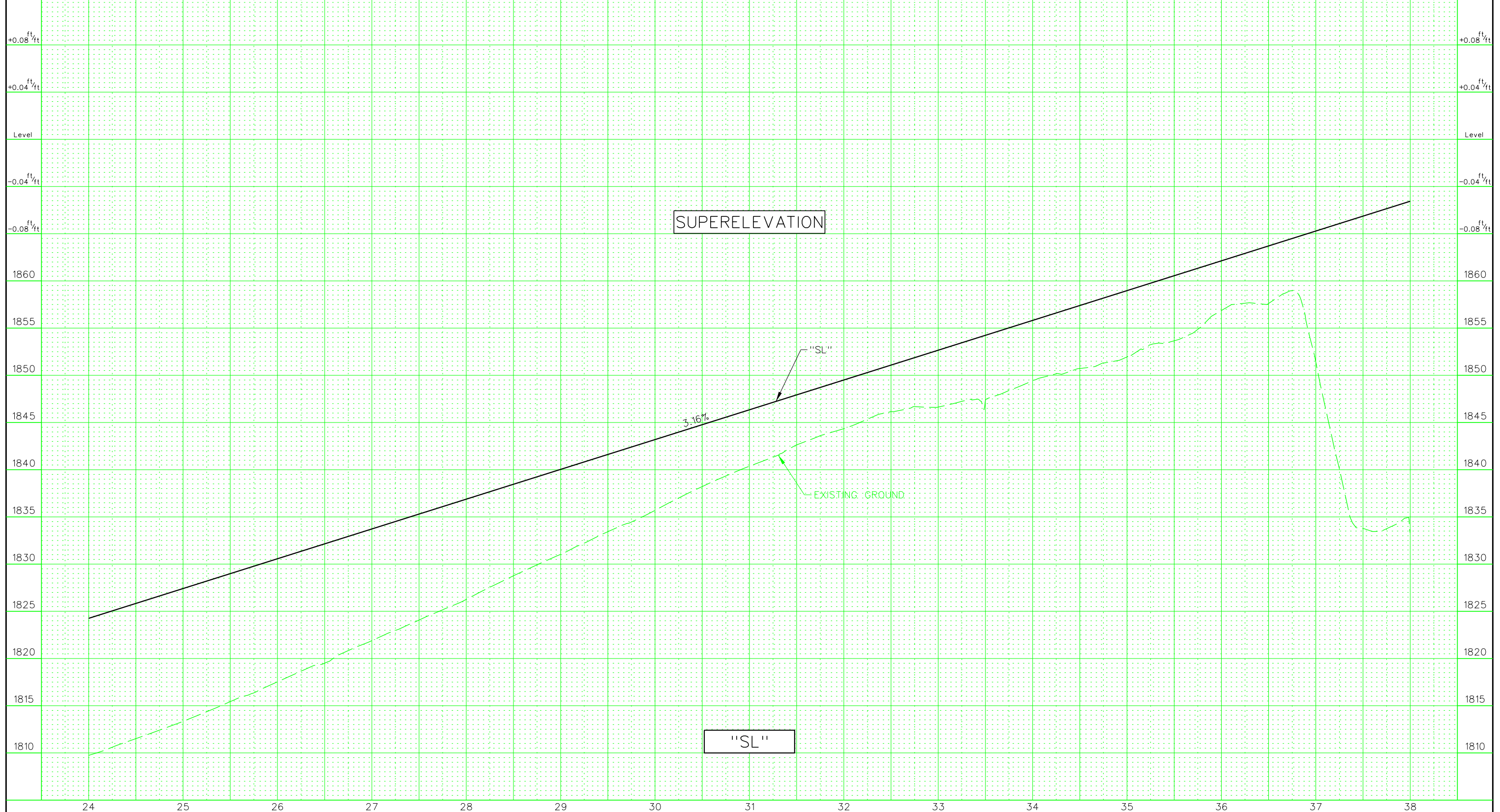


# PRELIMINARY

SUBJECT TO REVISION  
12/9/2019

STATE	PROJECT NO.	COUNTY	SHEET NO.
NEVADA	SP I-XXX-X(XX)	CLARK	47

EXCAVATION yd<sup>3</sup>  
BORROW yd<sup>3</sup>  
EMBANKMENT yd<sup>3</sup>  
OVERHAUL yd<sup>3</sup>/mi

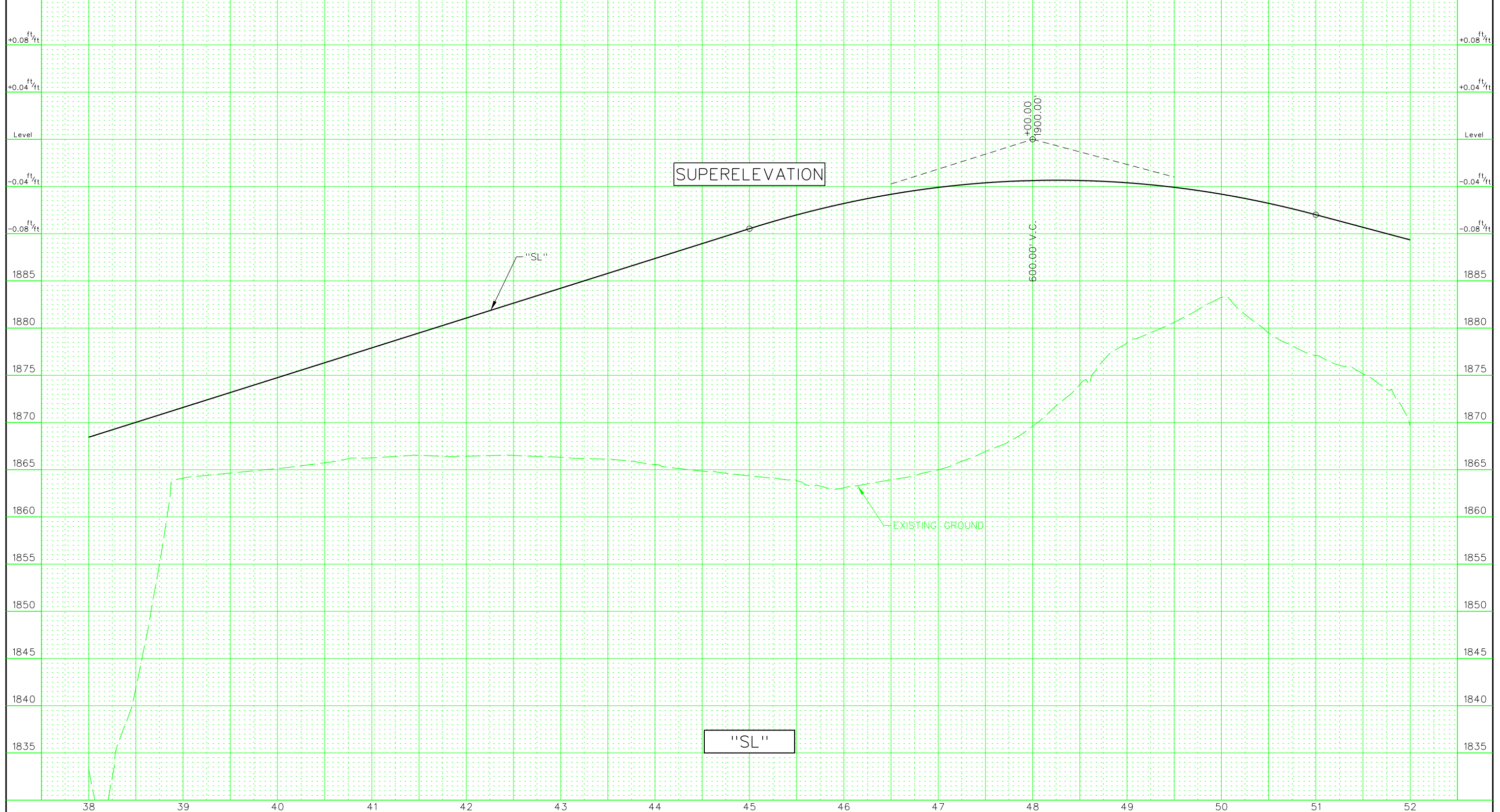


# PRELIMINARY

SUBJECT TO REVISION  
12/9/2019

STATE	PROJECT NO.	COUNTY	SHEET NO.
NEVADA	SP I-XXX-X(XX)	CLARK	48

EXCAVATION yd<sup>3</sup>  
BORROW yd<sup>3</sup>  
EMBANKMENT yd<sup>3</sup>  
OVERHAUL yd<sup>3</sup>/mi

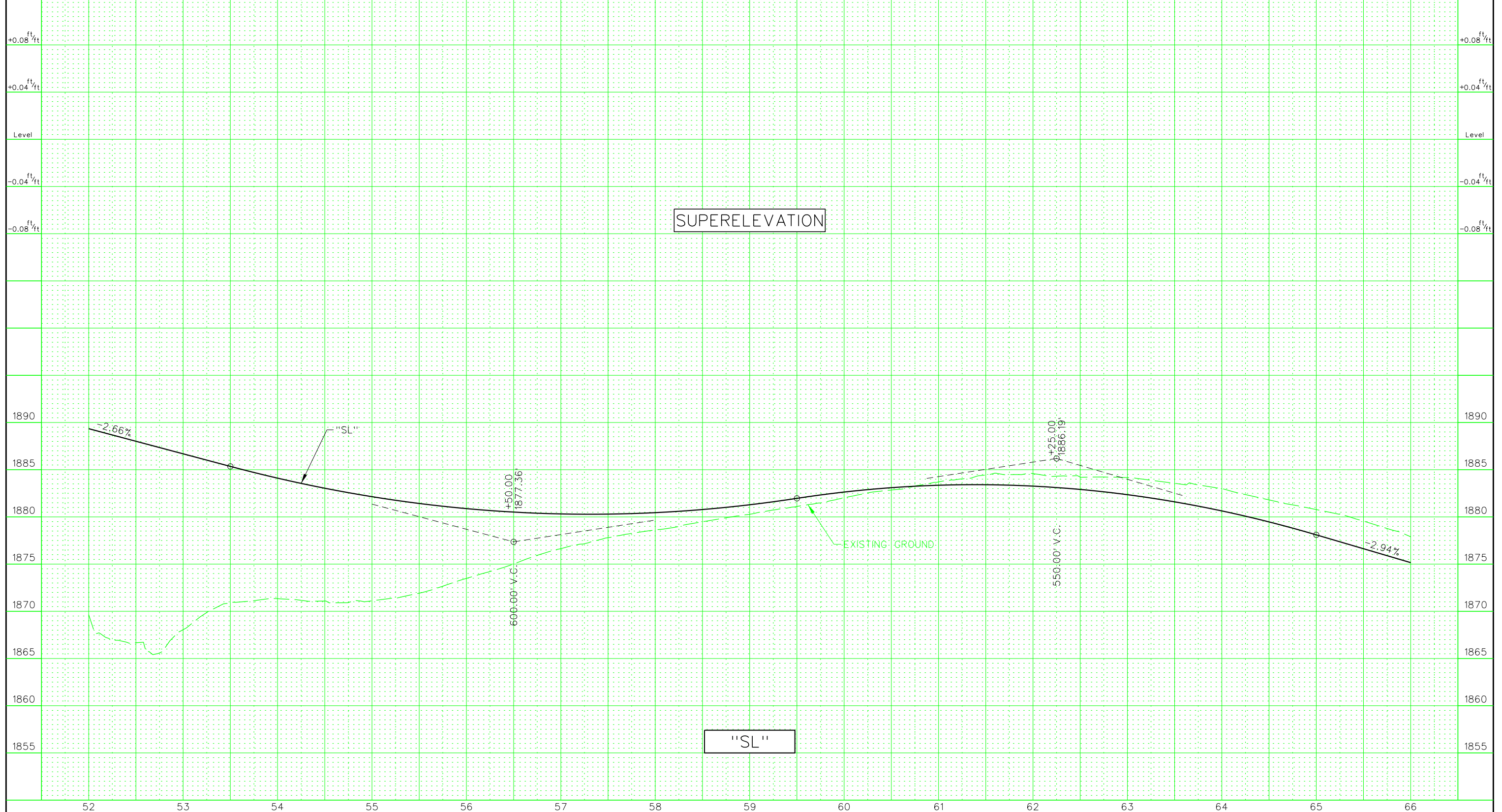


# PRELIMINARY

SUBJECT TO REVISION  
12/9/2019

STATE	PROJECT NO.	COUNTY	SHEET NO.
NEVADA	SP I-XXX-X(XX)	CLARK	49

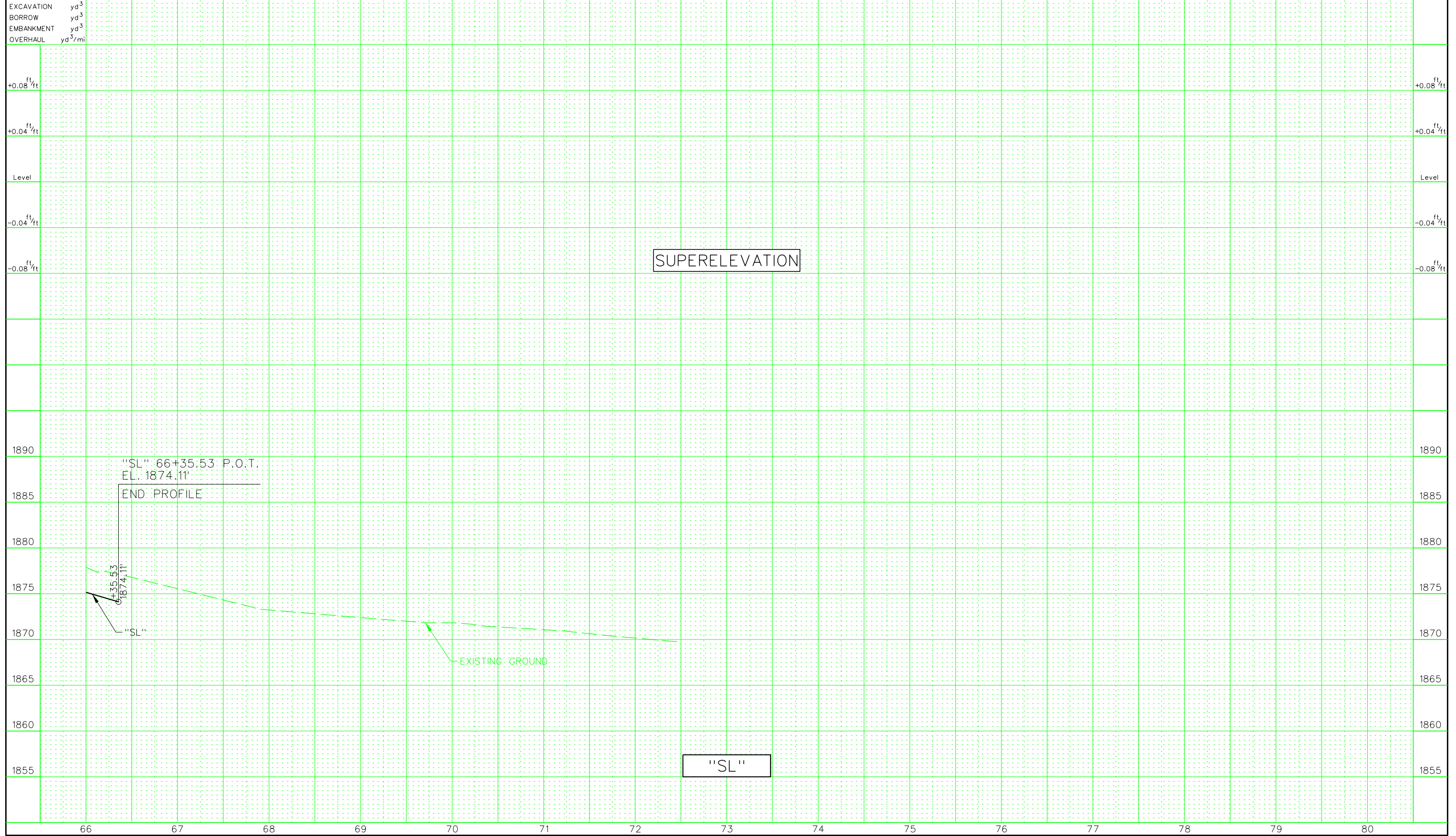
EXCAVATION yd<sup>3</sup>  
BORROW yd<sup>3</sup>  
EMBANKMENT yd<sup>3</sup>  
OVERHAUL yd<sup>3</sup>/mi



# PRELIMINARY

SUBJECT TO REVISION  
12/9/2019

STATE	PROJECT NO.	COUNTY	SHEET NO.
NEVADA	SP I-XXX-X(XX)	CLARK	50



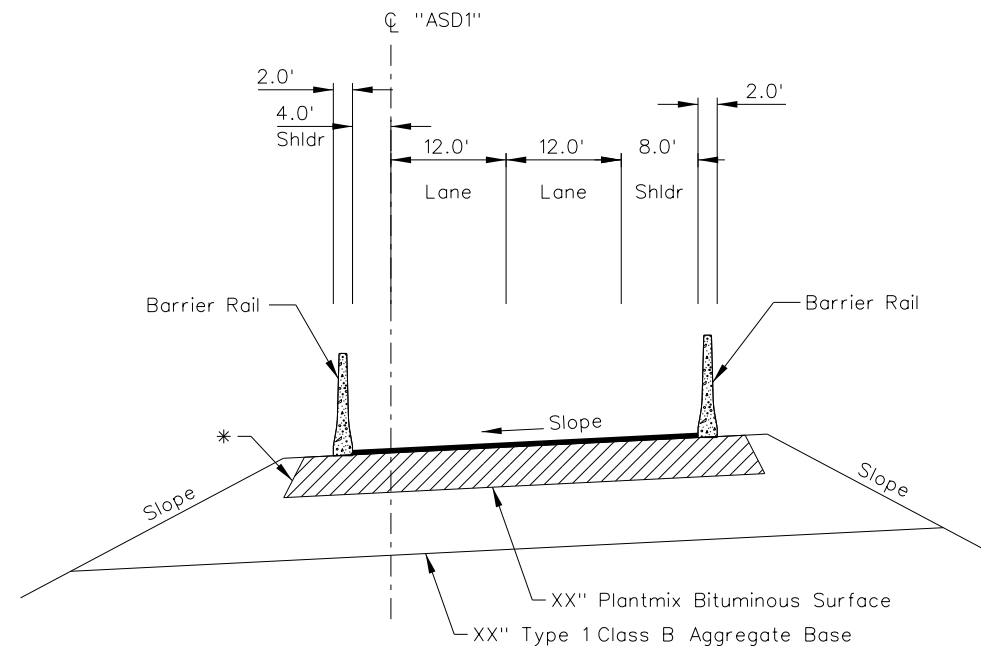
STATE	PROJECT NO.	COUNTY	SHEET NO.
NEVADA	SP I-XXX-X(XX)	CLARK	2

# PRELIMINARY

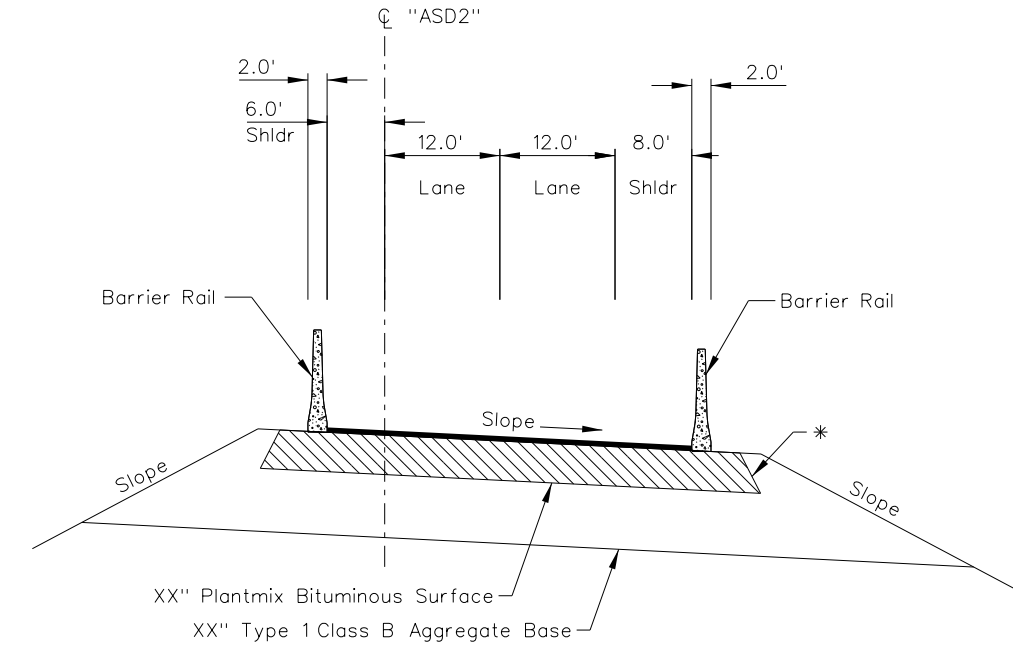
SUBJECT TO REVISION  
12/26/2019

- LEGEND -

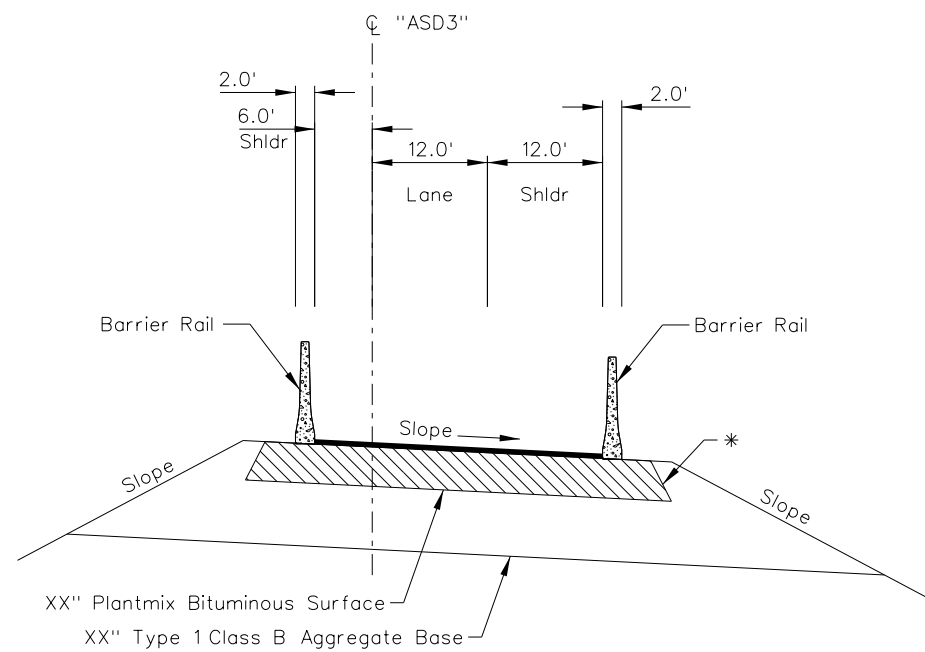
\* - ANGLE OF REPOSE



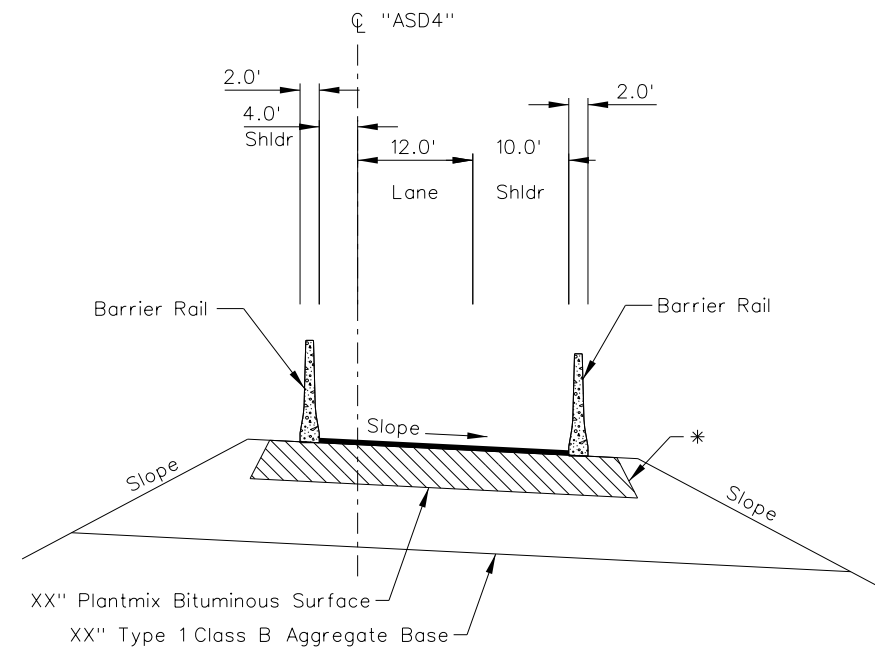
"ASD1" 10+80.14 TO "ASD1" 28+35.40



"ASD2" 10+00.00 TO "ASD2" 27+22.27  
"ASD2" 17+92.43 TO "ASD2" 24+28.10 (BRIDGE EXCEPTION)



"ASD3" 11+65.39 TO "ASD3" 21+28.39  
"ASD3" 12+28.53 TO "ASD3" 16+93.70 (BRIDGE EXCEPTION)



"ASD4" 13+92.82 TO "ASD4" 21+40.21

STATE OF NEVADA  
DEPARTMENT OF TRANSPORTATION  
HENDERSON INTERCHANGE

## TYPICAL SECTIONS OPTION 2

12/26/2019

1:100 PLOT SCALE

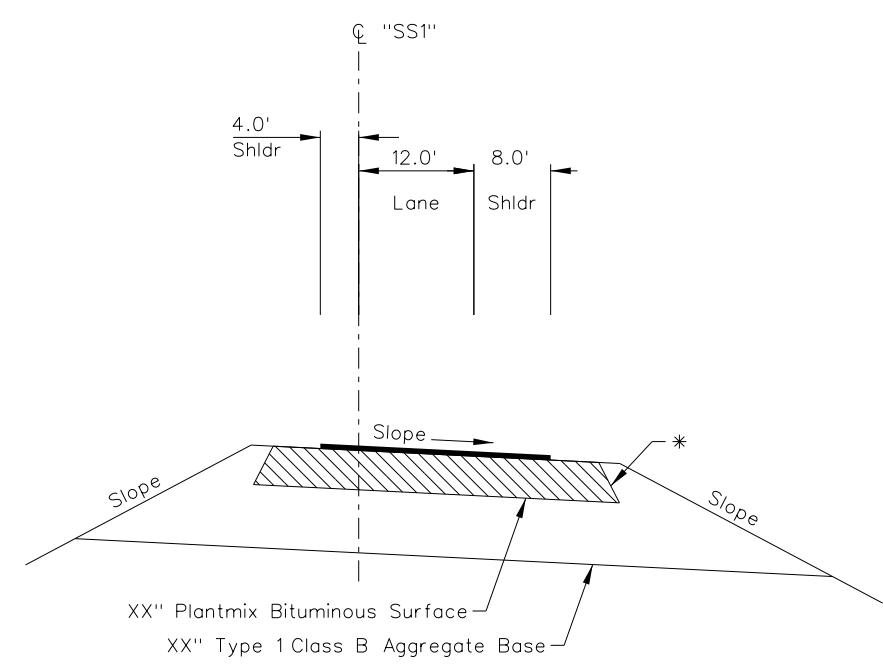
devs

STATE	PROJECT NO.	COUNTY	SHEET NO.
NEVADA	SP I-XXX-X(XX)	CLARK	2A

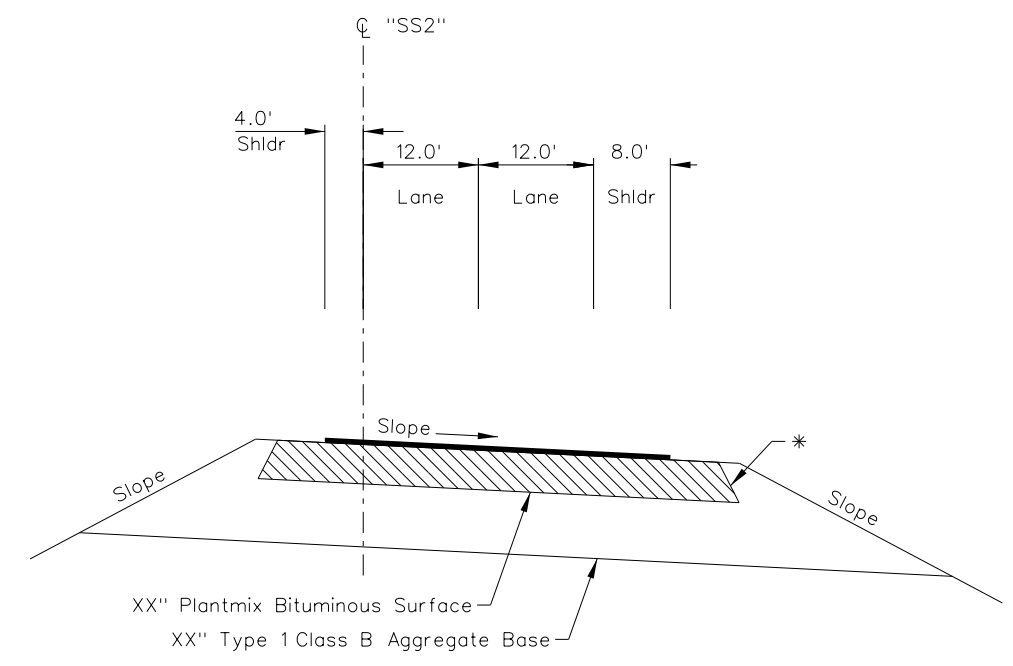
# PRELIMINARY

SUBJECT TO REVISION  
12/26/2019

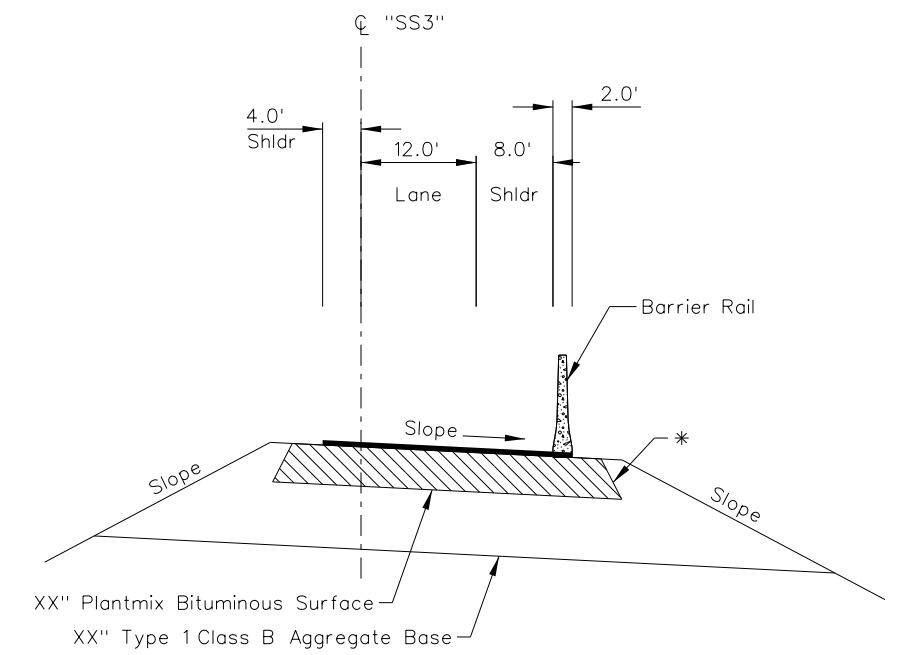
- LEGEND -  
\* - ANGLE OF REPOSE



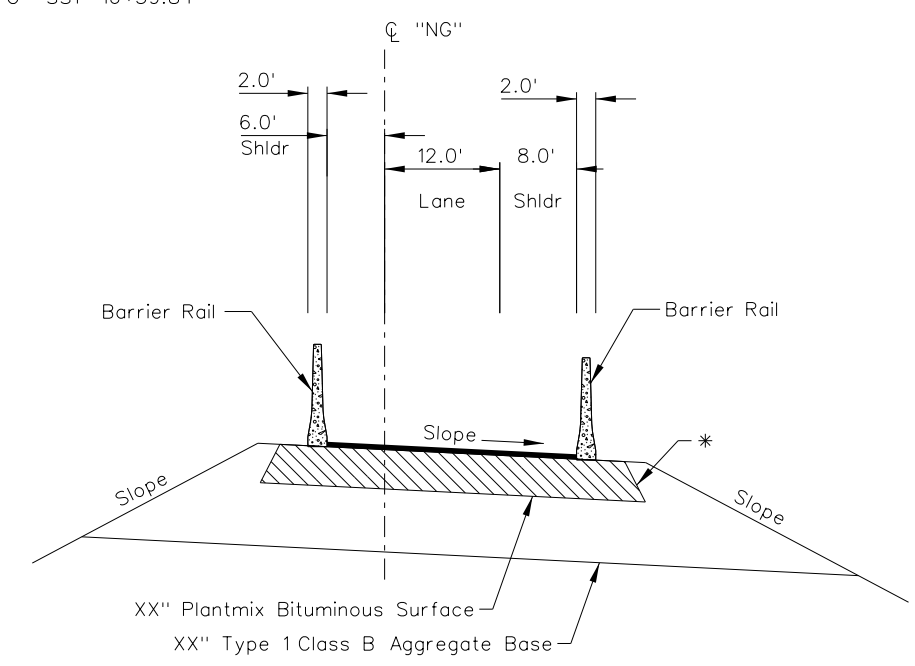
"SS1" 10+00.00 TO "SS1" 16+39.84



"SS2" 11+10.86 TO "SS2" 21+83.73



"SS3" 11+65.90 TO "SS3" 16+33.93



"NG" 12+37.12 TO "NG" 24+62.45  
"NG" 15+18.96 TO "NG" 16+56.63 (BRIDGE EXCEPTION)

STATE OF NEVADA DEPARTMENT OF TRANSPORTATION HENDERSON INTERCHANGE  <b>TYPICAL SECTIONS</b> <b>OPTION 2</b>	
--	--

12/26/2019

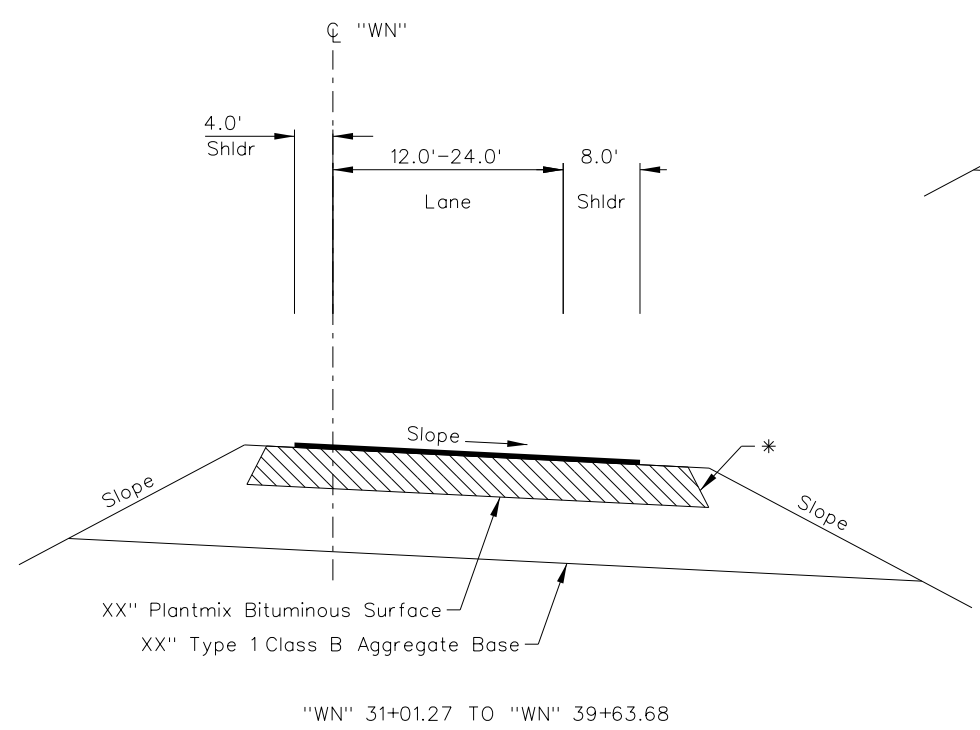
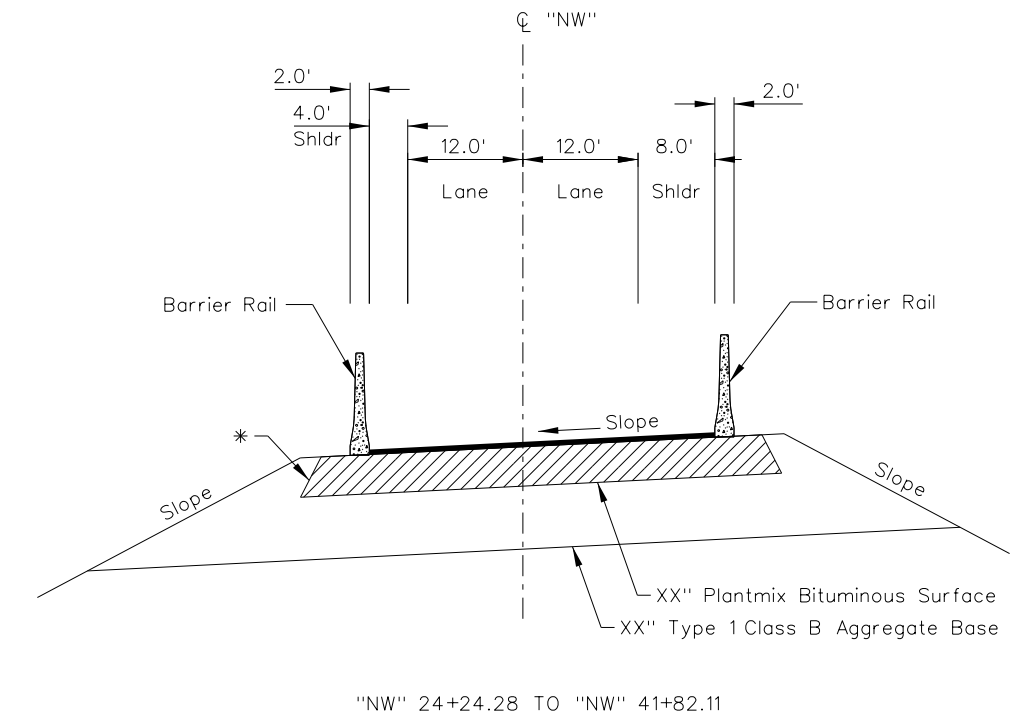
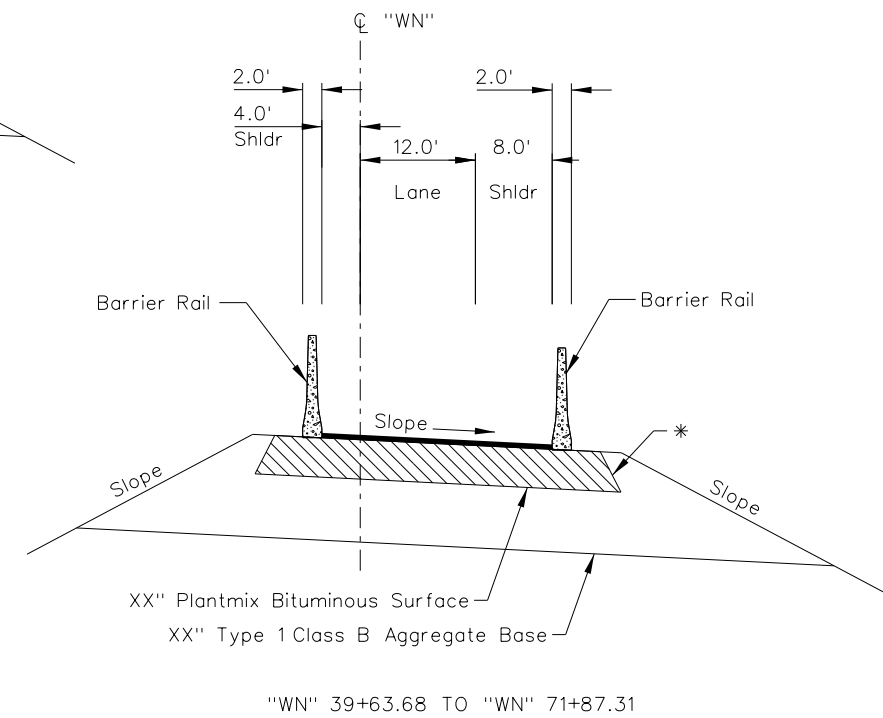
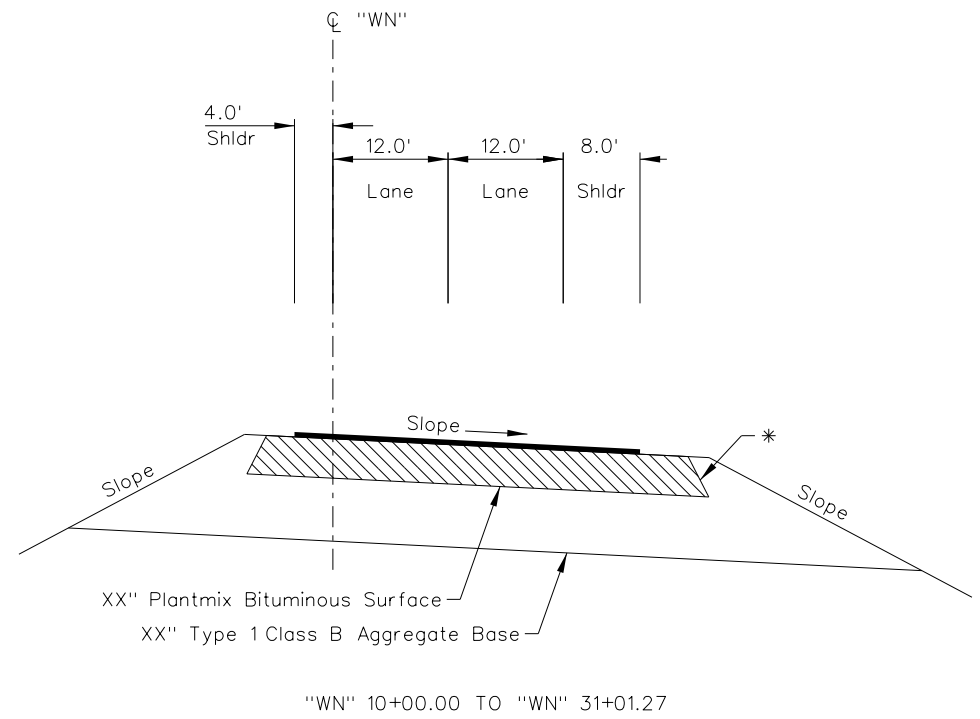
1:100 PLOT SCALE

devs

STATE	PROJECT NO.	COUNTY	SHEET NO.
NEVADA	SP I-XXX-X(XX)	CLARK	2B

**PRELIMINARY**  
 SUBJECT TO REVISION  
 12/26/2019

- LEGEND -  
 \* - ANGLE OF REPOSE



STATE OF NEVADA  
 DEPARTMENT OF TRANSPORTATION  
 HENDERSON INTERCHANGE

**TYPICAL SECTIONS  
 OPTION 2**

12/26/2019

1:100 PLOT SCALE

devs

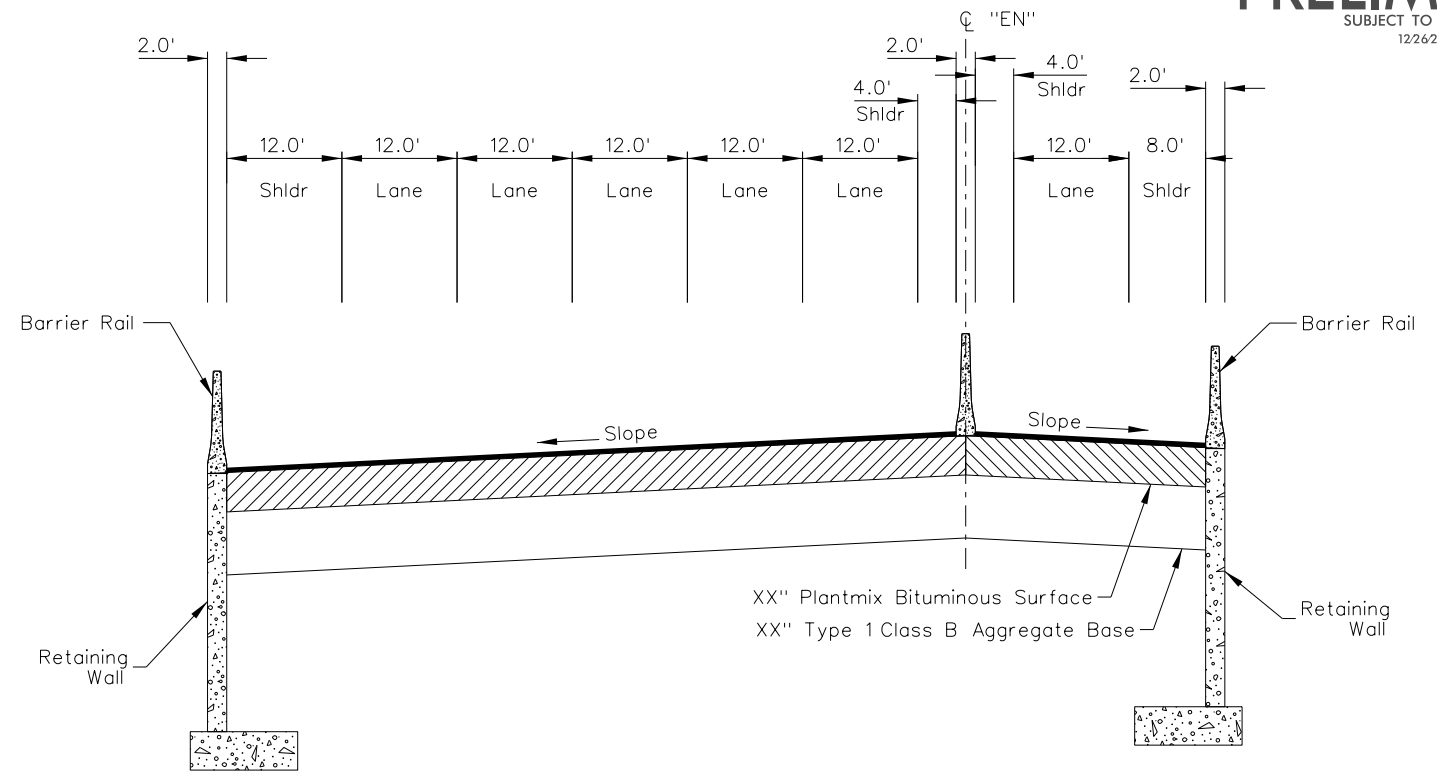


STATE	PROJECT NO.	COUNTY	SHEET NO.
NEVADA	SP I-XXX-X(XX)	CLARK	2C

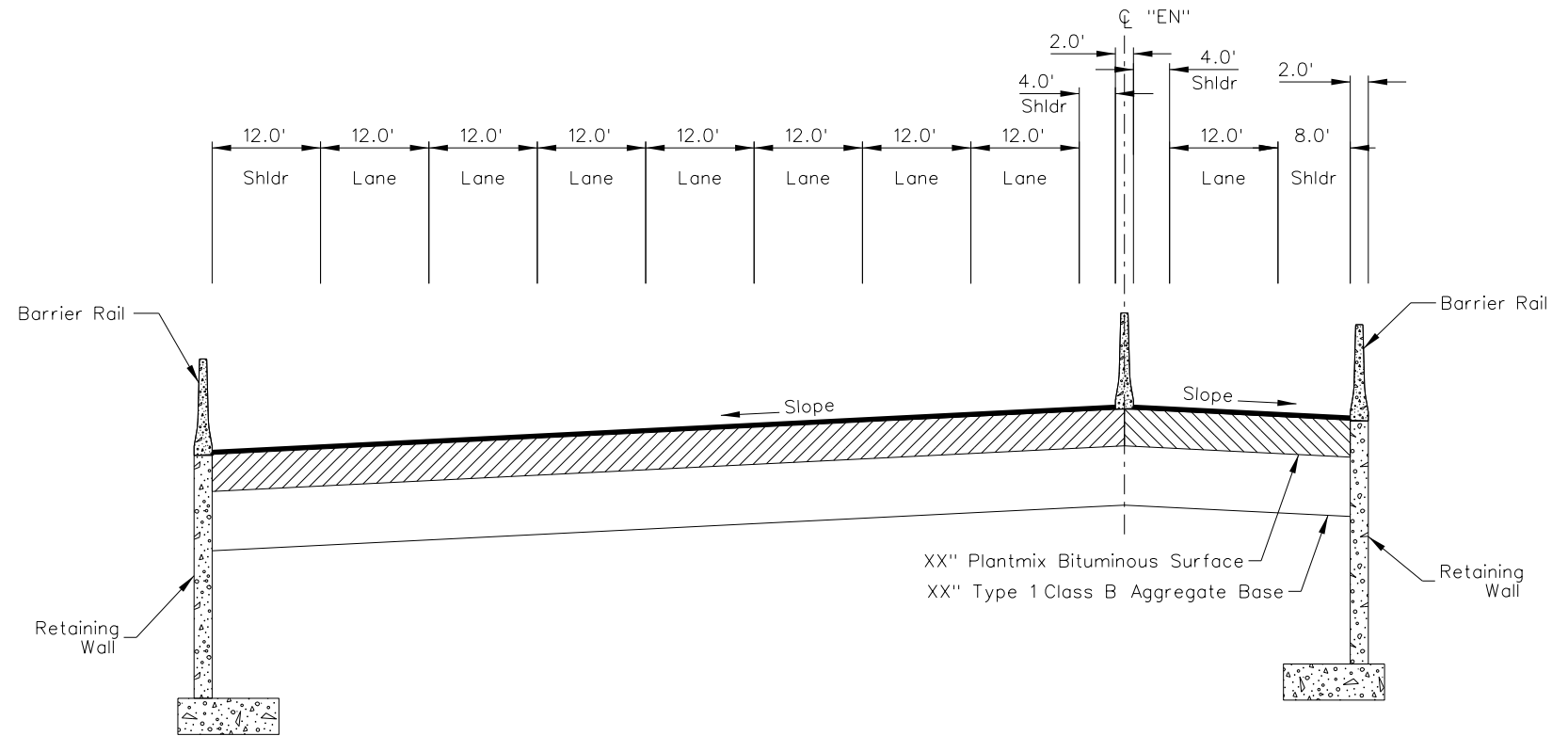
# PRELIMINARY

SUBJECT TO REVISION  
12/26/2019

- LEGEND -  
\* - ANGLE OF REPOSE



"EN" 10+00.00 TO "EN" 22+36.33



"EN" 22+36.33 TO "EN" 40+47.52  
"EN" 22+92.04 TO "EN" 26+11.91 (BRIDGE EXCEPTION)

STATE OF NEVADA  
DEPARTMENT OF TRANSPORTATION  
HENDERSON INTERCHANGE

## TYPICAL SECTIONS OPTION 2

12/26/2019

1:100 PLOT SCALE

devs

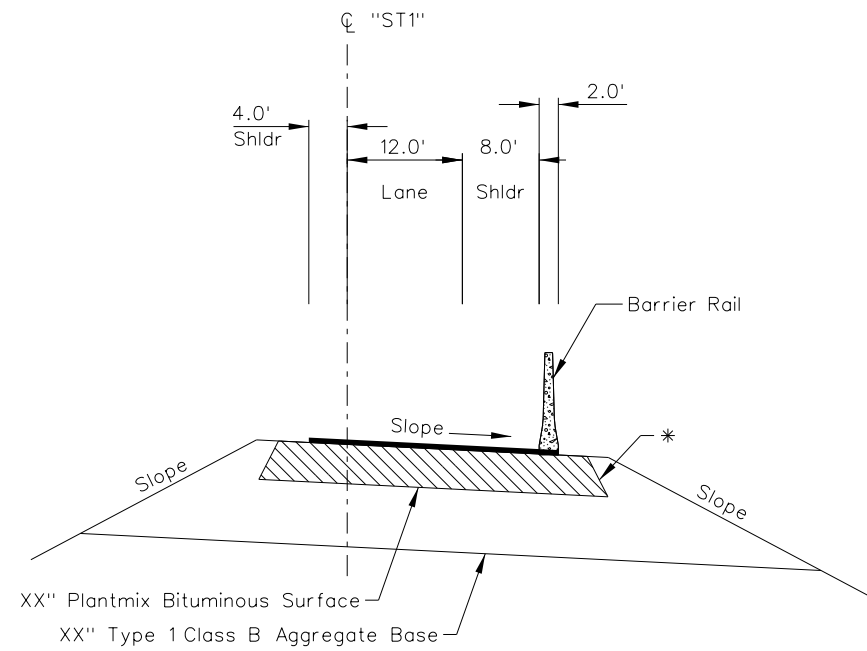
STATE	PROJECT NO.	COUNTY	SHEET NO.
NEVADA	SP I-XXX-X(XX)	CLARK	2D

# PRELIMINARY

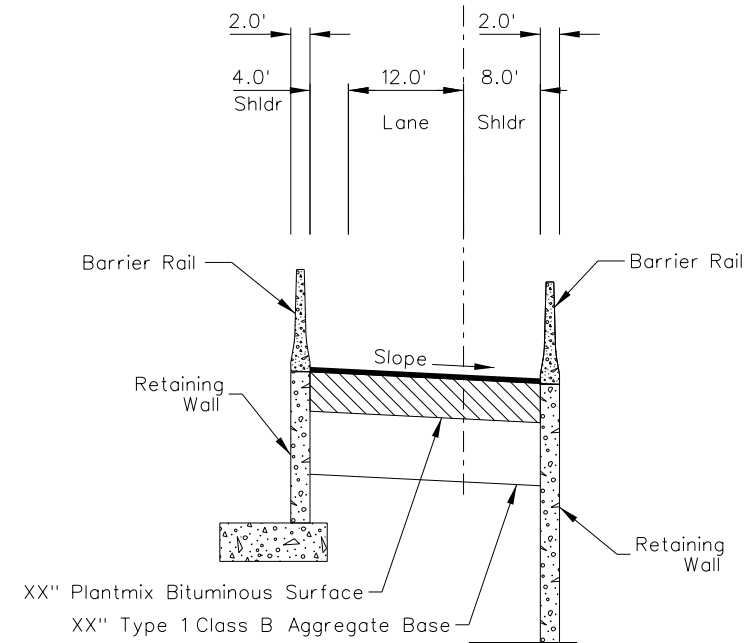
SUBJECT TO REVISION  
12/26/2019

- LEGEND -

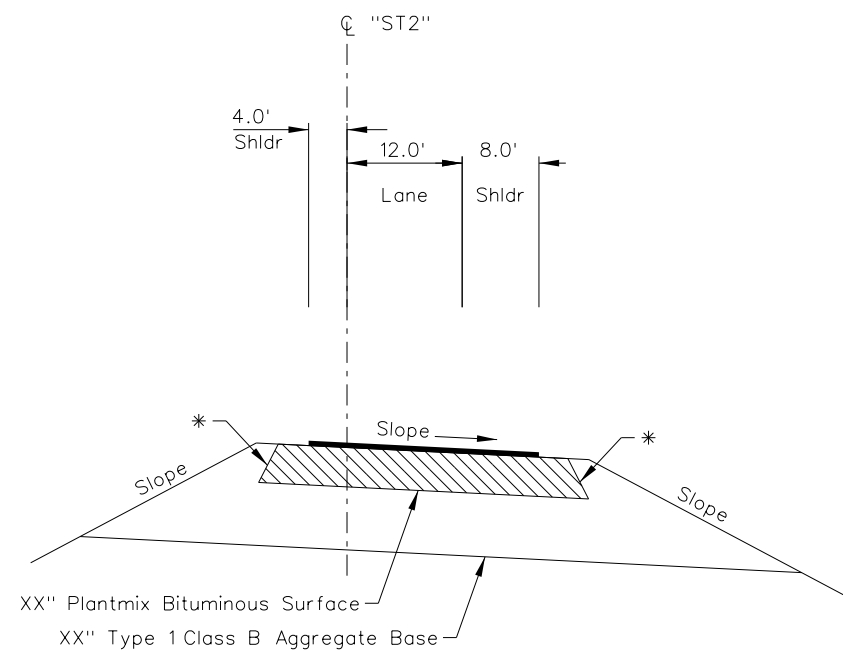
\* - ANGLE OF REPOSE



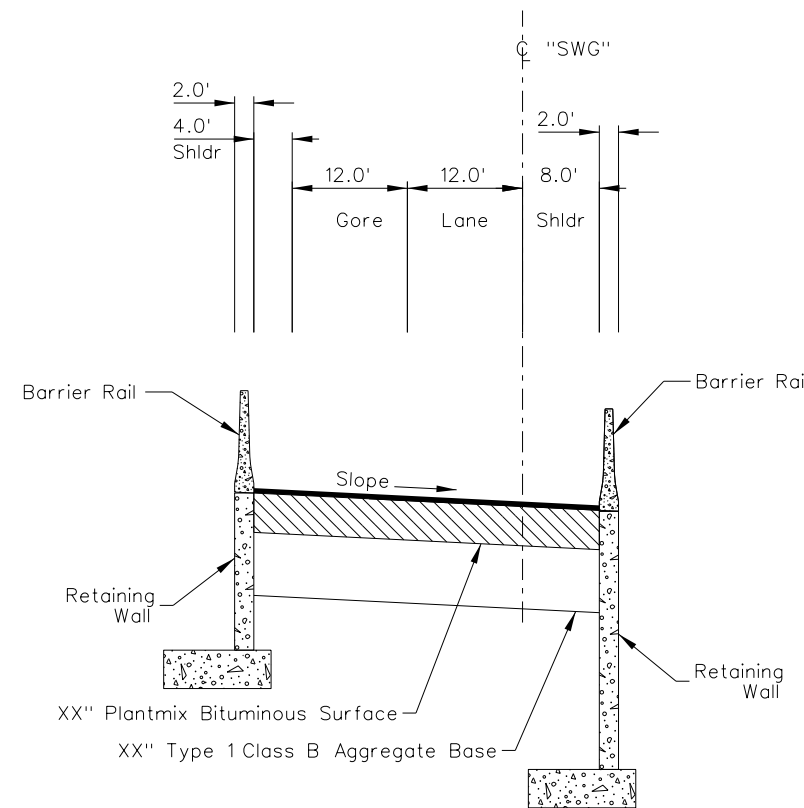
"ST1" 10+00.00 TO "ST1" 20+56.83



"SWG" 10+00.00 TO "SWG" 25+29.50



"ST2" 13+96.51 TO "ST2" 21+74.13



"SWG" 25+29.50 TO "SWG" 38+15.01

STATE OF NEVADA  
DEPARTMENT OF TRANSPORTATION  
HENDERSON INTERCHANGE

## TYPICAL SECTIONS OPTION 2

12/26/2019

1:100 PLOT SCALE

devs

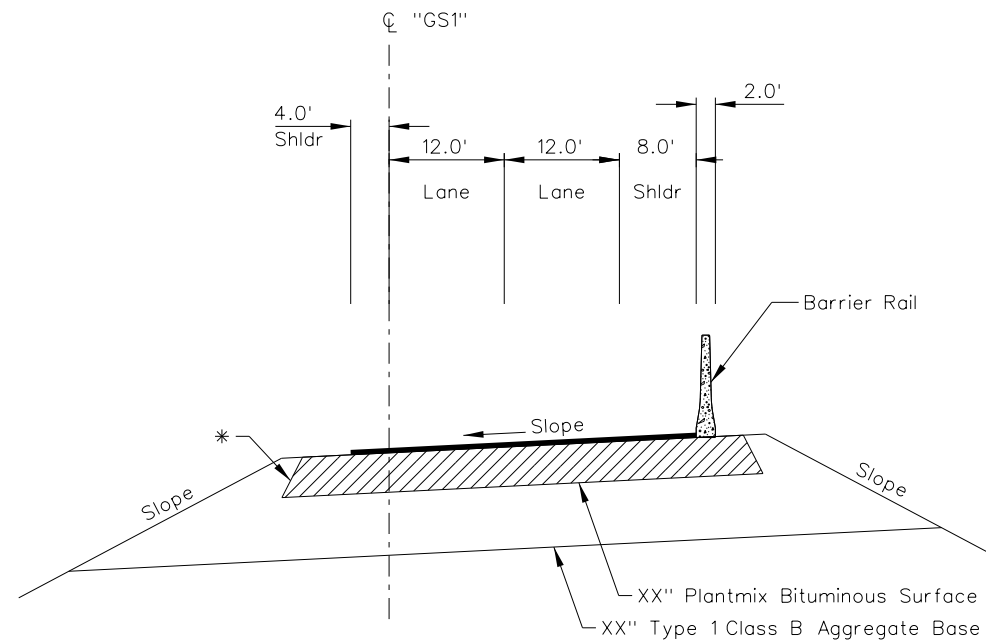
STATE	PROJECT NO.	COUNTY	SHEET NO.
NEVADA	SP I-XXX-X(XX)	CLARK	2E

# PRELIMINARY

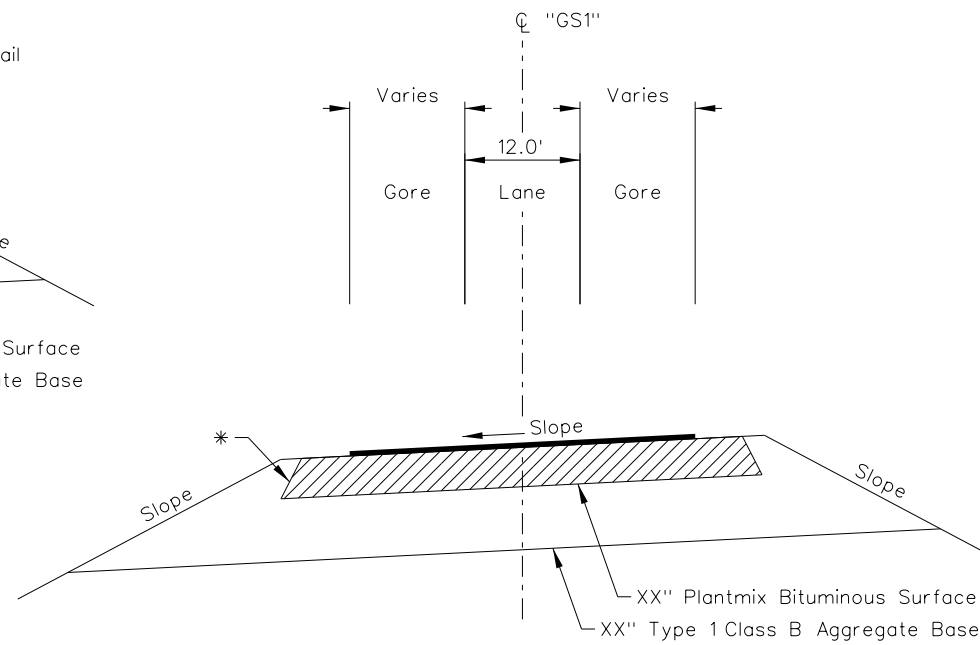
SUBJECT TO REVISION  
12/26/2019

- LEGEND -

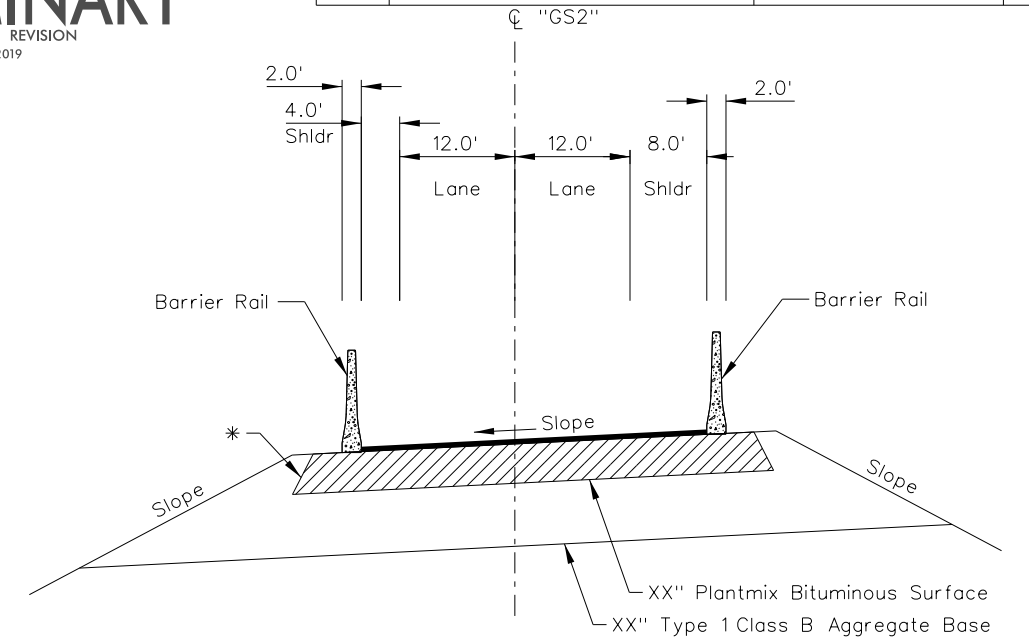
\* - ANGLE OF REPOSE



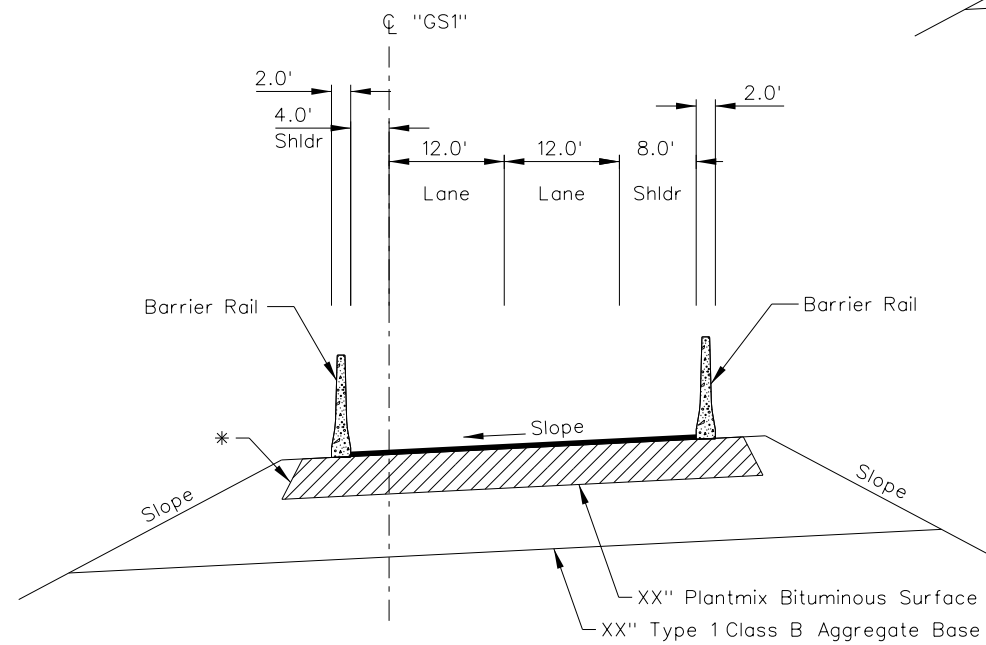
"GS1" 12+48.15 TO "GS1" 17+90.67



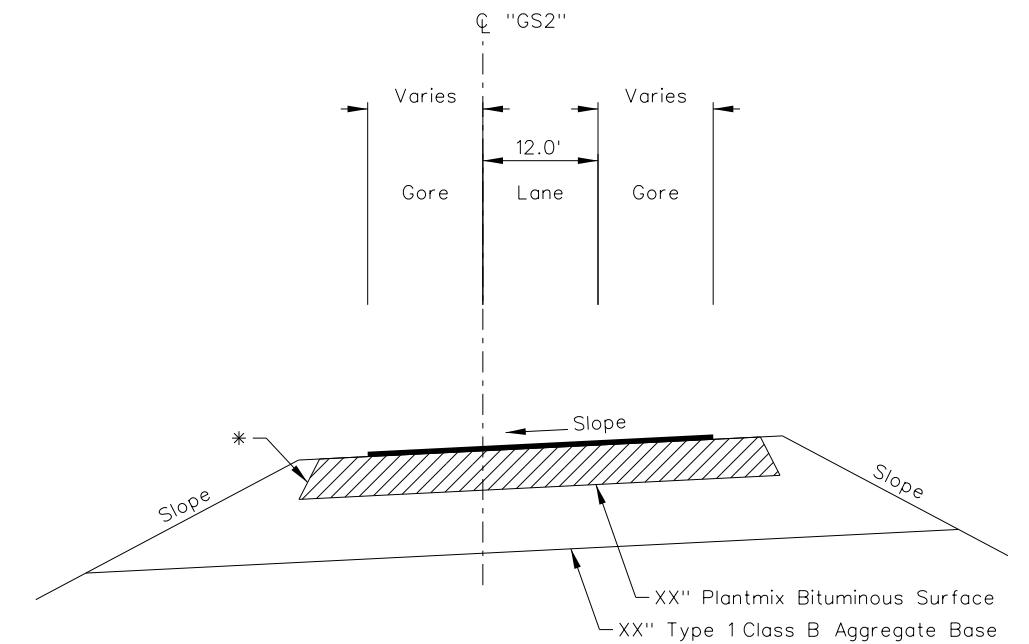
"GS1" 19+84.77 TO "GS1" 26+87.48



"GS1" 10+00.00 TO "GS1" 11+94.10



"GS1" 17+90.67 TO "GS1" 19+84.77



"GS1" 11+94.10 TO "GS1" 16+82.91

STATE OF NEVADA  
DEPARTMENT OF TRANSPORTATION  
HENDERSON INTERCHANGE

## TYPICAL SECTIONS OPTION 2

12/26/2019

1:100 PLOT SCALE

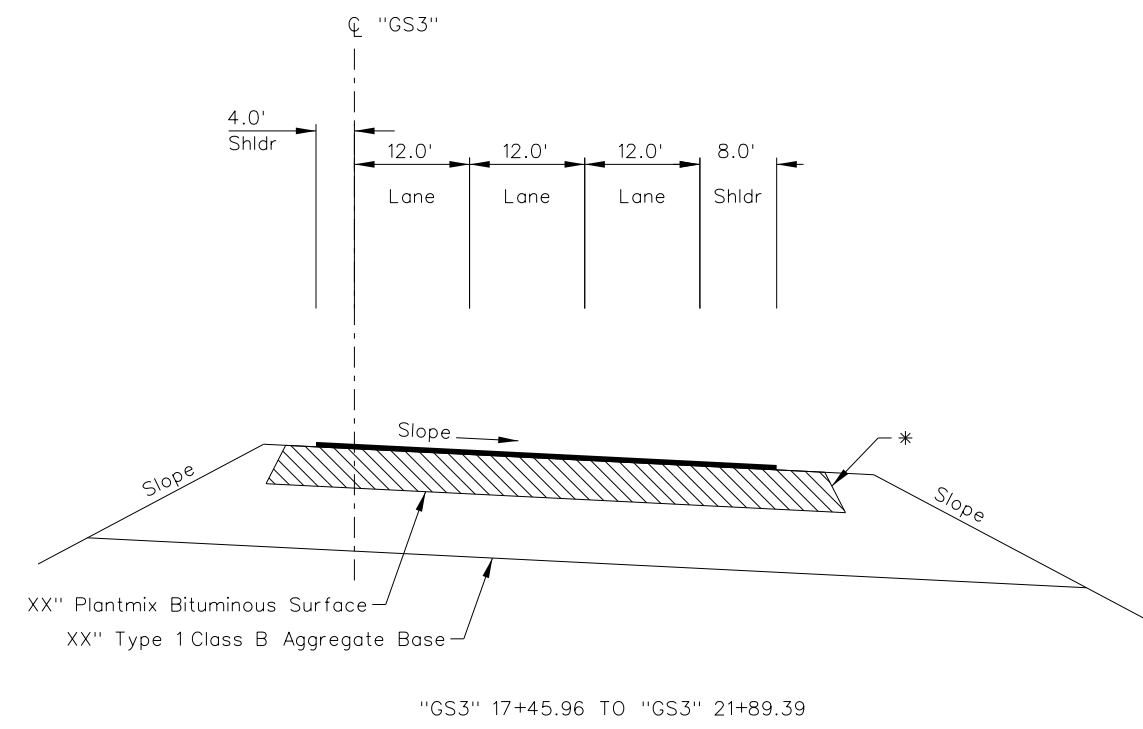
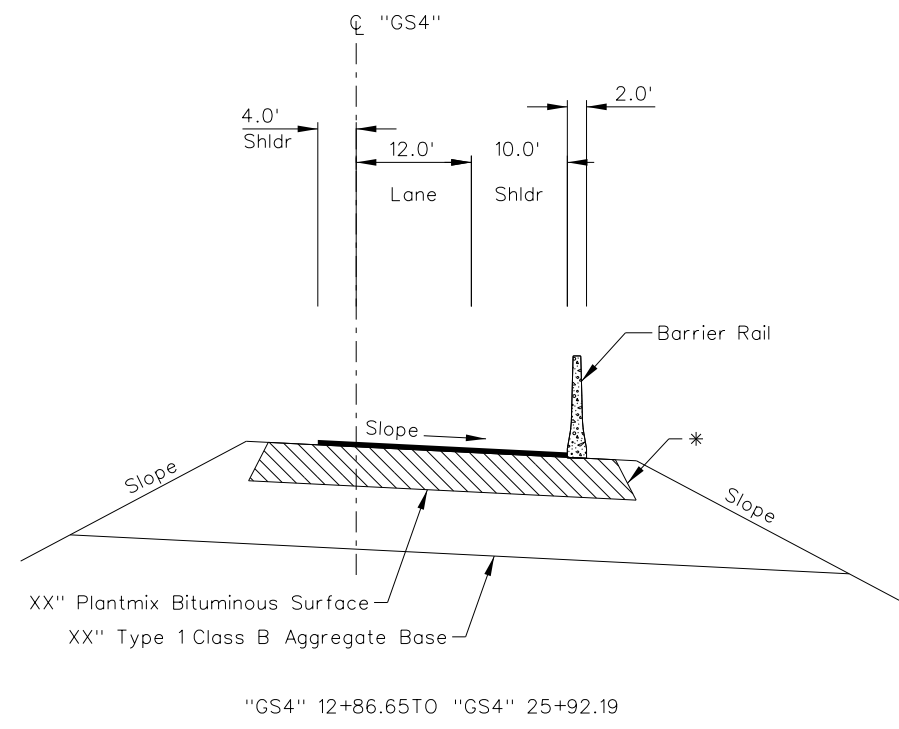
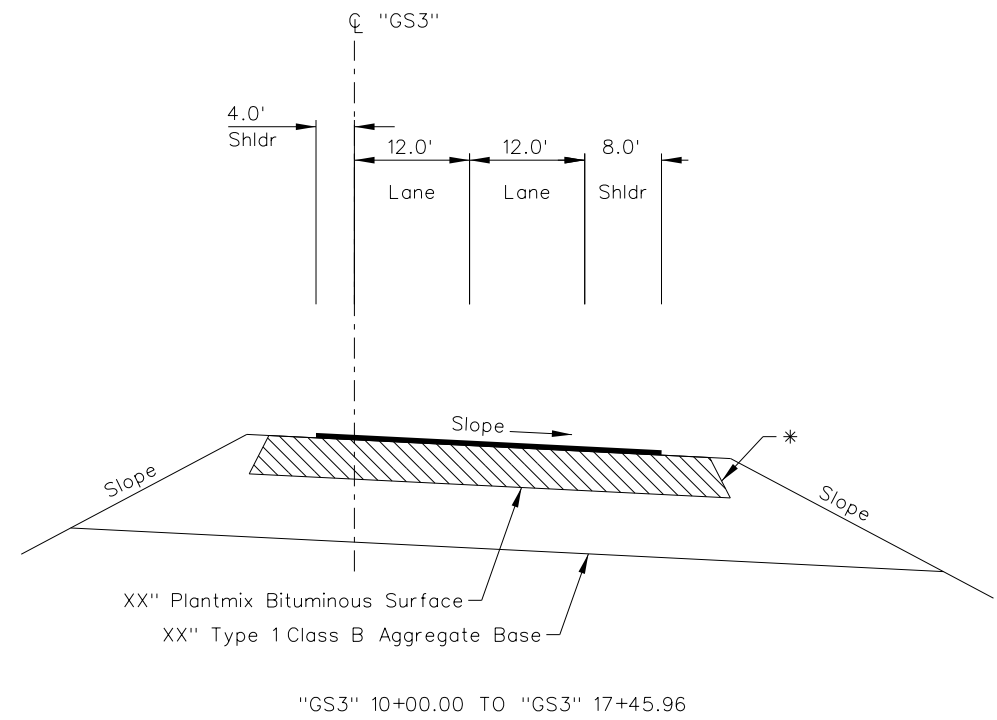
devs

STATE	PROJECT NO.	COUNTY	SHEET NO.
NEVADA	SP I-XXX-X(XX)	CLARK	2F

**PRELIMINARY**  
 SUBJECT TO REVISION  
 12/26/2019

- LEGEND -

\* - ANGLE OF REPOSE



STATE OF NEVADA  
 DEPARTMENT OF TRANSPORTATION  
 HENDERSON INTERCHANGE  
**TYPICAL SECTIONS  
 OPTION 2**

12/26/2019

1:100 PLOT SCALE

devs

STATE	PROJECT NO.	COUNTY	SHEET NO.
NEVADA	SP I-XXX-X(XX)	CLARK	2G

# PRELIMINARY

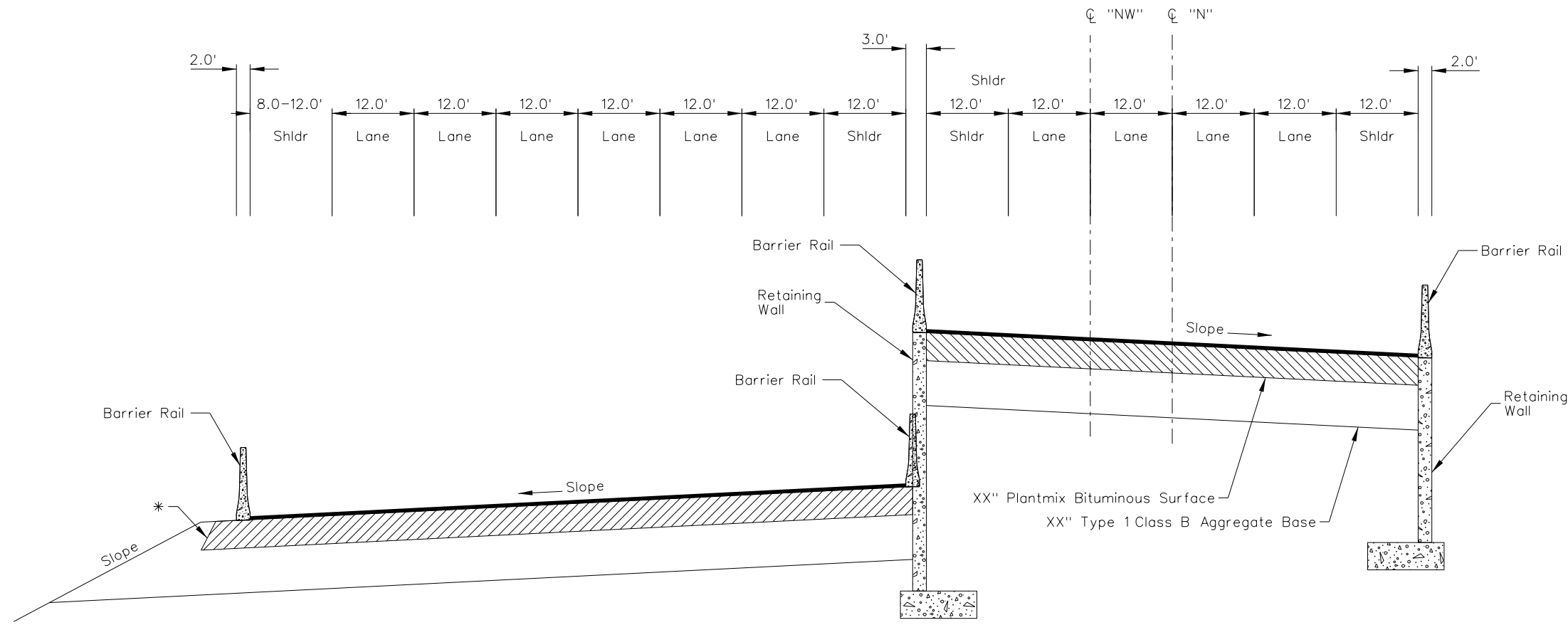
SUBJECT TO REVISION  
12/26/2019

- LEGEND -

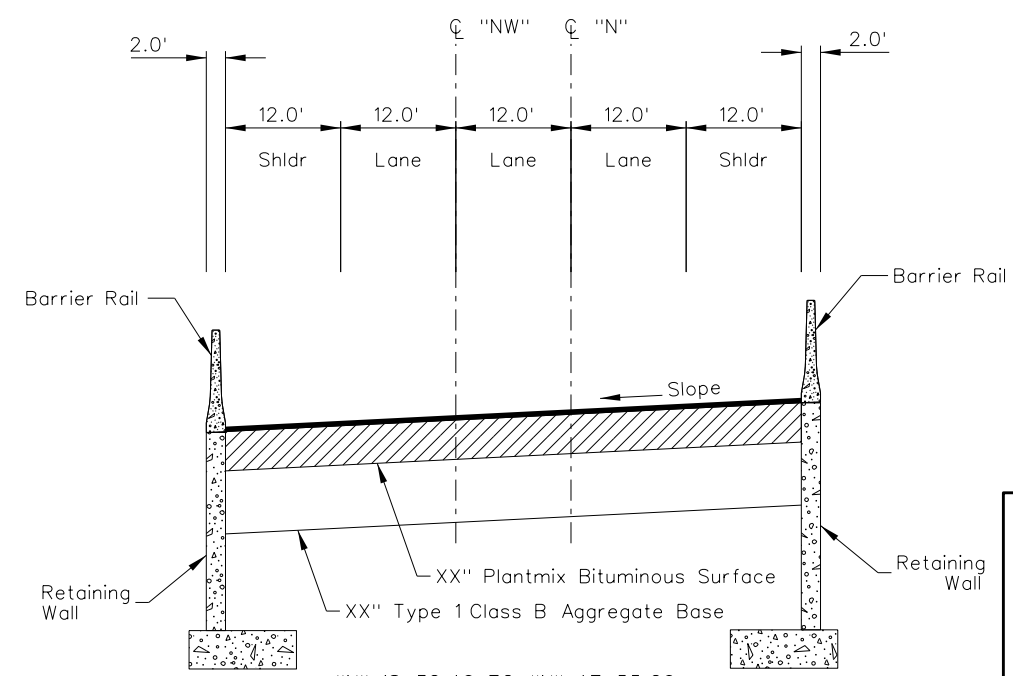
\* - ANGLE OF REPOSE

SOUTHBOUND

NORTHBOUND



"N" 10+00.00 TO "N" 18+32.46



"N" 18+32.46 TO "N" 47+55.26  
 "N" 21+11.09 TO "N" 24+73.37 (BRIDGE EXCEPTION)  
 "N" 34+60.95 TO "N" 35+91.61 (BRIDGE EXCEPTION)  
 "N" 38+95.16 TO "N" 41+79.58 (BRIDGE EXCEPTION)

STATE OF NEVADA  
 DEPARTMENT OF TRANSPORTATION  
 HENDERSON INTERCHANGE

## TYPICAL SECTIONS OPTION 2

12/26/2019

1:100 PLOT SCALE

devs

STATE	PROJECT NO.	COUNTY	SHEET NO.
NEVADA	SP I-XXX-X(XX)	CLARK	2H

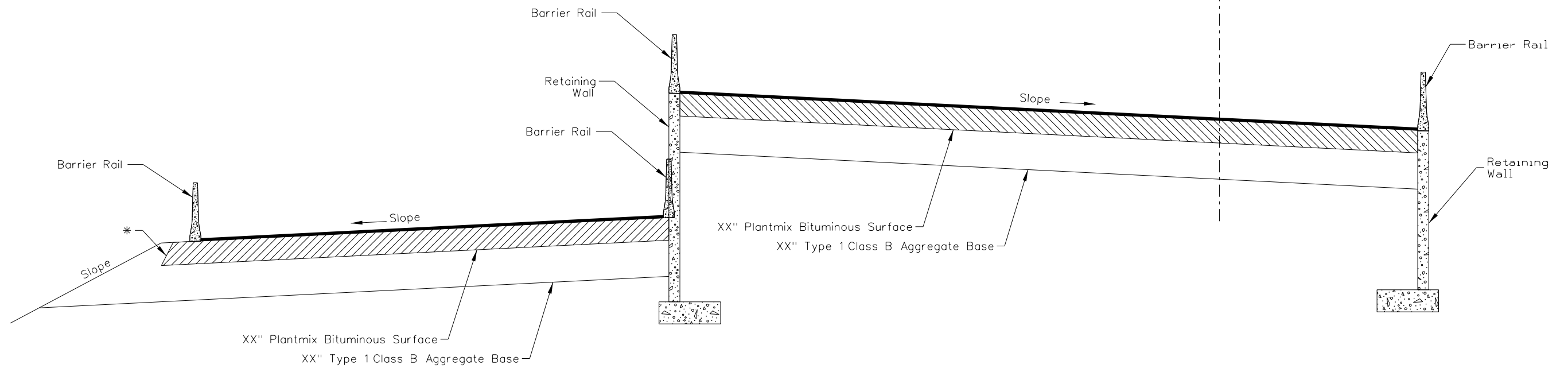
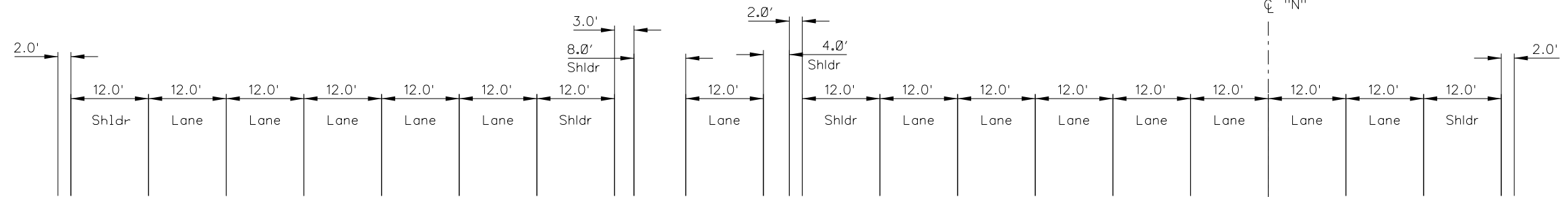
**PRELIMINARY**  
 SUBJECT TO REVISION  
 12/26/2019

- LEGEND -

\* - ANGLE OF REPOSE

SOUTHBOUND

NORTHBOUND



"N" 47+55.26 TO "N" 54+98.74

12/26/2019

STATE OF NEVADA  
 DEPARTMENT OF TRANSPORTATION  
 HENDERSON INTERCHANGE

TYPICAL SECTIONS  
 OPTION 2

1:100 PLOT SCALE

devs

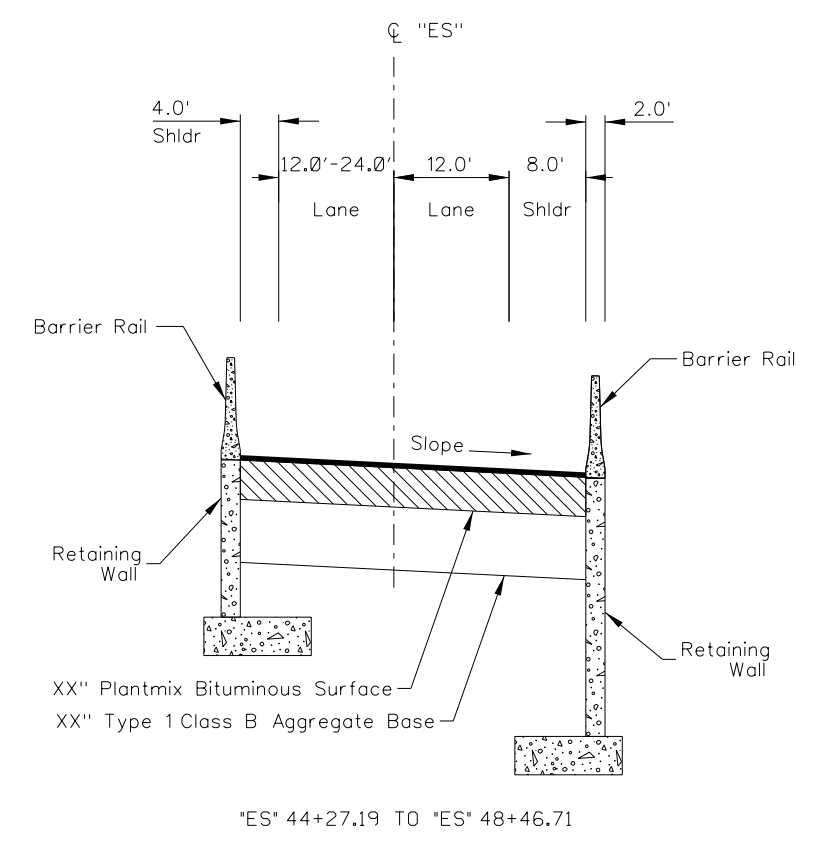
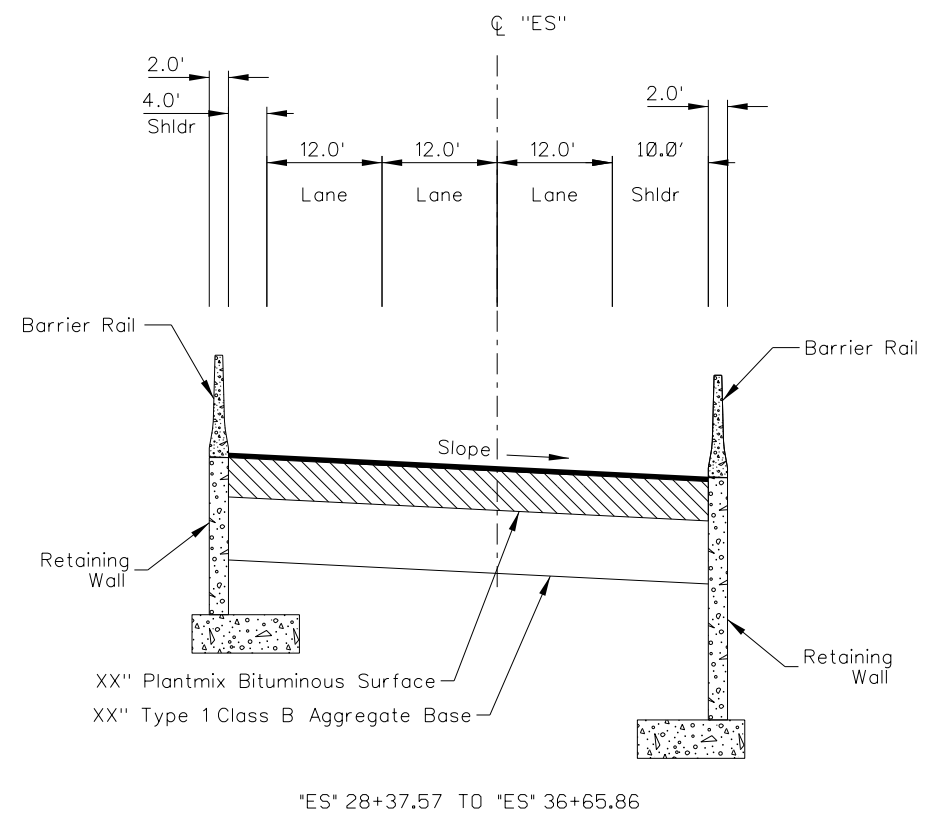
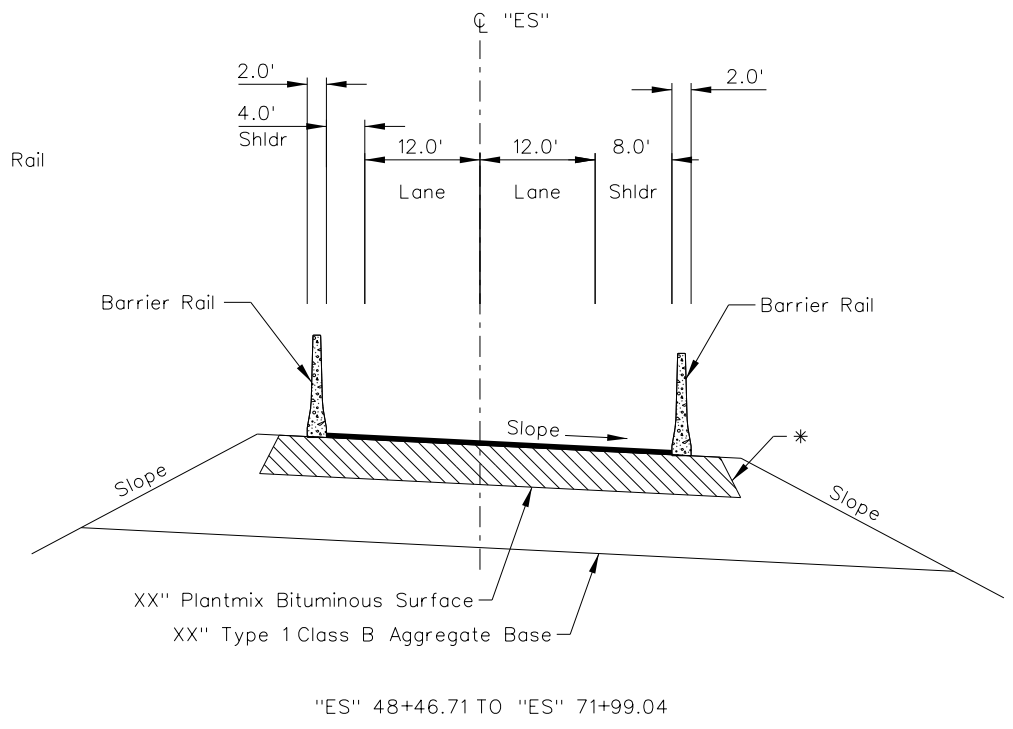
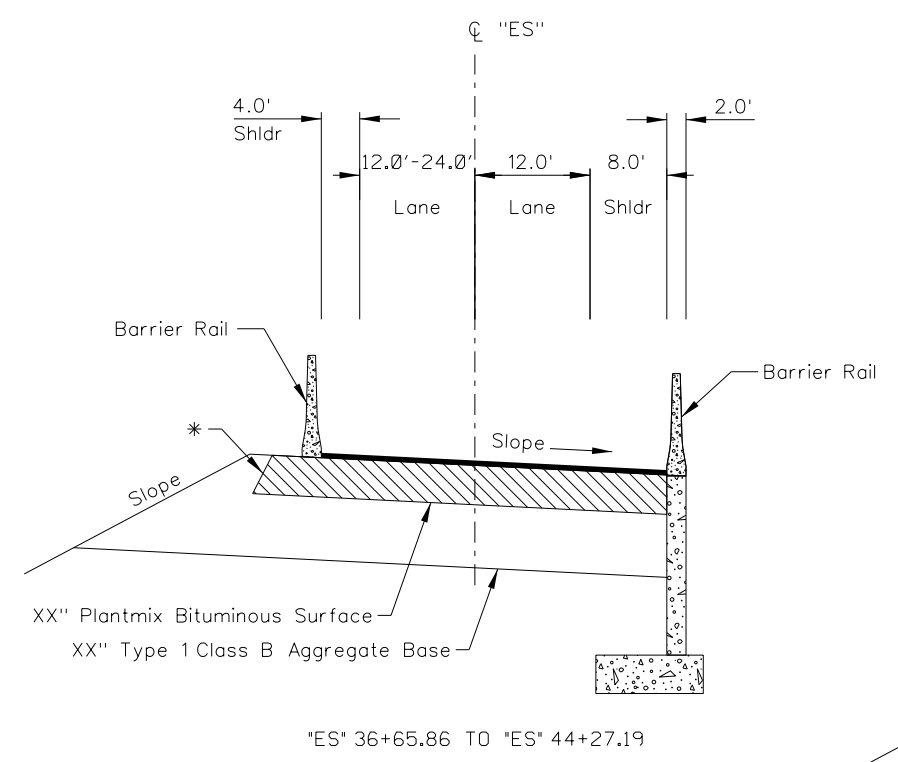
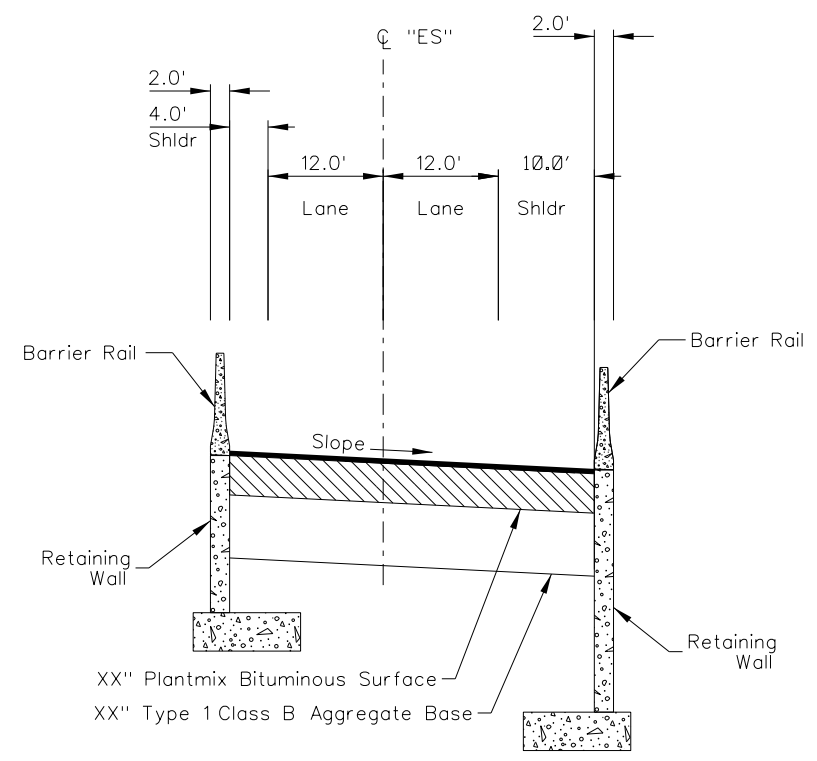
STATE	PROJECT NO.	COUNTY	SHEET NO.
NEVADA	SP I-XXX-X(XX)	CLARK	21

# PRELIMINARY

SUBJECT TO REVISION  
12/26/2019

- LEGEND -

\* - ANGLE OF REPOSE



STATE OF NEVADA  
DEPARTMENT OF TRANSPORTATION  
HENDERSON INTERCHANGE

## TYPICAL SECTIONS OPTION 2

12/26/2019

1:100 PLOT SCALE

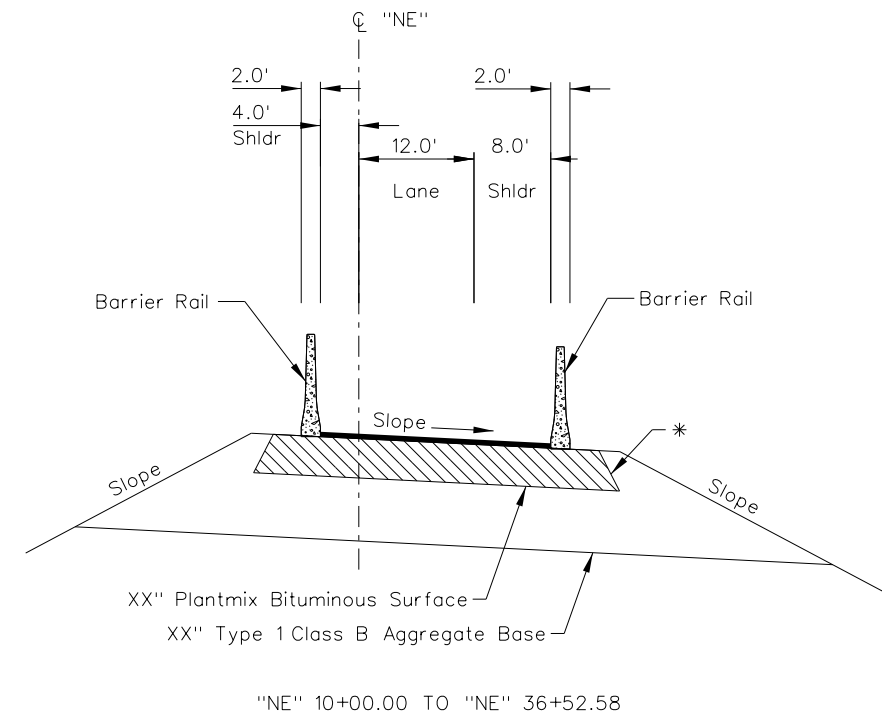
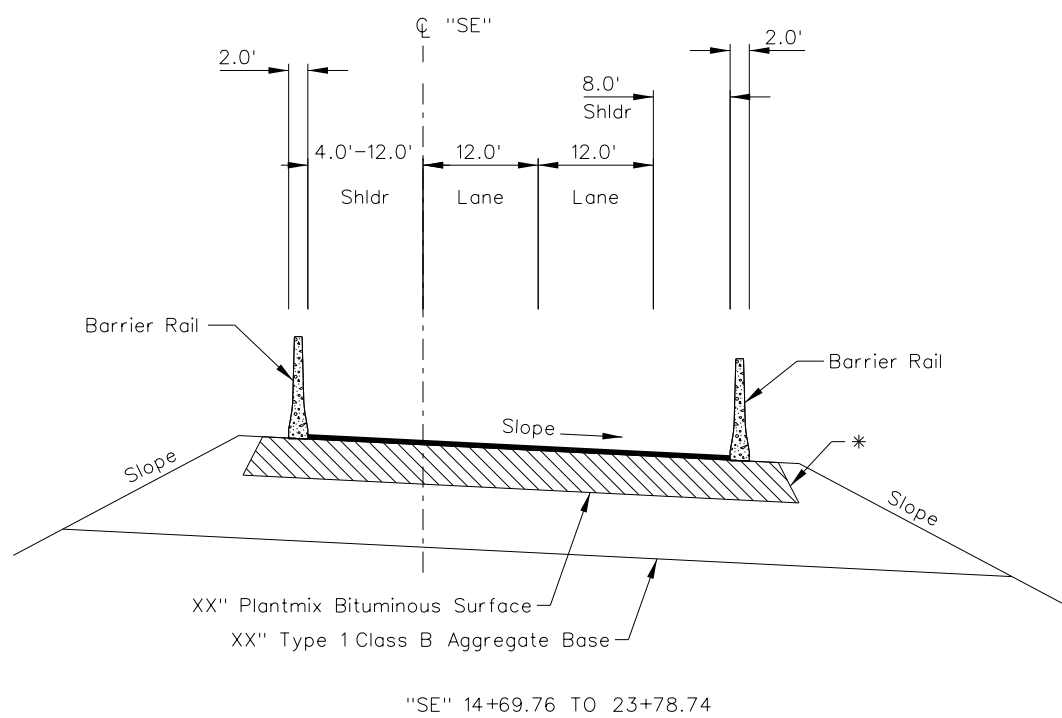
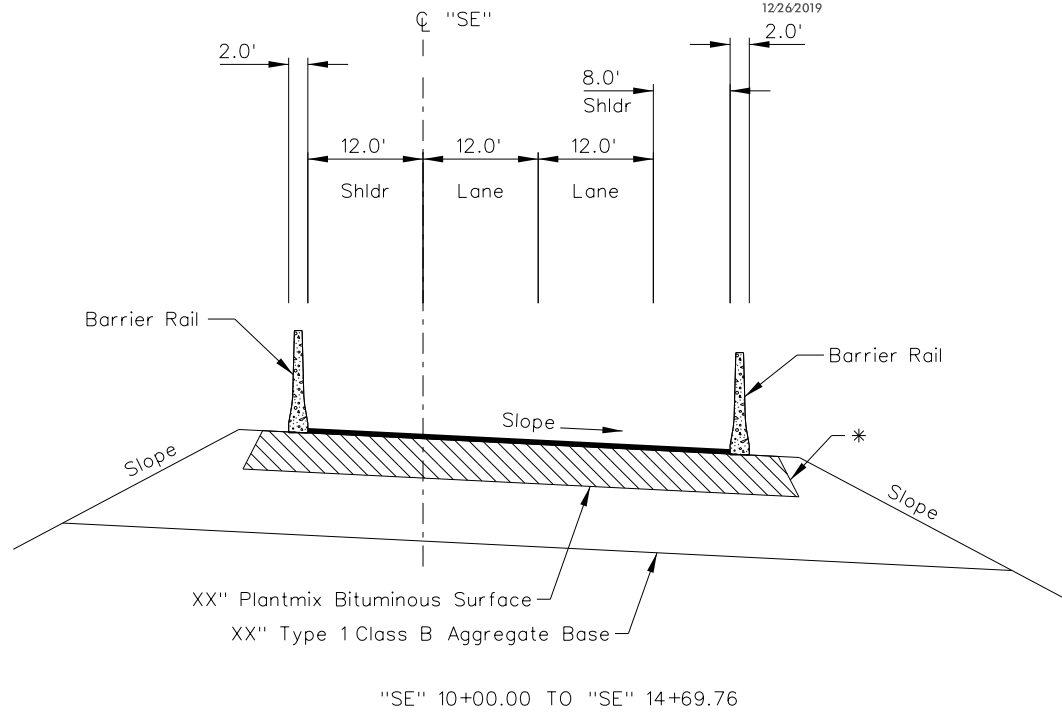
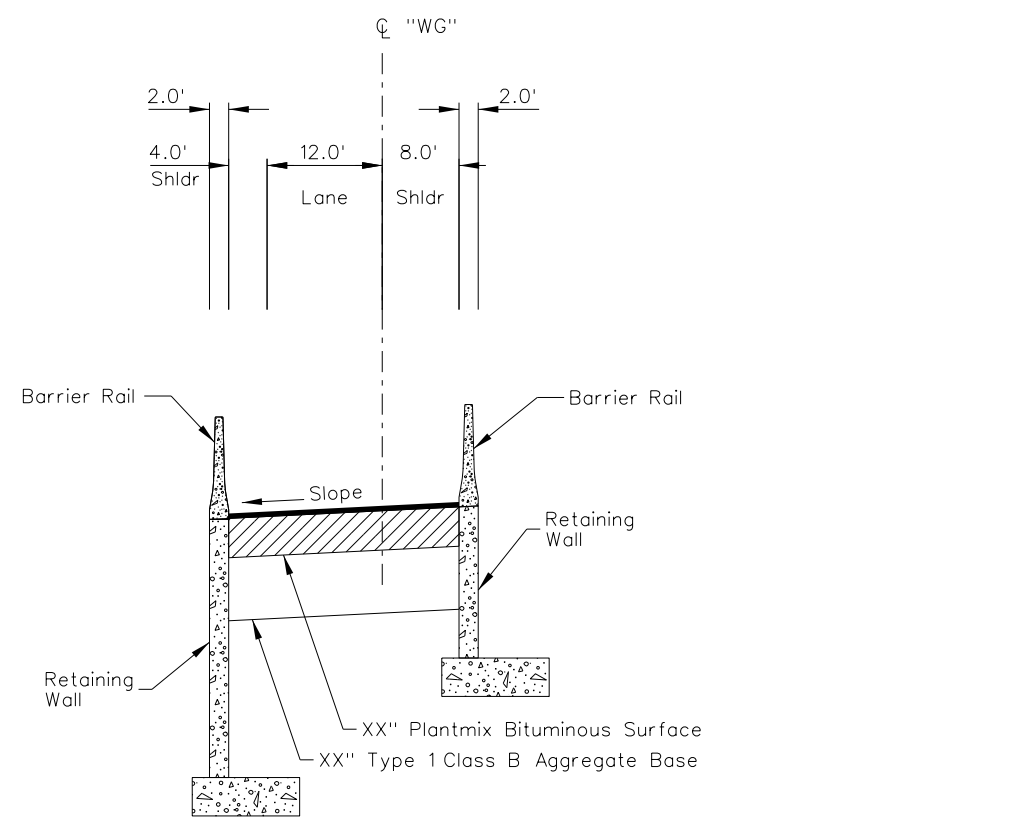
devs

STATE	PROJECT NO.	COUNTY	SHEET NO.
NEVADA	SP I-XXX-X (XX)	CLARK	2J

# PRELIMINARY

SUBJECT TO REVISION  
12/26/2019

- LEGEND -  
\* - ANGLE OF REPOSE



STATE OF NEVADA  
DEPARTMENT OF TRANSPORTATION  
HENDERSON INTERCHANGE

## TYPICAL SECTIONS OPTION 2

12/26/2019

1:100 PLOT SCALE

devs

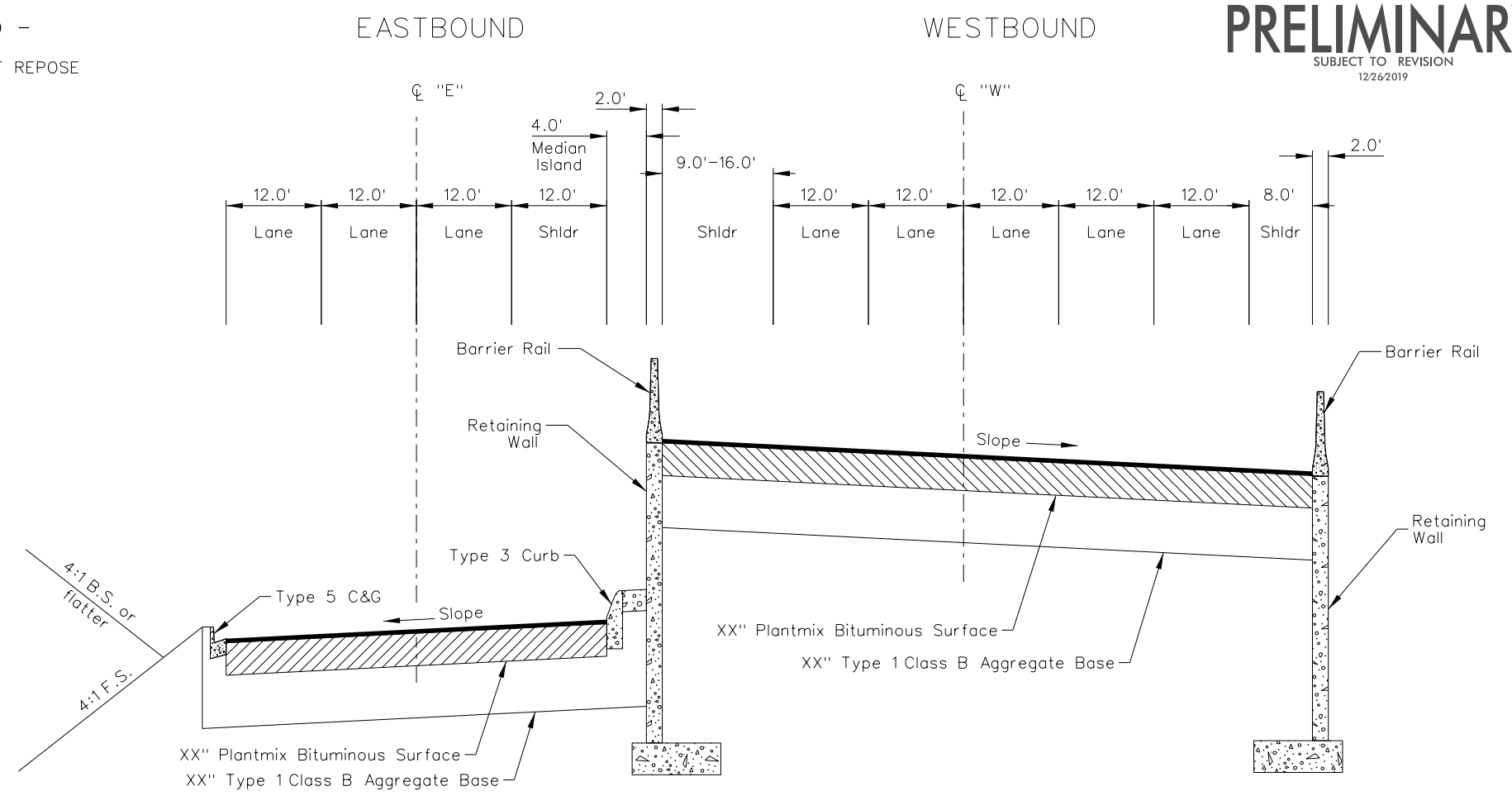


STATE	PROJECT NO.	COUNTY	SHEET NO.
NEVADA	SP I-XXX-X(XX)	CLARK	2K

# PRELIMINARY

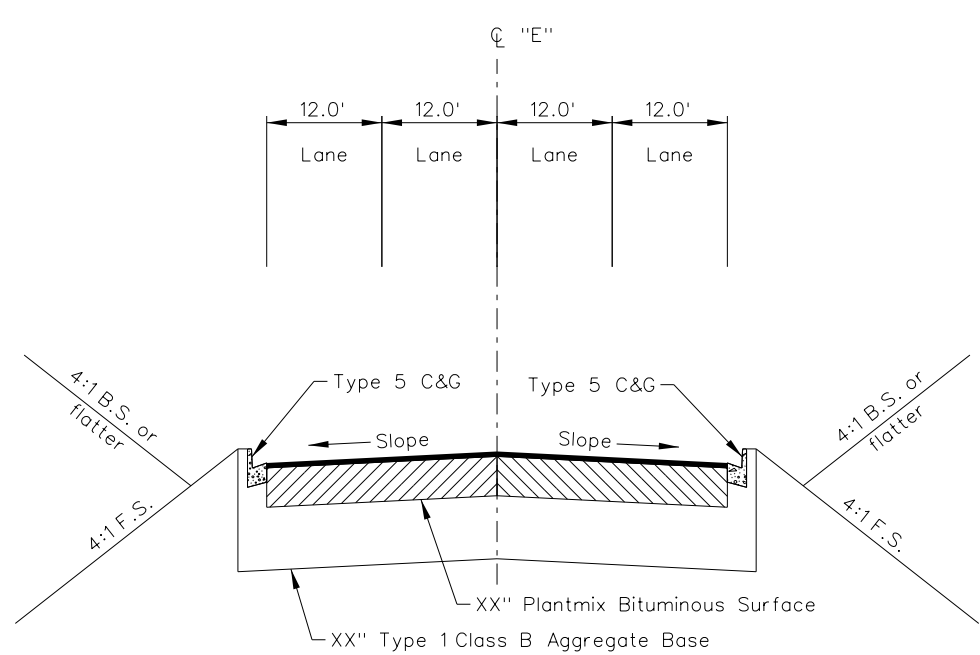
SUBJECT TO REVISION  
12/26/2019

- LEGEND -  
\* - ANGLE OF REPOSE

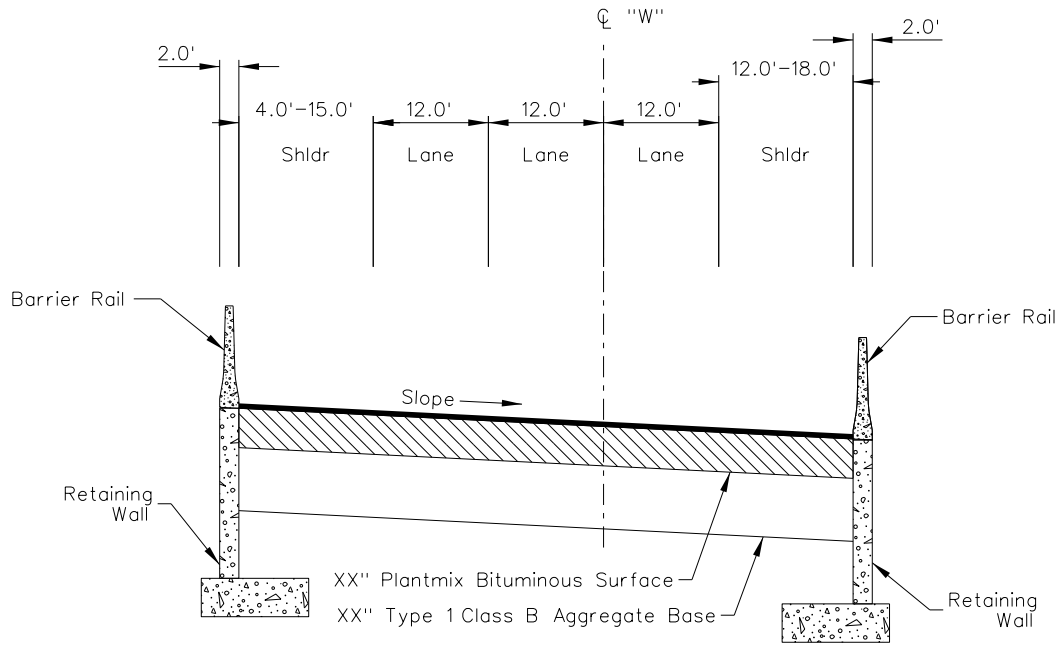


"E" 26+11.98 TO "E" 28+58.57

"W" 56+16.33 TO "W" 58+61.63



"E" 28+58.57 TO "E" 29+96.74



"W" 58+61.63 TO "W" 62+23.52  
"W" 60+23.56 TO "W" 62+23.52 (BRIDGE EXCEPTION)

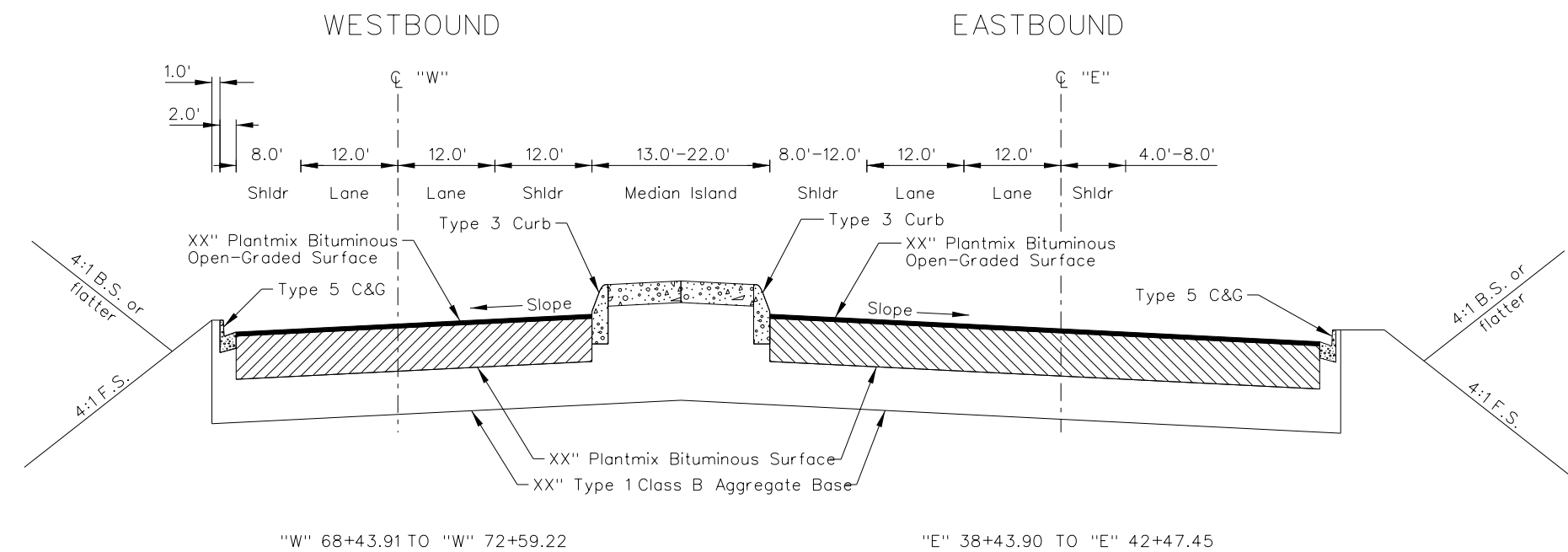
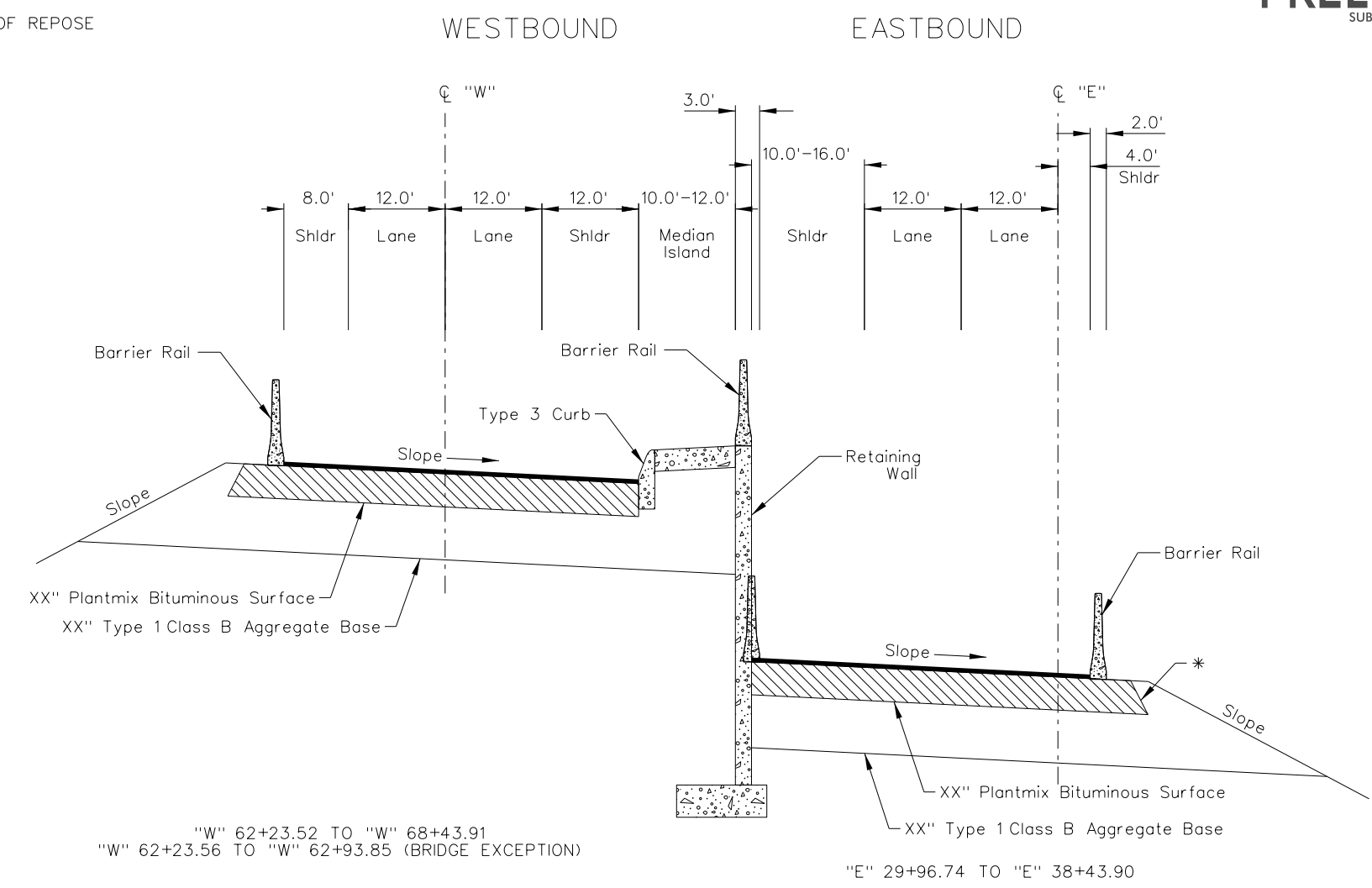
STATE OF NEVADA  
DEPARTMENT OF TRANSPORTATION  
HENDERSON INTERCHANGE

## TYPICAL SECTIONS OPTION 2

STATE	PROJECT NO.	COUNTY	SHEET NO.
NEVADA	SP I-XXX-X(XX)	CLARK	2L

**PRELIMINARY**  
 SUBJECT TO REVISION  
 12/26/2019

- LEGEND -  
 \* - ANGLE OF REPOSE



STATE OF NEVADA  
 DEPARTMENT OF TRANSPORTATION  
 HENDERSON INTERCHANGE

**TYPICAL SECTIONS  
 OPTION 2**

12/26/2019

1:100 PLOT SCALE

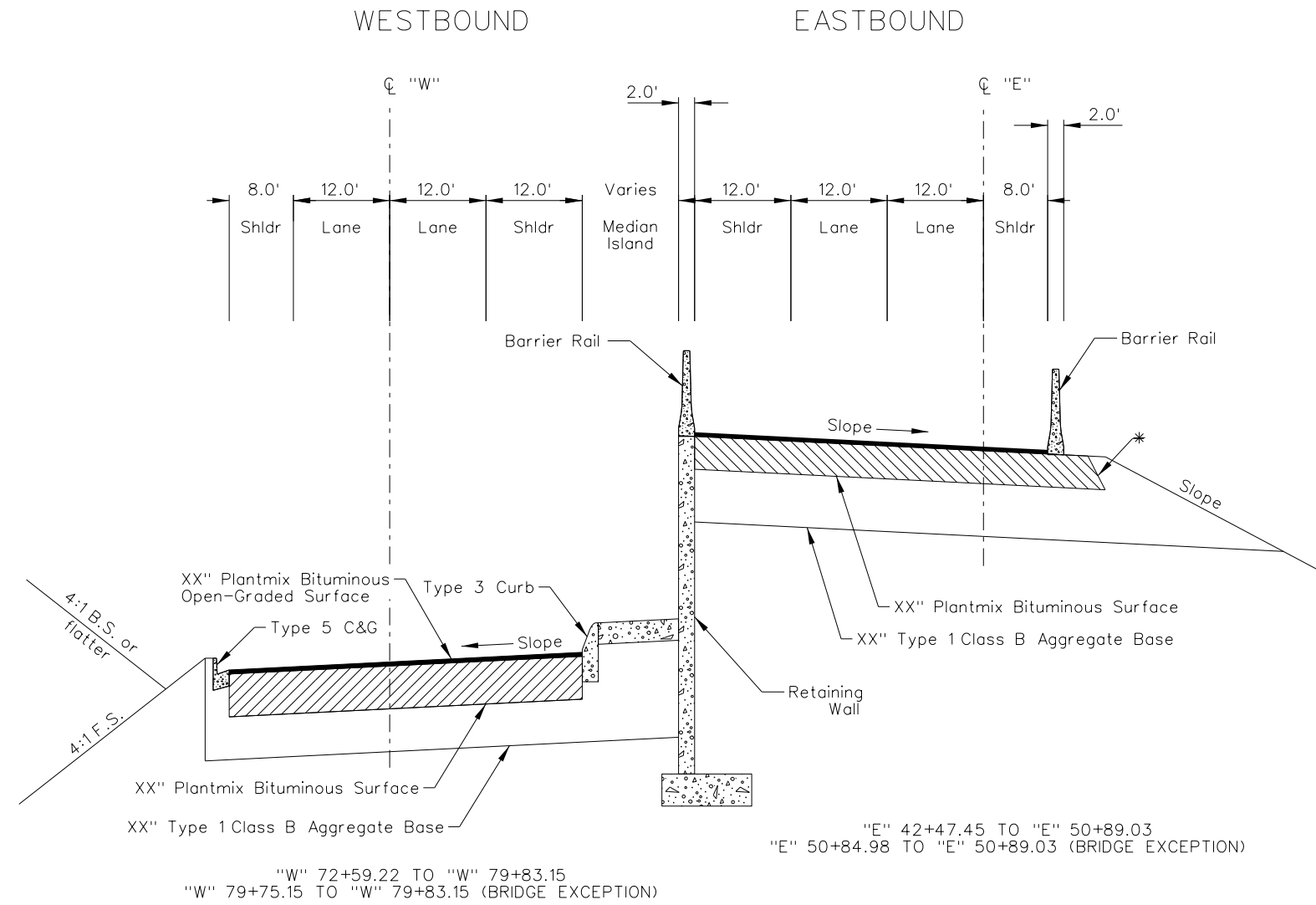
devs

STATE	PROJECT NO.	COUNTY	SHEET NO.
NEVADA	SP I-XXX-X(XX)	CLARK	2M

**PRELIMINARY**  
 SUBJECT TO REVISION  
 12/26/2019

- LEGEND -

\* - ANGLE OF REPOSE



STATE OF NEVADA  
 DEPARTMENT OF TRANSPORTATION  
 HENDERSON INTERCHANGE

**TYPICAL SECTIONS  
 OPTION 2**

12/26/2019

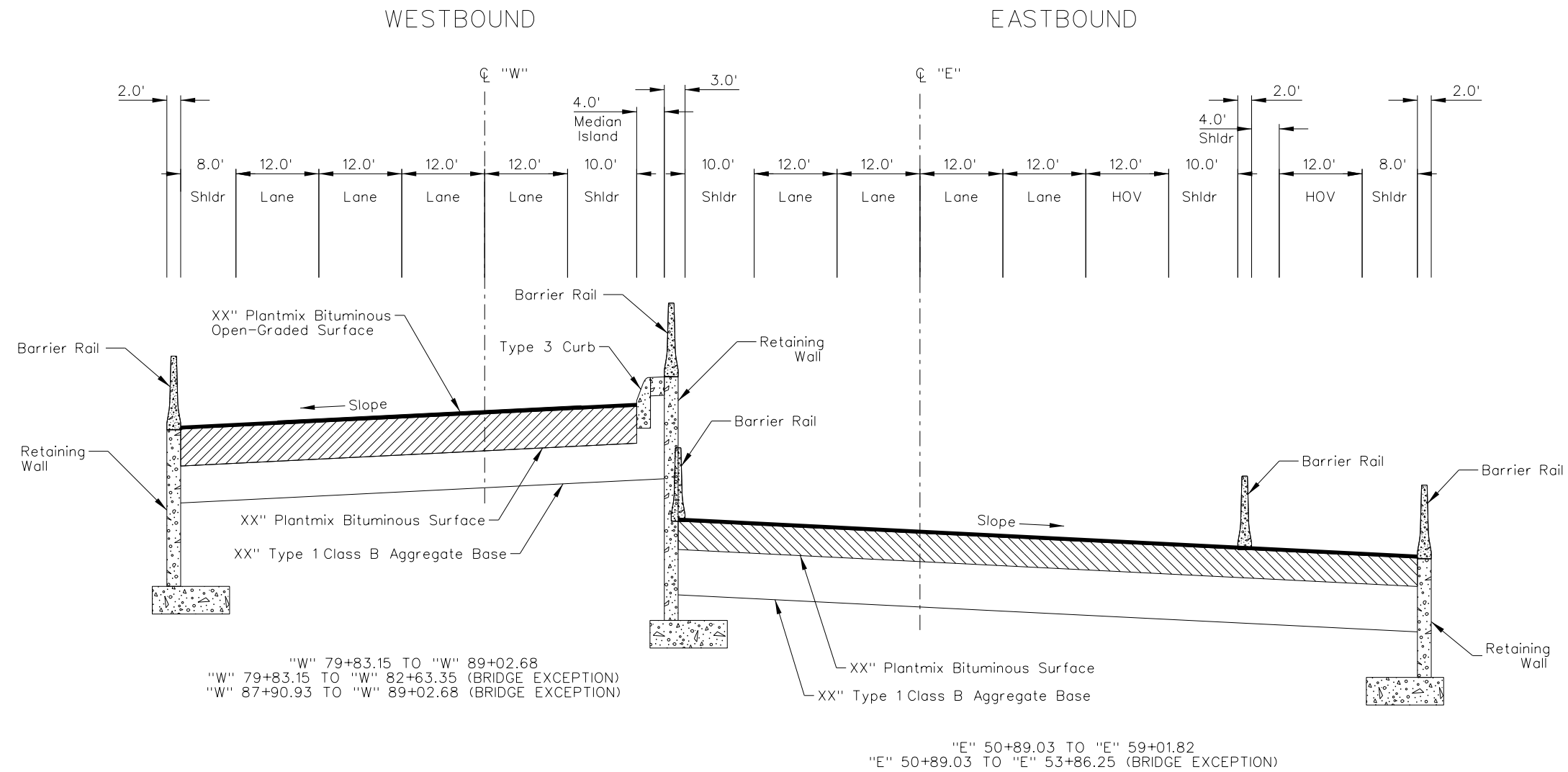
1:100 PLOT SCALE

devs

STATE	PROJECT NO.	COUNTY	SHEET NO.
NEVADA	SP I-XXX-X(XX)	CLARK	2N

**PRELIMINARY**  
 SUBJECT TO REVISION  
 12/26/2019

- LEGEND -  
 \* - ANGLE OF REPOSE



STATE OF NEVADA  
 DEPARTMENT OF TRANSPORTATION  
 HENDERSON INTERCHANGE  
**TYPICAL SECTIONS  
 OPTION 2**

12/26/2019

1:100 PLOT SCALE

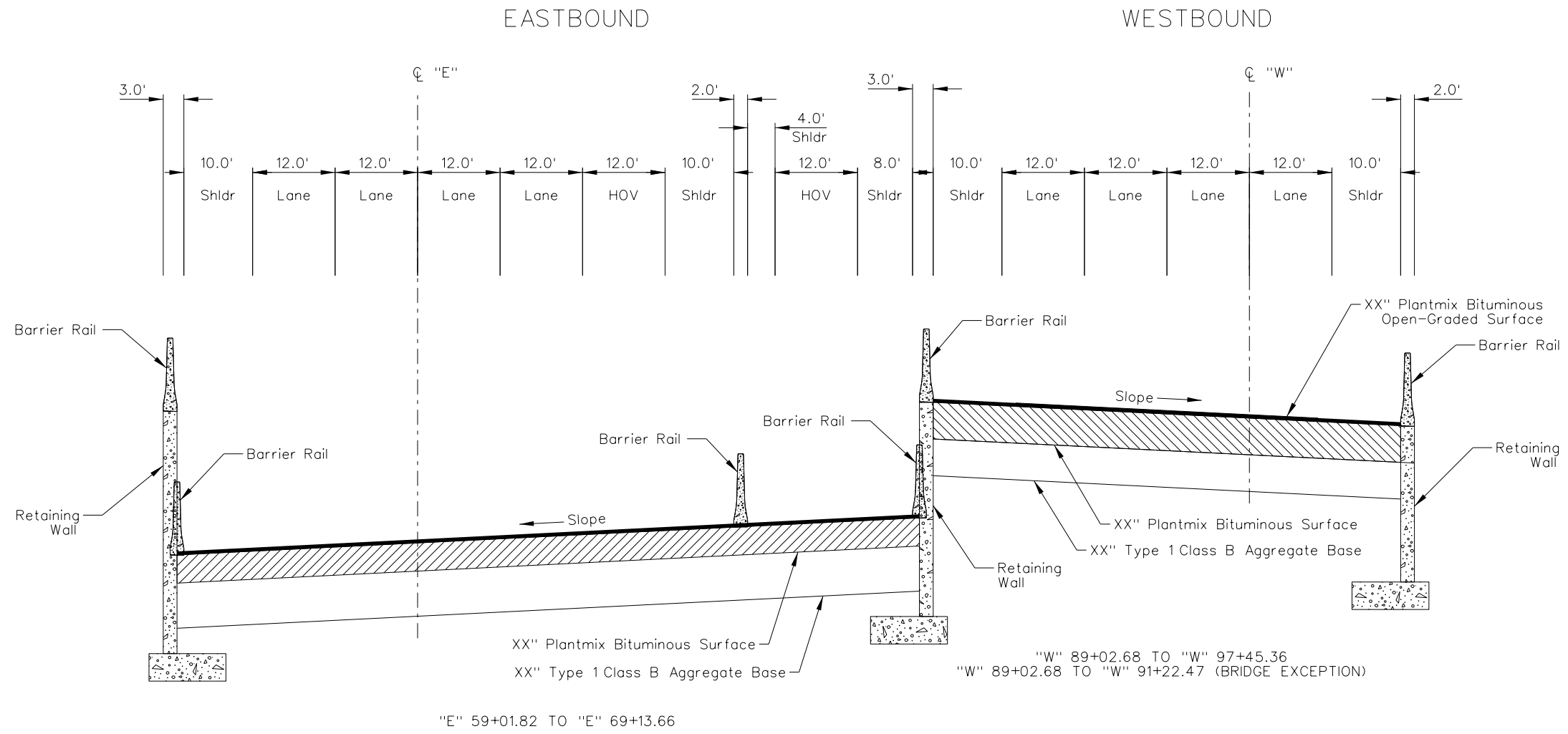
devs

STATE	PROJECT NO.	COUNTY	SHEET NO.
NEVADA	SP I-XXX-X (XX)	CLARK	20

**PRELIMINARY**  
 SUBJECT TO REVISION  
 12/26/2019

- LEGEND -

\* - ANGLE OF REPOSE



STATE OF NEVADA  
 DEPARTMENT OF TRANSPORTATION  
 HENDERSON INTERCHANGE

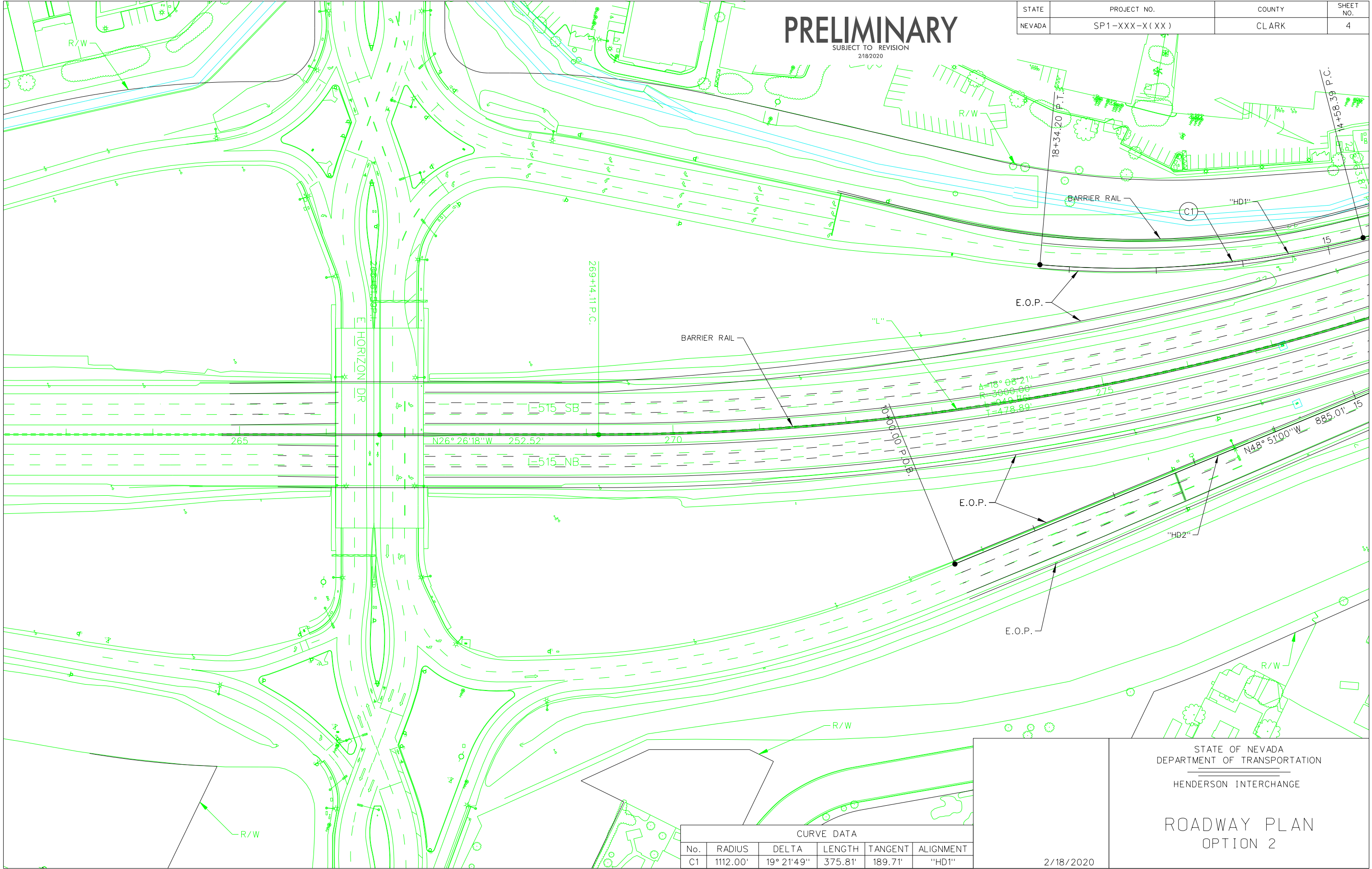
**TYPICAL SECTIONS  
 OPTION 2**

12/26/2019

# PRELIMINARY

SUBJECT TO REVISION  
2/18/2020

STATE	PROJECT NO.	COUNTY	SHEET NO.
NEVADA	SP1-XXX-X(XX)	CLARK	4



CURVE DATA					
No.	RADIUS	DELTA	LENGTH	TANGENT	ALIGNMENT
C1	1112.00'	19° 21' 49"	375.81'	189.71'	"HD1"

2/18/2020

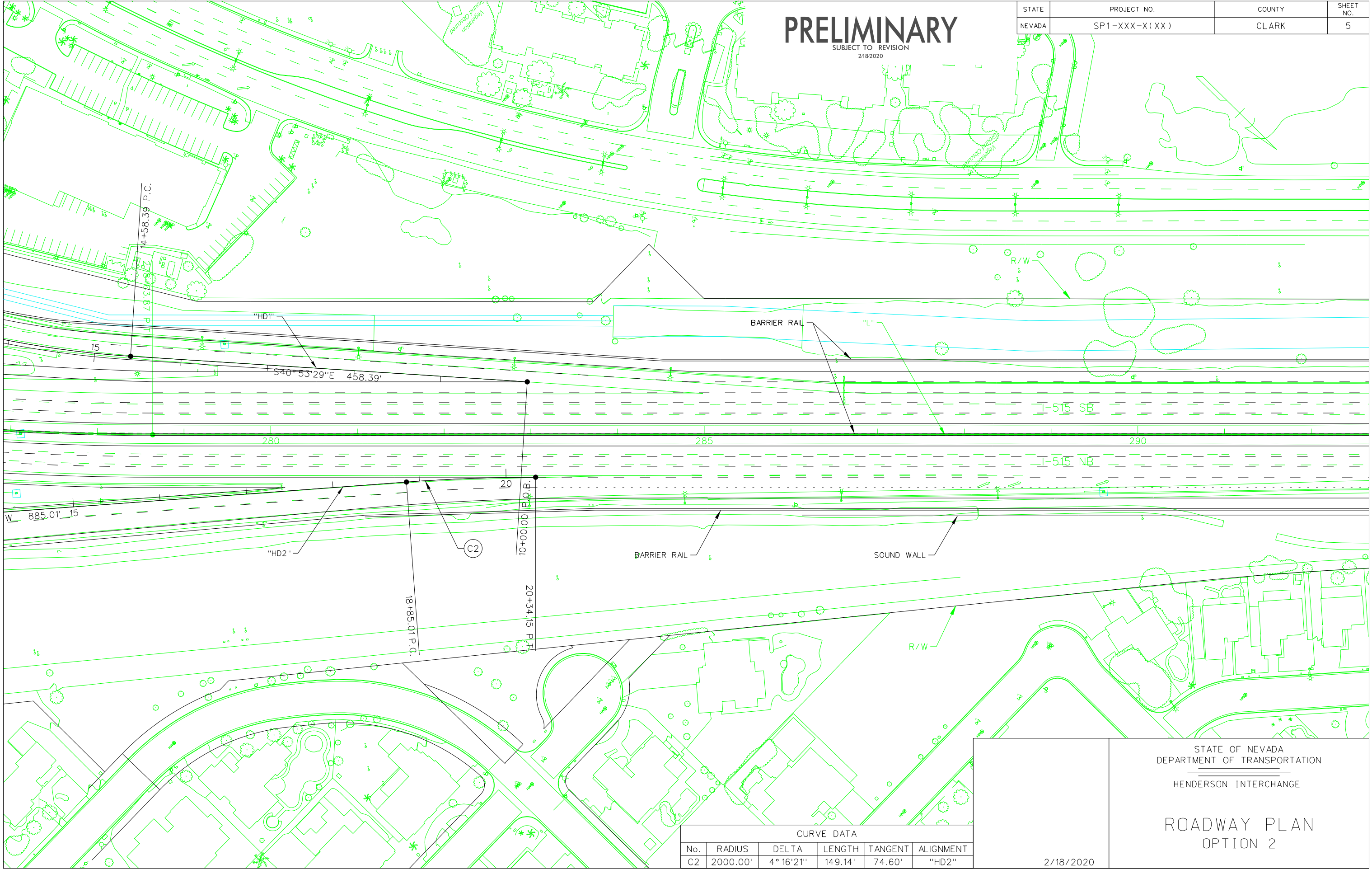
STATE OF NEVADA  
DEPARTMENT OF TRANSPORTATION  
HENDERSON INTERCHANGE

## ROADWAY PLAN OPTION 2

# PRELIMINARY

SUBJECT TO REVISION  
2/18/2020

STATE	PROJECT NO.	COUNTY	SHEET NO.
NEVADA	SP1-XXX-X(XX)	CLARK	5



CURVE DATA					
No.	RADIUS	DELTA	LENGTH	TANGENT	ALIGNMENT
C2	2000.00'	4° 16' 21"	149.14'	74.60'	"HD2"

2/18/2020

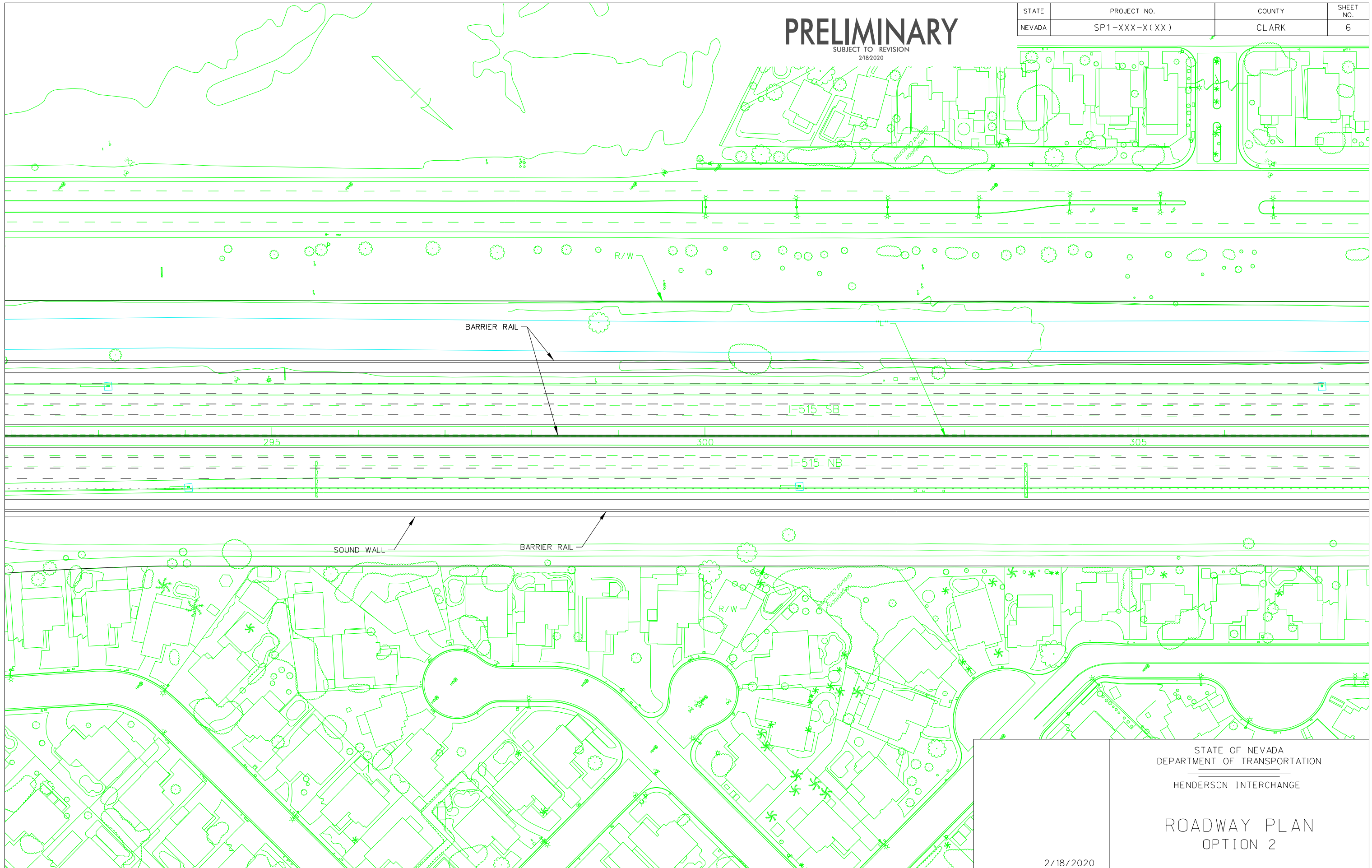
STATE OF NEVADA  
DEPARTMENT OF TRANSPORTATION  
HENDERSON INTERCHANGE

## ROADWAY PLAN OPTION 2

# PRELIMINARY

SUBJECT TO REVISION  
2/18/2020

STATE	PROJECT NO.	COUNTY	SHEET NO.
NEVADA	SP1-XXX-X(XX)	CLARK	6



STATE OF NEVADA  
DEPARTMENT OF TRANSPORTATION  
HENDERSON INTERCHANGE

ROADWAY PLAN  
OPTION 2

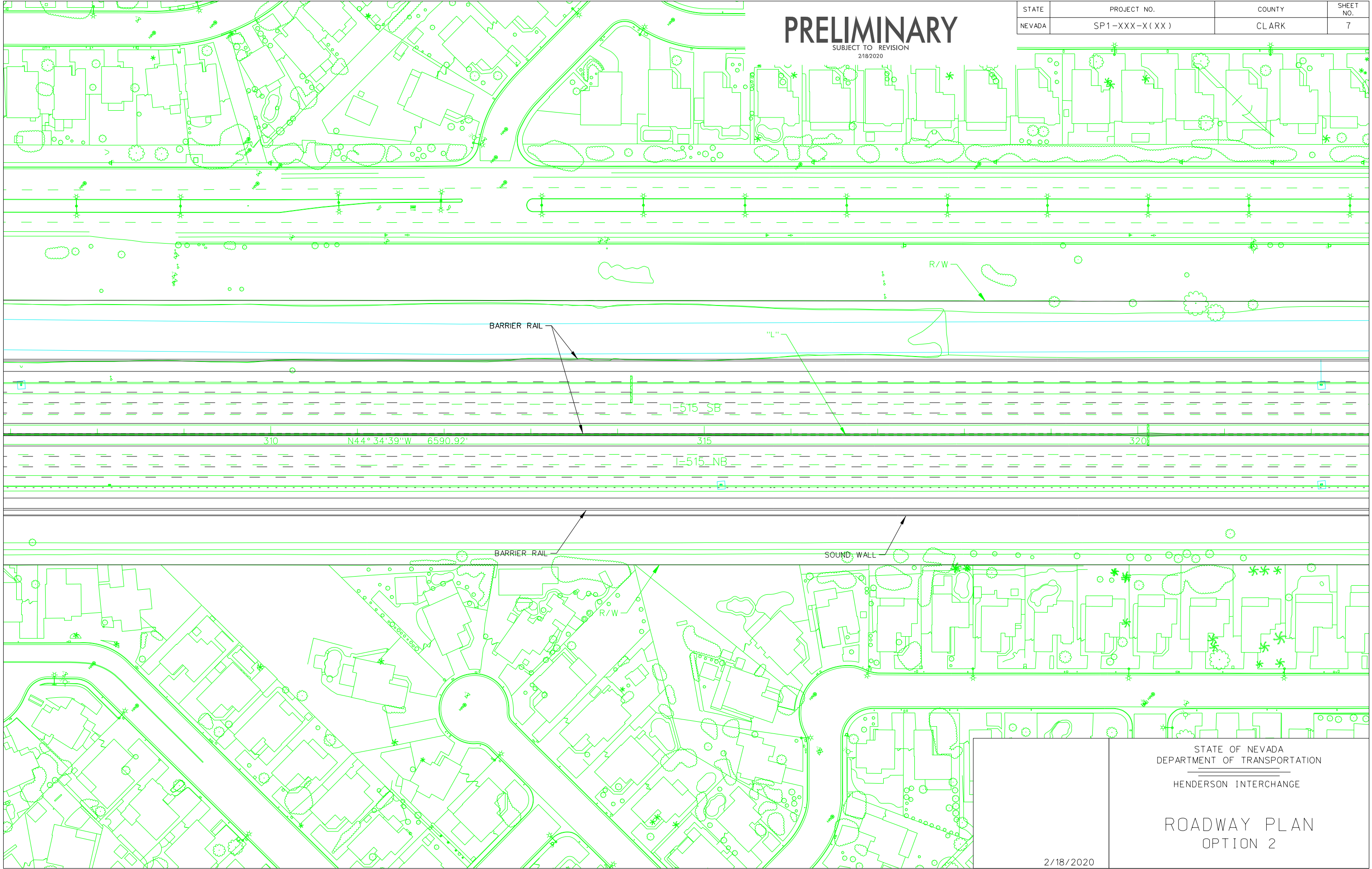
2/18/2020



# PRELIMINARY

SUBJECT TO REVISION  
2/18/2020

STATE	PROJECT NO.	COUNTY	SHEET NO.
NEVADA	SP1-XXX-X(XX)	CLARK	7



STATE OF NEVADA  
DEPARTMENT OF TRANSPORTATION  
HENDERSON INTERCHANGE

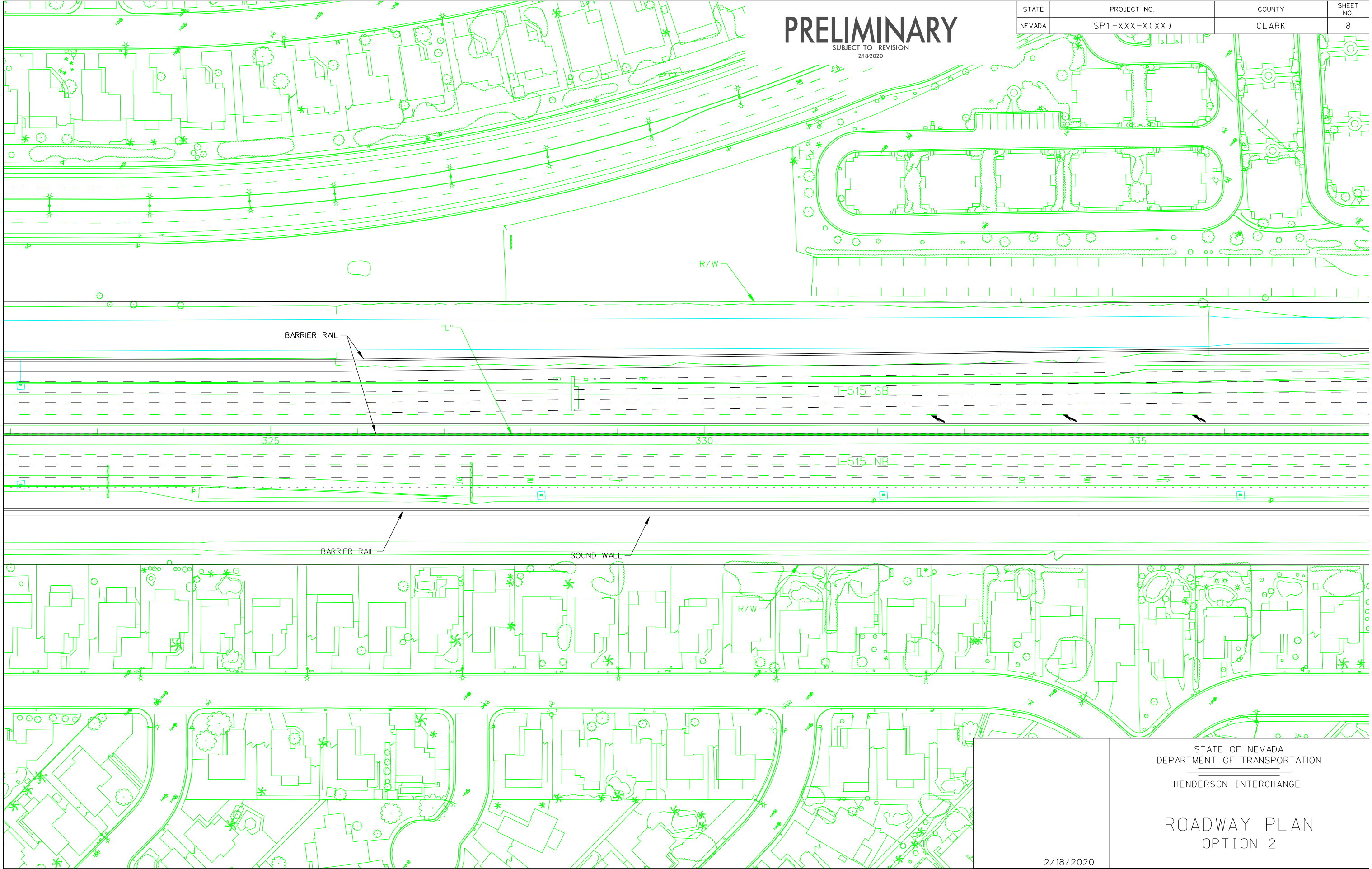
## ROADWAY PLAN OPTION 2

2/18/2020

# PRELIMINARY

SUBJECT TO REVISION  
2/18/2020

STATE	PROJECT NO.	COUNTY	SHEET NO.
NEVADA	SP1-XXX-X(XX)	CLARK	8



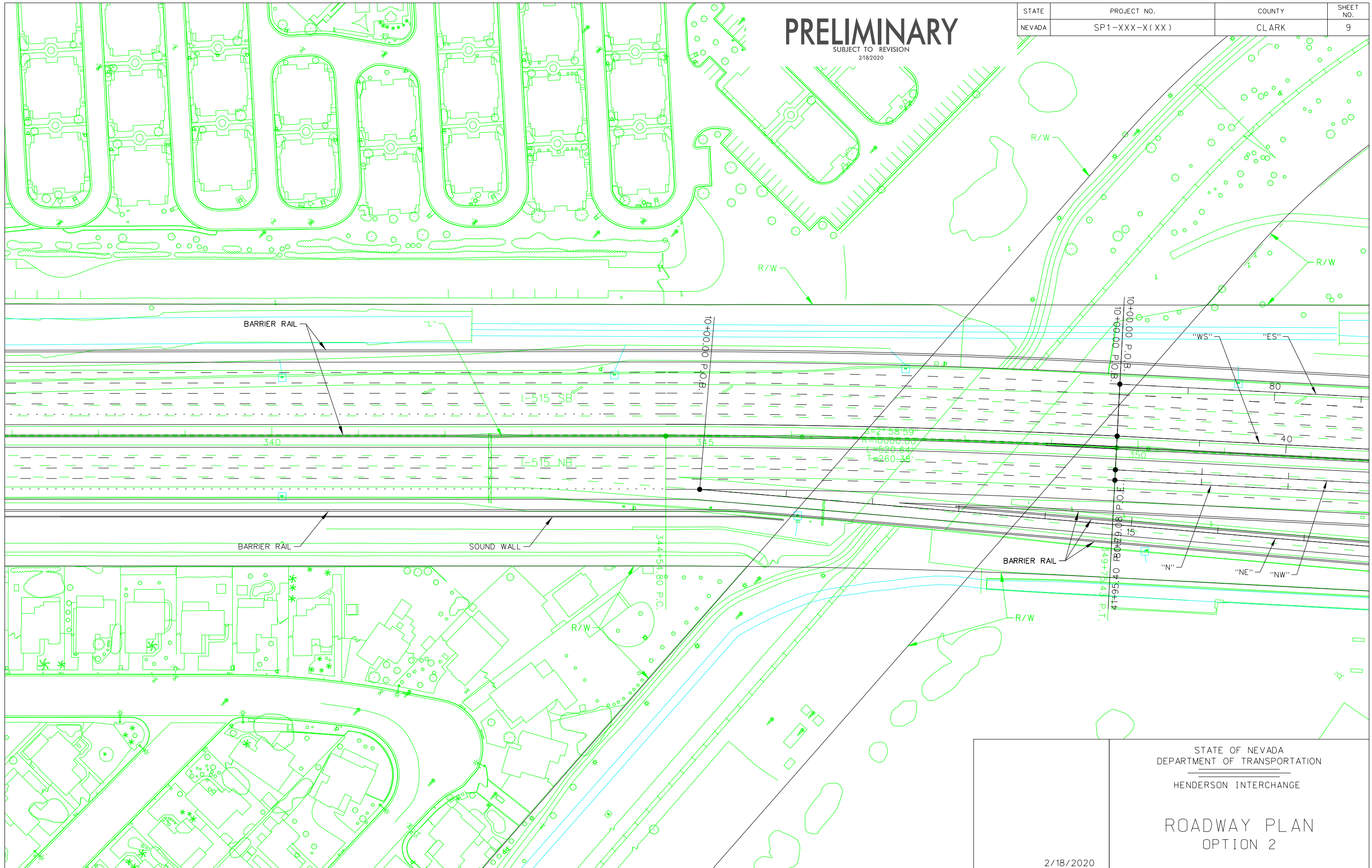
STATE OF NEVADA  
DEPARTMENT OF TRANSPORTATION  
HENDERSON INTERCHANGE

## ROADWAY PLAN OPTION 2

2/18/2020

**PRELIMINARY**  
 SUBJECT TO REVISION  
 2/18/2020

STATE	PROJECT NO.	COUNTY	SHEET NO.
NEVADA	SP1-XXX-X(XX)	CLARK	9



STATE OF NEVADA  
 DEPARTMENT OF TRANSPORTATION  
 HENDERSON INTERCHANGE

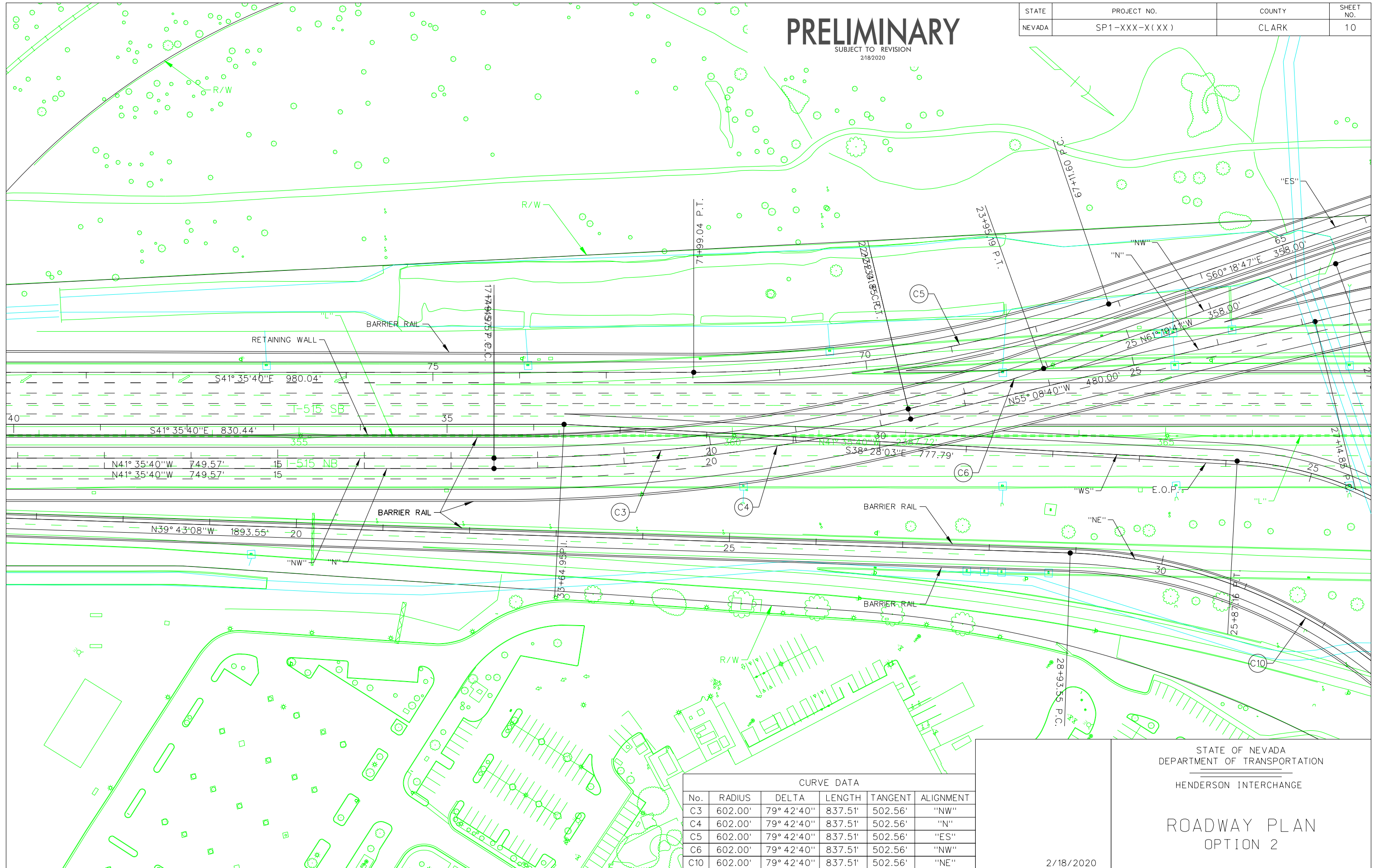
ROADWAY PLAN  
 OPTION 2

2/18/2020

# PRELIMINARY

SUBJECT TO REVISION  
2/18/2020

STATE	PROJECT NO.	COUNTY	SHEET NO.
NEVADA	SP1-XXX-X(XX)	CLARK	10



CURVE DATA					
No.	RADIUS	DELTA	LENGTH	TANGENT	ALIGNMENT
C3	602.00'	79° 42' 40"	837.51'	502.56'	"NW"
C4	602.00'	79° 42' 40"	837.51'	502.56'	"N"
C5	602.00'	79° 42' 40"	837.51'	502.56'	"ES"
C6	602.00'	79° 42' 40"	837.51'	502.56'	"NW"
C10	602.00'	79° 42' 40"	837.51'	502.56'	"NE"

STATE OF NEVADA  
DEPARTMENT OF TRANSPORTATION  
HENDERSON INTERCHANGE

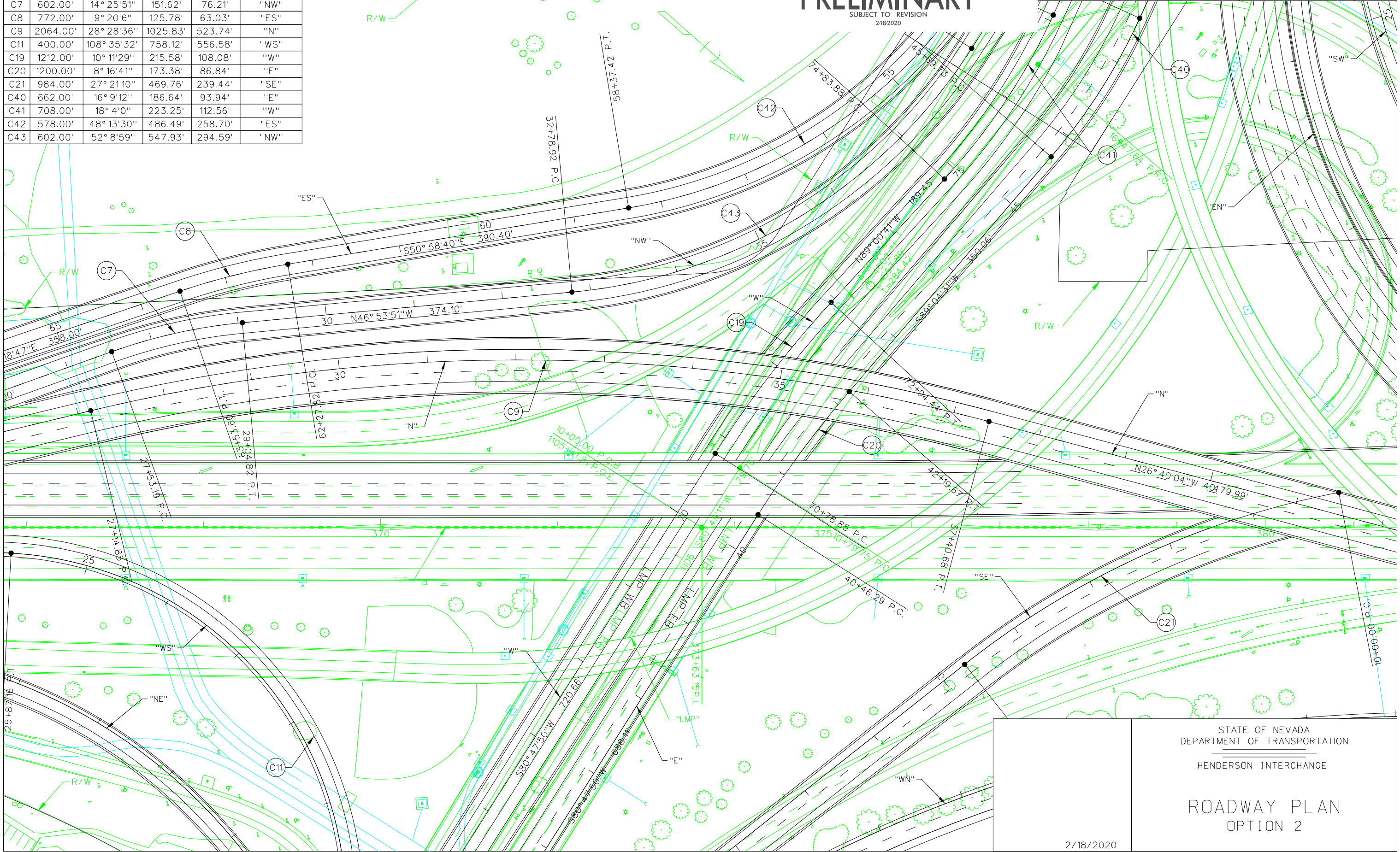
## ROADWAY PLAN OPTION 2

2/18/2020

CURVE DATA					
No.	RADIUS	DELTA	LENGTH	TANGENT	ALIGNMENT
C7	602.00'	14° 25' 51"	151.62'	76.21'	"NW"
C8	772.00'	9° 20' 6"	125.78'	63.03'	"ES"
C9	2064.00'	28° 28' 36"	1025.83'	523.74'	"N"
C11	400.00'	108° 35' 32"	758.12'	556.58'	"WS"
C19	1212.00'	10° 11' 29"	215.58'	108.08'	"W"
C20	1200.00'	8° 16' 41"	173.38'	86.84'	"E"
C21	984.00'	27° 21' 10"	469.76'	239.44'	"SE"
C40	662.00'	16° 9' 12"	186.64'	93.94'	"E"
C41	708.00'	18° 4' 0"	223.25'	112.56'	"W"
C42	578.00'	48° 13' 30"	486.49'	258.70'	"ES"
C43	602.00'	52° 8' 59"	547.93'	294.59'	"NW"

**PRELIMINARY**  
SUBJECT TO REVISION  
2/18/2020

STATE	PROJECT NO.	COUNTY	SHEET NO.
NEVADA	SP1-XXX-X(XX)	CLARK	11



STATE OF NEVADA  
DEPARTMENT OF TRANSPORTATION  
HENDERSON INTERCHANGE

ROADWAY PLAN  
OPTION 2

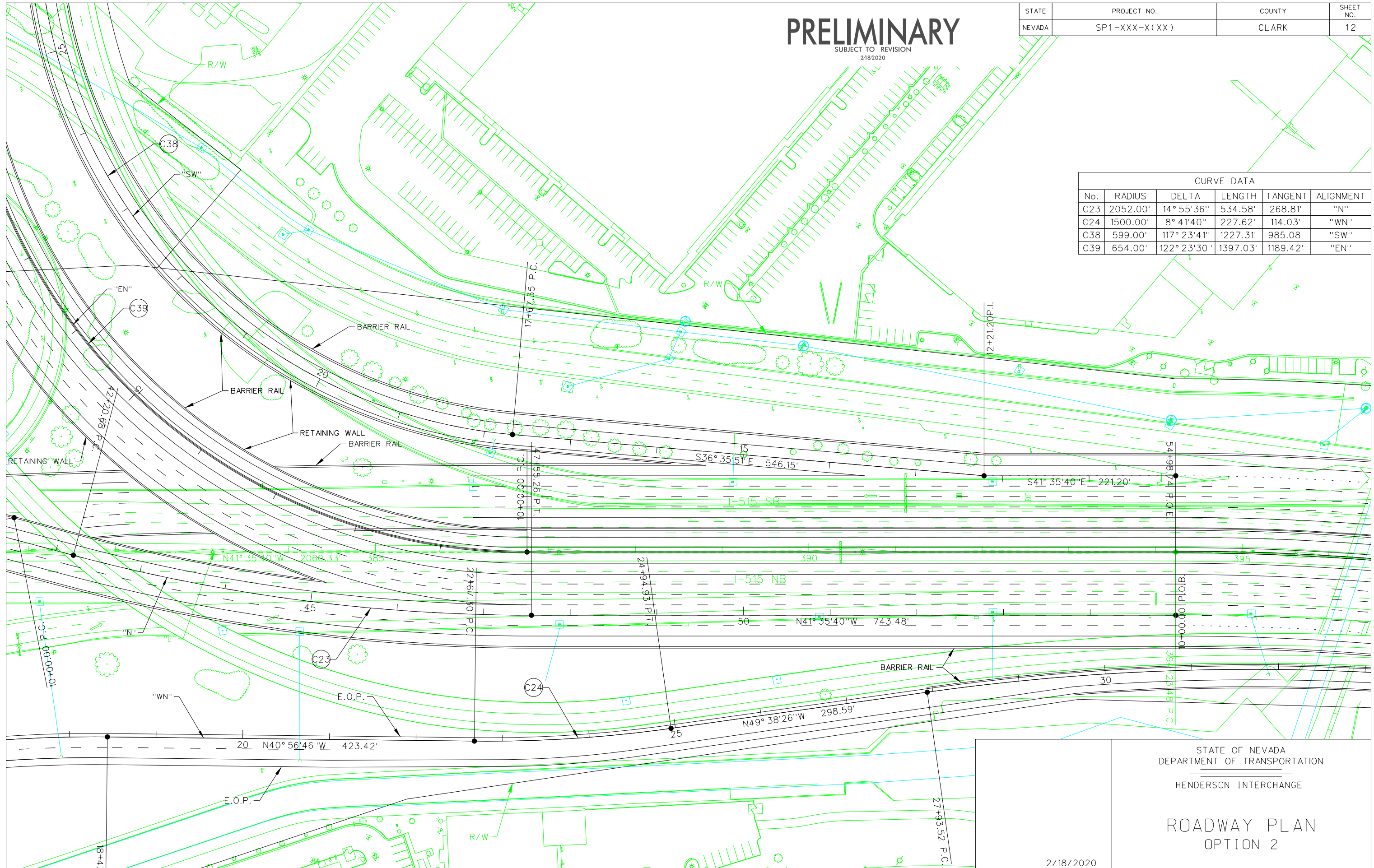
2/18/2020

# PRELIMINARY

SUBJECT TO REVISION  
2/18/2020

STATE	PROJECT NO.	COUNTY	SHEET NO.
NEVADA	SP1-XXX-X(XX)	CLARK	12

CURVE DATA					
No.	RADIUS	DELTA	LENGTH	TANGENT	ALIGNMENT
C23	2052.00'	14° 55' 36"	534.58'	268.81'	"N"
C24	1500.00'	8° 41' 40"	227.62'	114.03'	"WN"
C38	599.00'	117° 23' 41"	1227.31'	985.08'	"SW"
C39	654.00'	122° 23' 30"	1397.03'	1189.42'	"EN"



STATE OF NEVADA  
DEPARTMENT OF TRANSPORTATION  
HENDERSON INTERCHANGE

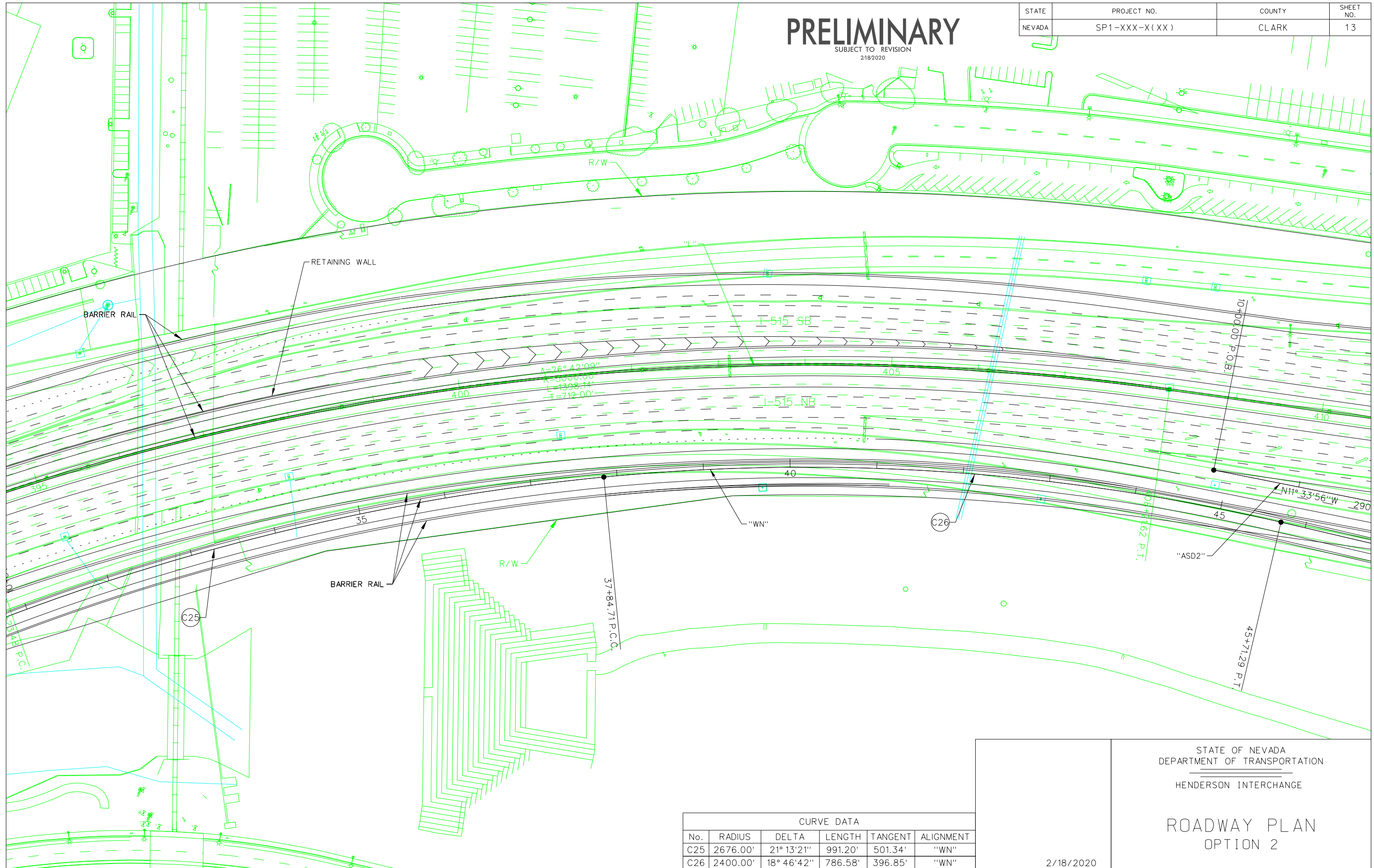
## ROADWAY PLAN OPTION 2

2/18/2020

# PRELIMINARY

SUBJECT TO REVISION  
2/18/2020

STATE	PROJECT NO.	COUNTY	SHEET NO.
NEVADA	SP1-XXX-X(XX)	CLARK	13



CURVE DATA					
No.	RADIUS	DELTA	LENGTH	TANGENT	ALIGNMENT
C25	2676.00'	21° 13' 21"	991.20'	501.34'	"WN"
C26	2400.00'	18° 46' 42"	786.58'	396.85'	"WN"

2/18/2020

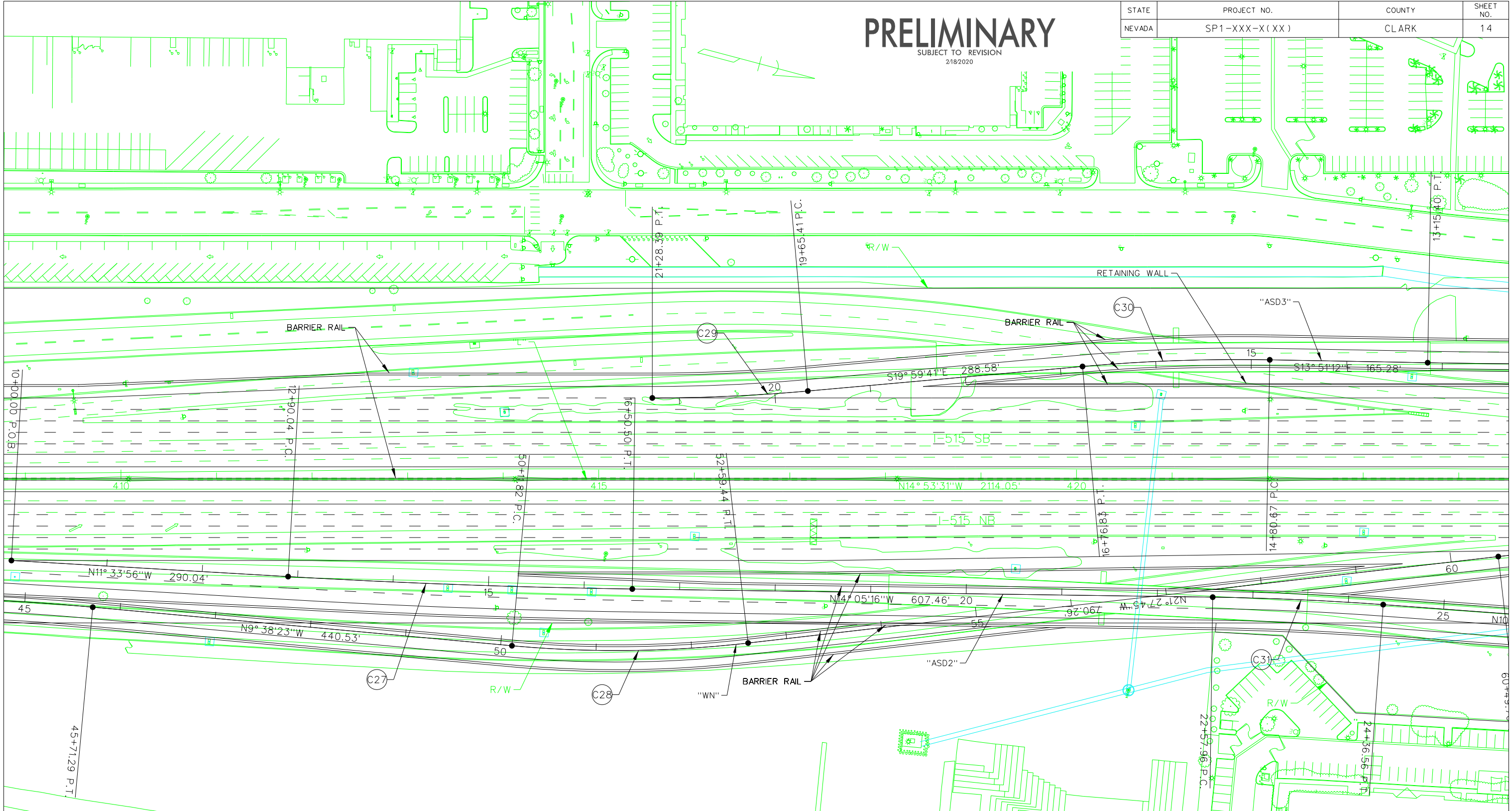
STATE OF NEVADA  
DEPARTMENT OF TRANSPORTATION  
HENDERSON INTERCHANGE

## ROADWAY PLAN OPTION 2

# PRELIMINARY

SUBJECT TO REVISION  
2/18/2020

STATE	PROJECT NO.	COUNTY	SHEET NO.
NEVADA	SP1-XXX-X(XX)	CLARK	14



CURVE DATA					
No.	RADIUS	DELTA	LENGTH	TANGENT	ALIGNMENT
C27	8189.00'	2° 31'19"	360.46'	180.26'	"ASD2"
C28	1200.00'	11° 49'21"	247.61'	124.25'	"EN"
C29	1830.00'	5° 6'10"	162.98'	81.55'	"ASD3"
C30	1830.00'	6° 8'30"	196.16'	98.17'	"ASD3"
C31	3000.00'	3° 24'39"	178.59'	89.32'	"ASD2"

STATE OF NEVADA  
DEPARTMENT OF TRANSPORTATION  
HENDERSON INTERCHANGE

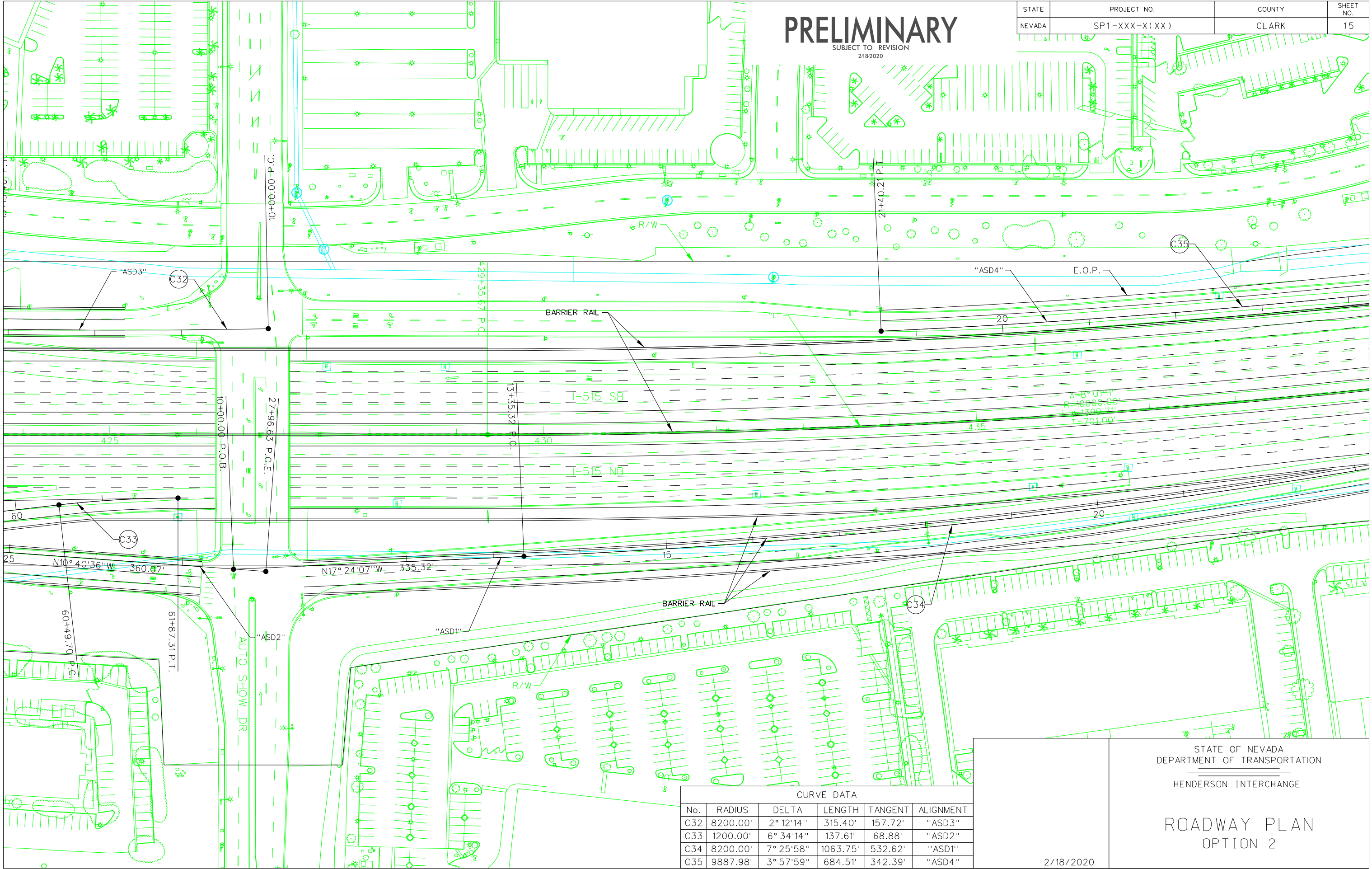
## ROADWAY PLAN OPTION 2

2/18/2020



**PRELIMINARY**  
SUBJECT TO REVISION  
2/18/2020

STATE	PROJECT NO.	COUNTY	SHEET NO.
NEVADA	SP1-XXX-X(XX)	CLARK	15



CURVE DATA					
No.	RADIUS	DELTA	LENGTH	TANGENT	ALIGNMENT
C32	8200.00'	2° 12' 14"	315.40'	157.72'	"ASD3"
C33	1200.00'	6° 34' 14"	137.61'	68.88'	"ASD2"
C34	8200.00'	7° 25' 58"	1063.75'	532.62'	"ASD1"
C35	9887.98'	3° 57' 59"	684.51'	342.39'	"ASD4"

2/18/2020

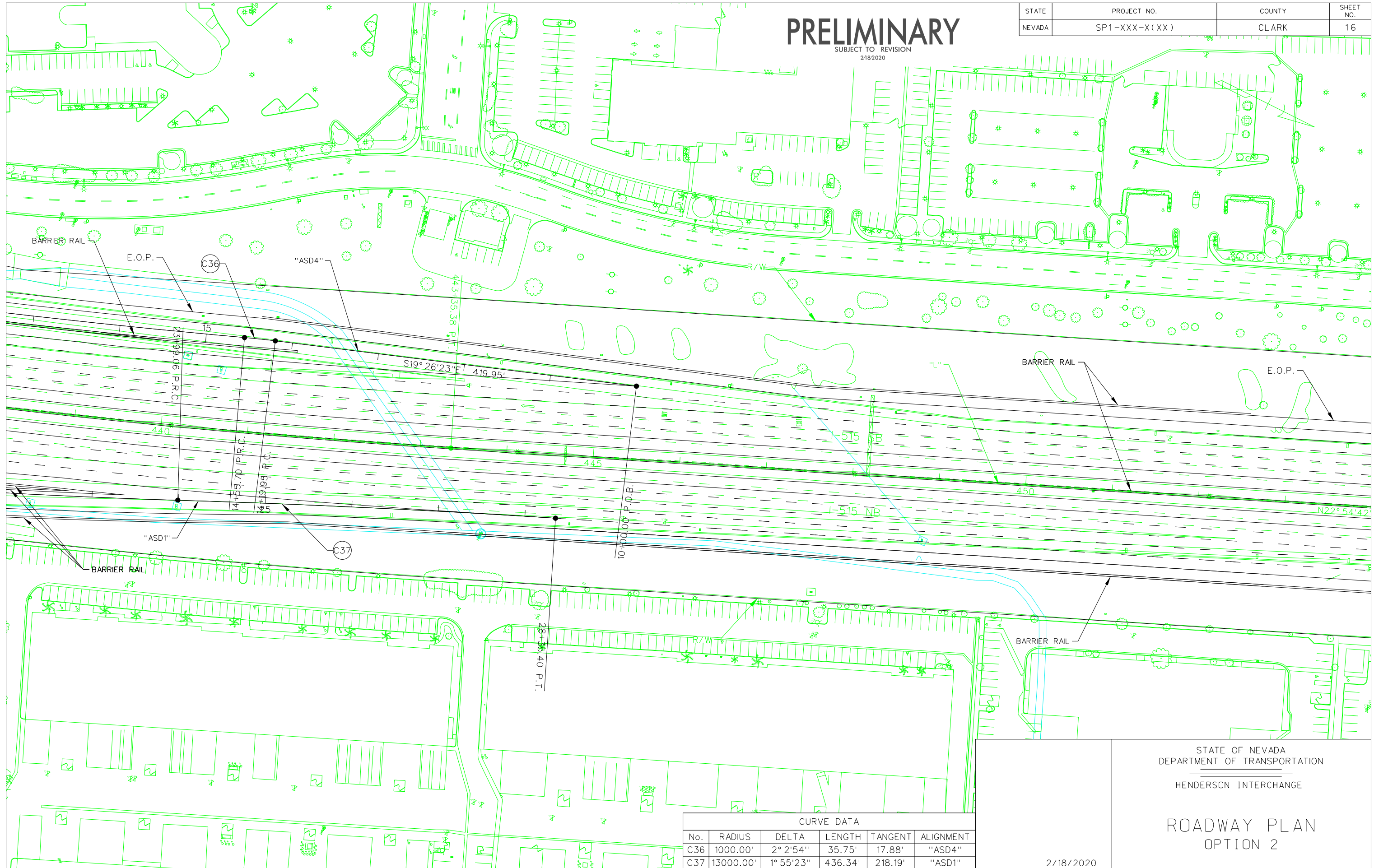
STATE OF NEVADA  
DEPARTMENT OF TRANSPORTATION  
HENDERSON INTERCHANGE

ROADWAY PLAN  
OPTION 2

# PRELIMINARY

SUBJECT TO REVISION  
2/18/2020

STATE	PROJECT NO.	COUNTY	SHEET NO.
NEVADA	SP1-XXX-X(XX)	CLARK	16



CURVE DATA					
No.	RADIUS	DELTA	LENGTH	TANGENT	ALIGNMENT
C36	1000.00'	2° 2' 54"	35.75'	17.88'	"ASD4"
C37	13000.00'	1° 55' 23"	436.34'	218.19'	"ASD1"

2/18/2020

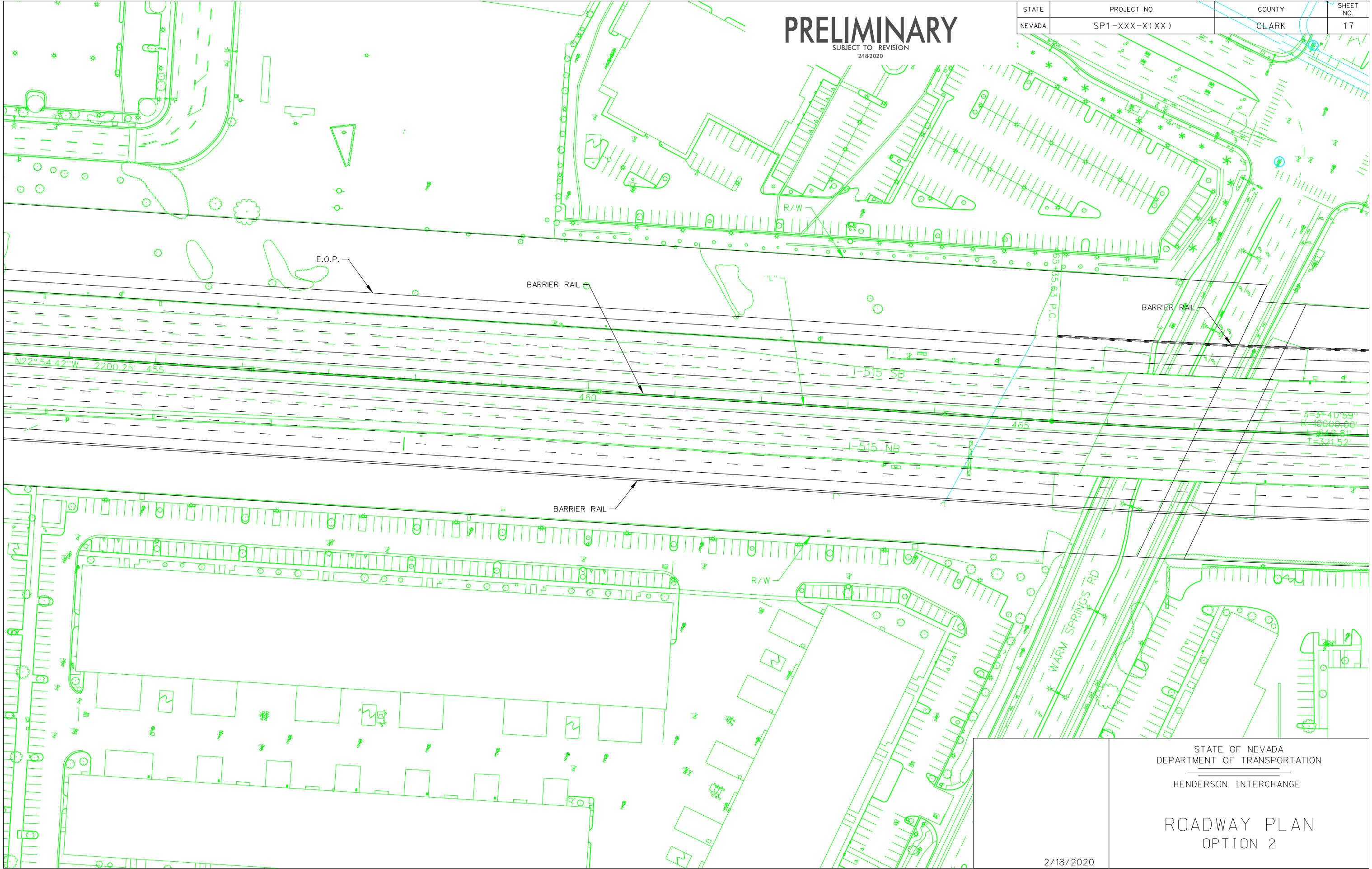
STATE OF NEVADA  
DEPARTMENT OF TRANSPORTATION  
HENDERSON INTERCHANGE

## ROADWAY PLAN OPTION 2

# PRELIMINARY

SUBJECT TO REVISION  
2/18/2020

STATE	PROJECT NO.	COUNTY	SHEET NO.
NEVADA	SP1-XXX-X(XX)	CLARK	17



STATE OF NEVADA  
DEPARTMENT OF TRANSPORTATION  
HENDERSON INTERCHANGE

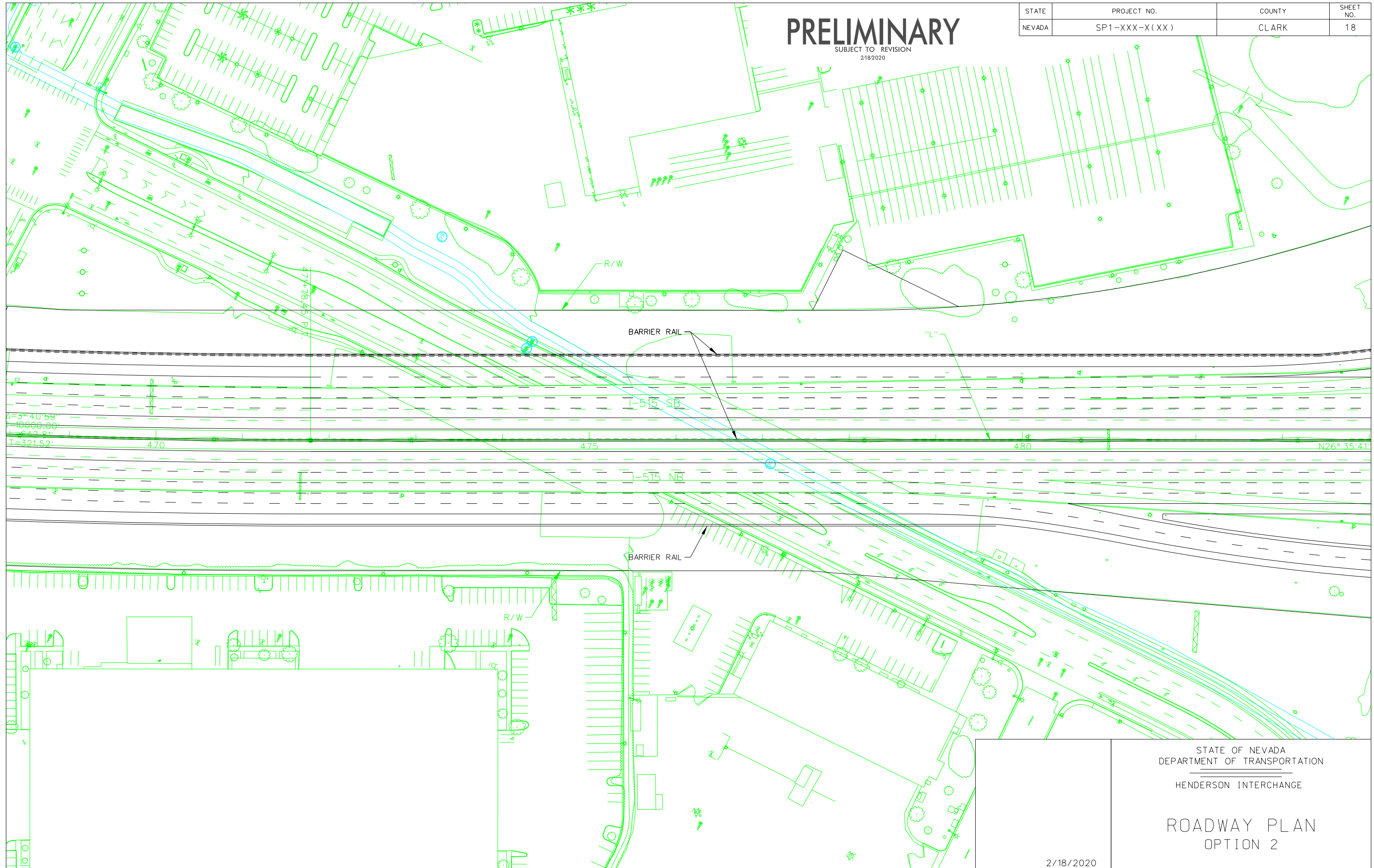
## ROADWAY PLAN OPTION 2

2/18/2020

# PRELIMINARY

SUBJECT TO REVISION  
2/18/2020

STATE	PROJECT NO.	COUNTY	SHEET NO.
NEVADA	SP1-XXX-X(XX)	CLARK	18



STATE OF NEVADA  
DEPARTMENT OF TRANSPORTATION  
HENDERSON INTERCHANGE

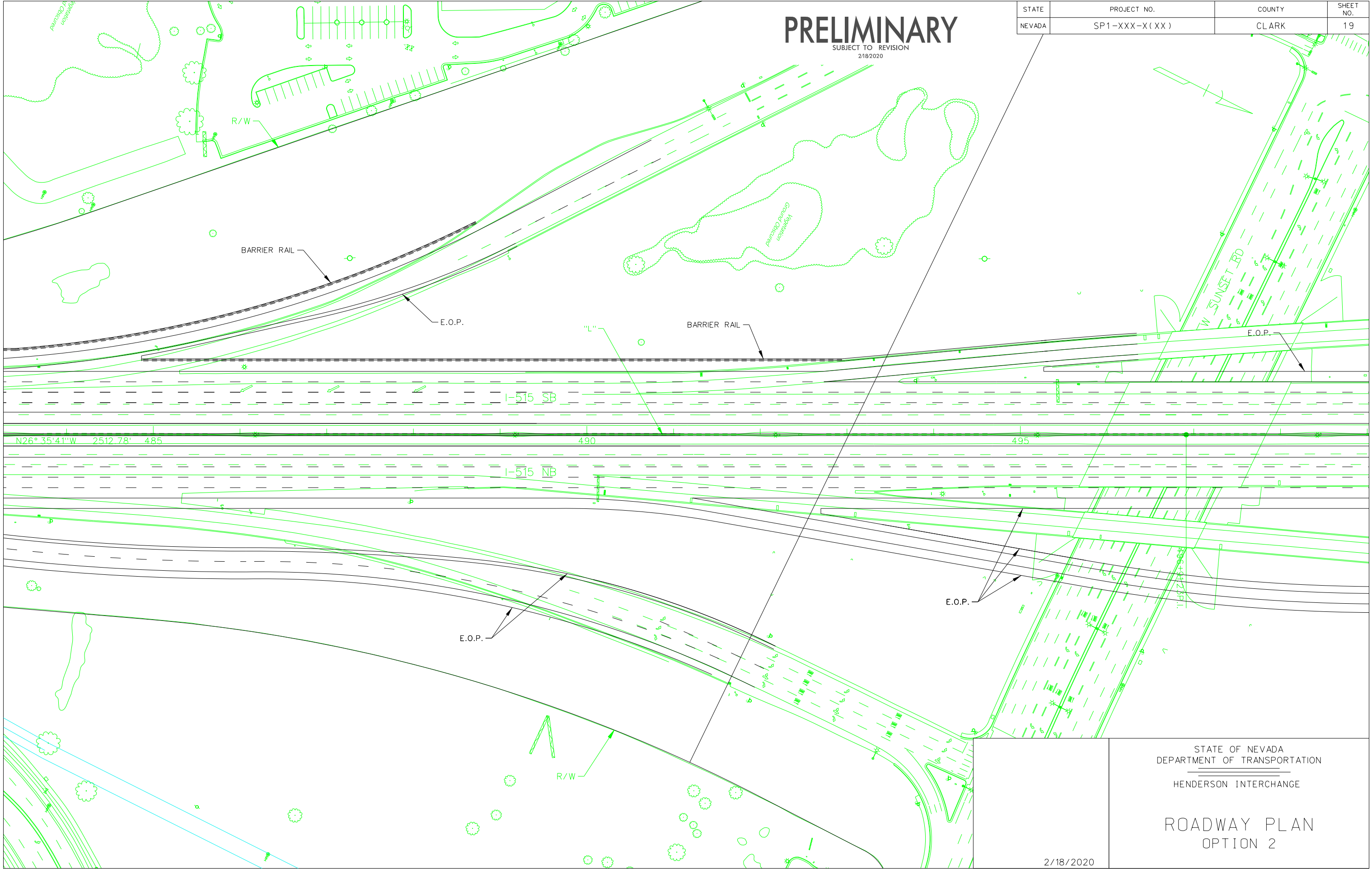
## ROADWAY PLAN OPTION 2

2/18/2020

# PRELIMINARY

SUBJECT TO REVISION  
2/18/2020

STATE	PROJECT NO.	COUNTY	SHEET NO.
NEVADA	SP1-XXX-X(XX)	CLARK	19



STATE OF NEVADA  
DEPARTMENT OF TRANSPORTATION  
HENDERSON INTERCHANGE

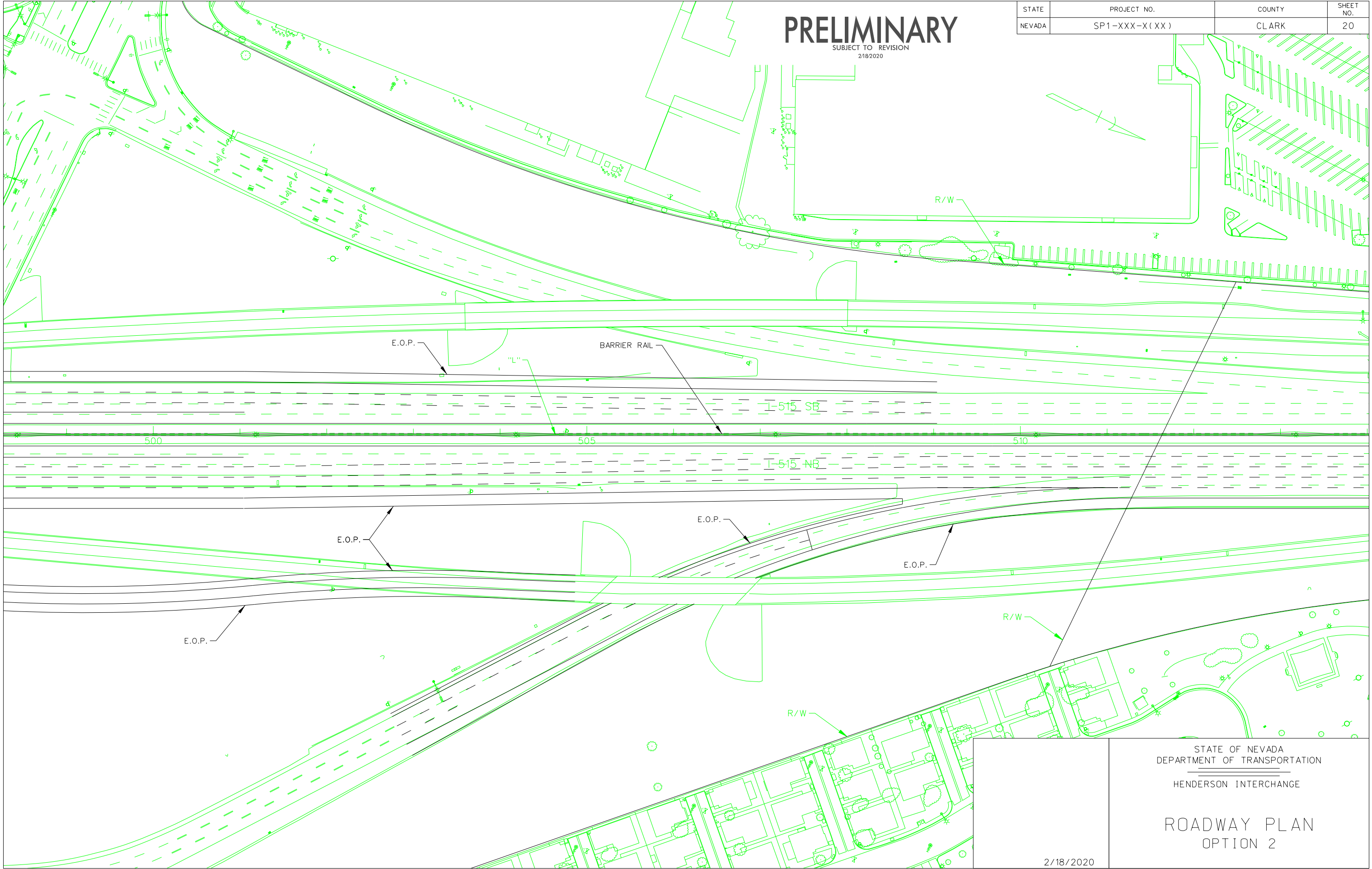
ROADWAY PLAN  
OPTION 2

2/18/2020

# PRELIMINARY

SUBJECT TO REVISION  
2/18/2020

STATE	PROJECT NO.	COUNTY	SHEET NO.
NEVADA	SP1-XXX-X(XX)	CLARK	20



STATE OF NEVADA  
DEPARTMENT OF TRANSPORTATION  
HENDERSON INTERCHANGE

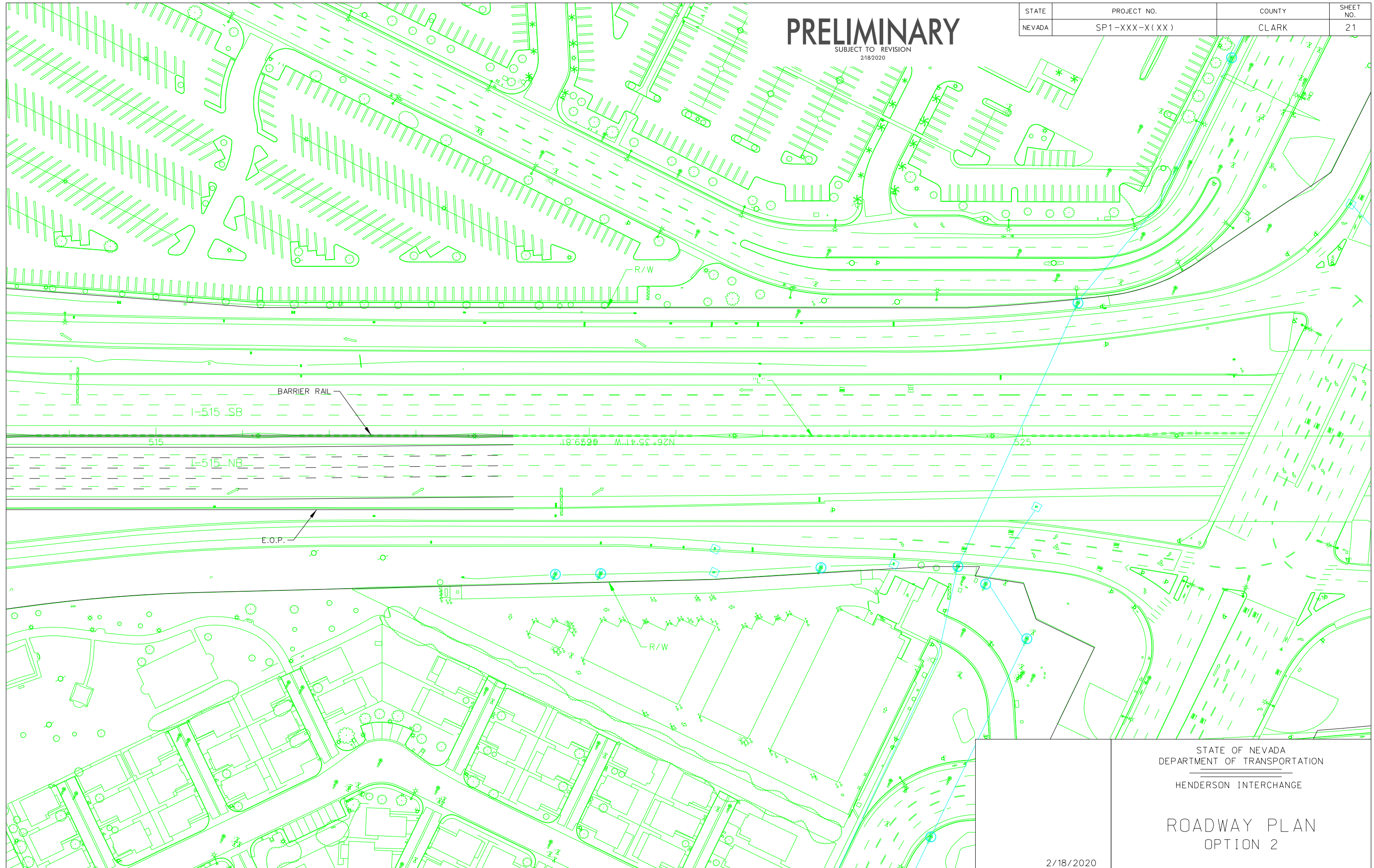
## ROADWAY PLAN OPTION 2

2/18/2020

# PRELIMINARY

SUBJECT TO REVISION  
2/18/2020

STATE	PROJECT NO.	COUNTY	SHEET NO.
NEVADA	SP1-XXX-X(XX)	CLARK	21




STATE OF NEVADA  
DEPARTMENT OF TRANSPORTATION  
HENDERSON INTERCHANGE

## ROADWAY PLAN OPTION 2

2/18/2020

**PRELIMINARY**  
SUBJECT TO REVISION  
2/18/2020

STATE	PROJECT NO.	COUNTY	SHEET NO.
NEVADA	SP1-XXX-X(XX)	CLARK	22



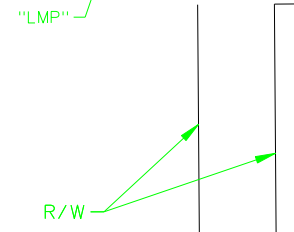
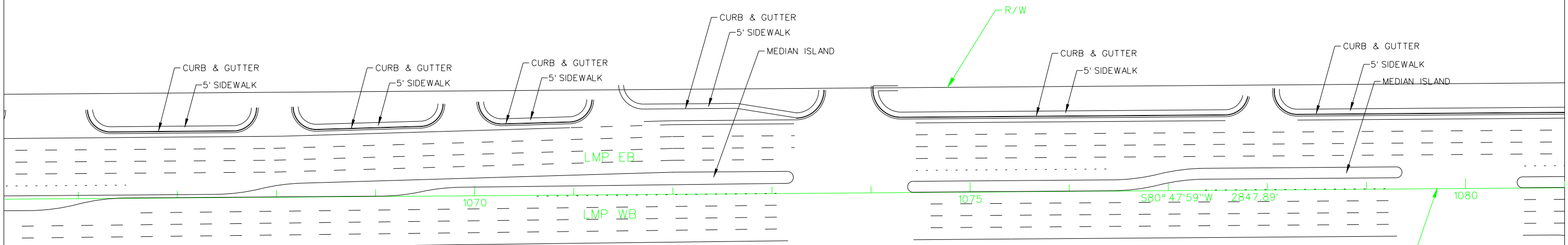
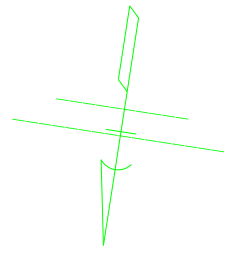
	STATE OF NEVADA DEPARTMENT OF TRANSPORTATION HENDERSON INTERCHANGE
	ROADWAY PLAN OPTION 2
2/18/2020	



# PRELIMINARY

SUBJECT TO REVISION  
2/18/2020

STATE	PROJECT NO.	COUNTY	SHEET NO.
NEVADA	SP1-XXX-X(XX)	CLARK	23



STATE OF NEVADA  
DEPARTMENT OF TRANSPORTATION  
HENDERSON INTERCHANGE

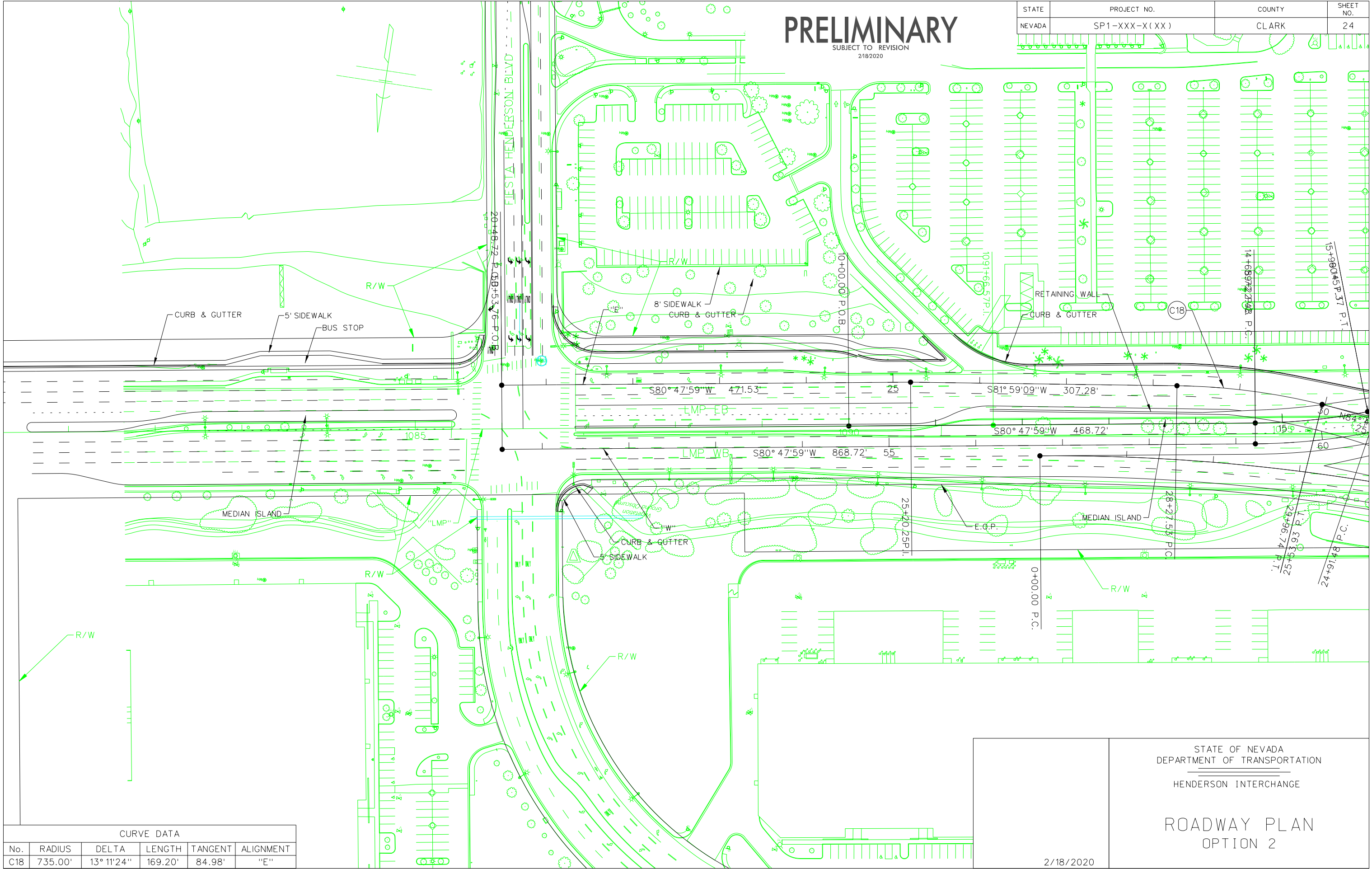
ROADWAY PLAN  
OPTION 2

2/18/2020

# PRELIMINARY

SUBJECT TO REVISION  
2/18/2020

STATE	PROJECT NO.	COUNTY	SHEET NO.
NEVADA	SP1-XXX-X(XX)	CLARK	24



CURVE DATA					
No.	RADIUS	DELTA	LENGTH	TANGENT	ALIGNMENT
C18	735.00'	13° 11'24"	169.20'	84.98'	"E"

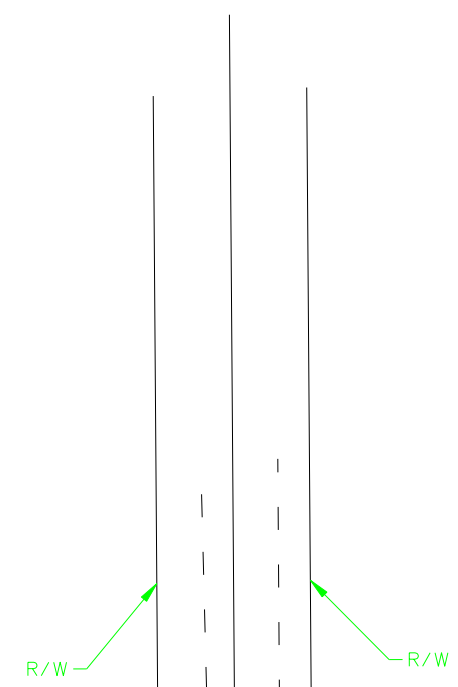
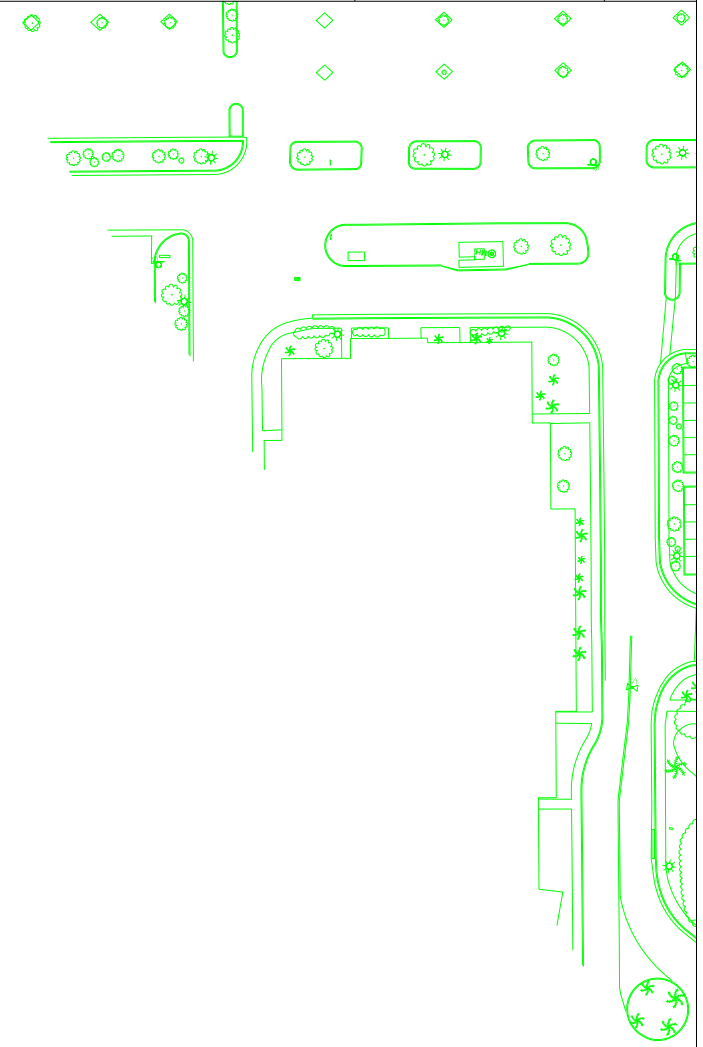
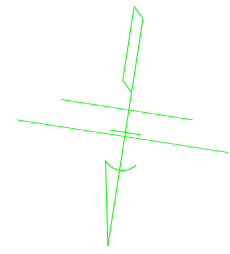
2/18/2020

STATE OF NEVADA  
DEPARTMENT OF TRANSPORTATION  
HENDERSON INTERCHANGE

## ROADWAY PLAN OPTION 2

**PRELIMINARY**  
SUBJECT TO REVISION  
2/18/2020

STATE	PROJECT NO.	COUNTY	SHEET NO.
NEVADA	SP1-XXX-X(XX)	CLARK	25



FESTA HENDERSON BLVD

MEDIAN ISLAND

STATE OF NEVADA  
DEPARTMENT OF TRANSPORTATION  
HENDERSON INTERCHANGE

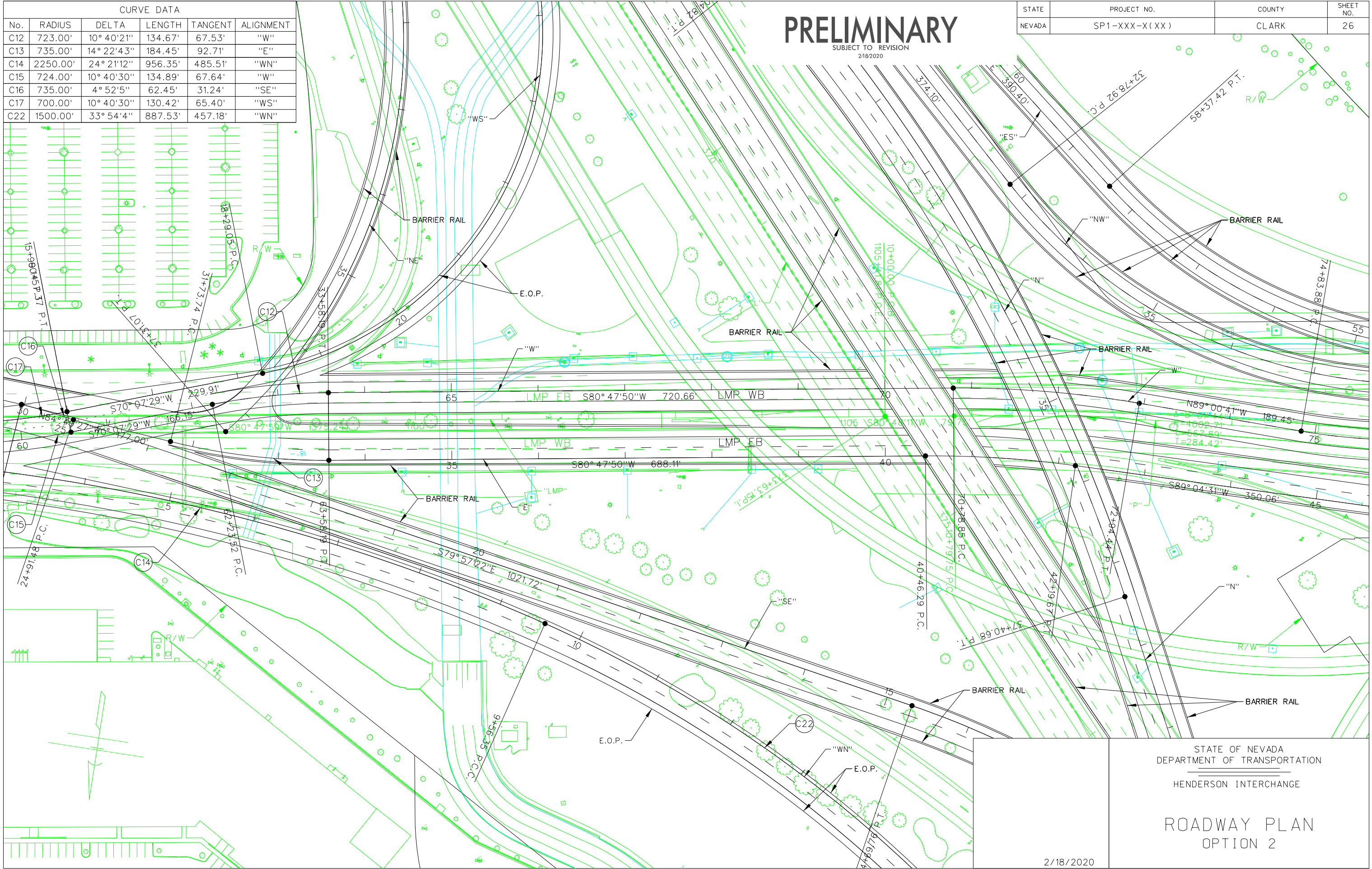
ROADWAY PLAN  
OPTION 2

2/18/2020

CURVE DATA					
No.	RADIUS	DELTA	LENGTH	TANGENT	ALIGNMENT
C12	723.00'	10° 40' 21"	134.67'	67.53'	"W"
C13	735.00'	14° 22' 43"	184.45'	92.71'	"E"
C14	2250.00'	24° 21' 12"	956.35'	485.51'	"WN"
C15	724.00'	10° 40' 30"	134.89'	67.64'	"W"
C16	735.00'	4° 52' 5"	62.45'	31.24'	"SE"
C17	700.00'	10° 40' 30"	130.42'	65.40'	"WS"
C22	1500.00'	33° 54' 4"	887.53'	457.18'	"WN"

**PRELIMINARY**  
 SUBJECT TO REVISION  
 2/18/2020

STATE	PROJECT NO.	COUNTY	SHEET NO.
NEVADA	SP1-XXX-X(XX)	CLARK	26



STATE OF NEVADA  
 DEPARTMENT OF TRANSPORTATION  
 HENDERSON INTERCHANGE

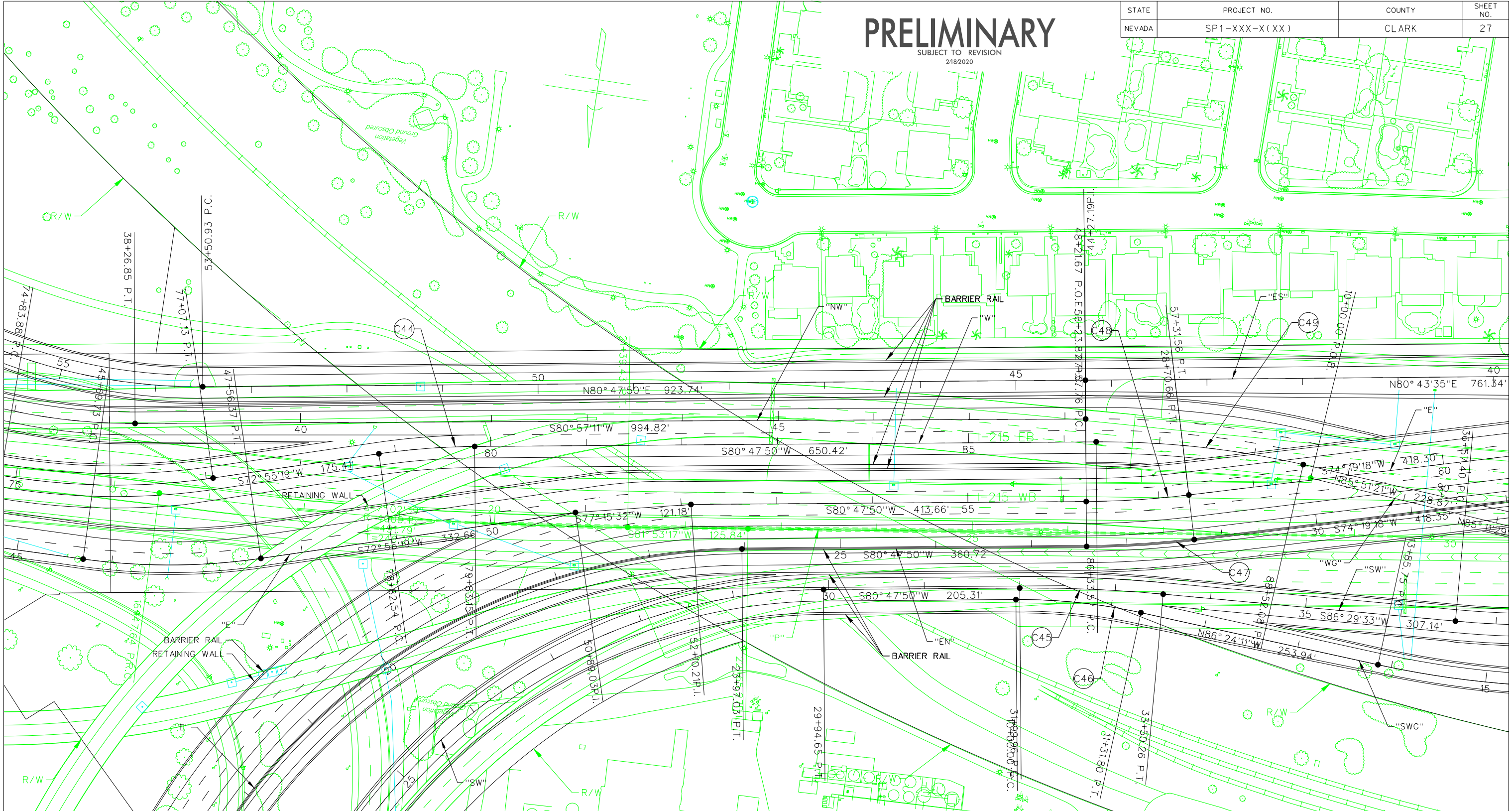
ROADWAY PLAN  
 OPTION 2

2/18/2020

# PRELIMINARY

SUBJECT TO REVISION  
2/18/2020

STATE	PROJECT NO.	COUNTY	SHEET NO.
NEVADA	SP1-XXX-X(XX)	CLARK	27



CURVE DATA					
No.	RADIUS	DELTA	LENGTH	TANGENT	ALIGNMENT
C44	732.00'	7° 52' 31"	100.61'	50.39'	"W"
C45	1512.00'	5° 41' 43"	150.29'	75.21'	"SW"
C46	590.00'	12° 47' 59"	131.80'	66.18'	"SWG"
C47	999.00'	6° 28' 32"	112.91'	56.51'	"EN"
C48	952.82'	6° 28' 32"	107.69'	53.90'	"E"
C49	938.00'	13° 20' 49"	218.51'	109.75'	"W"

STATE OF NEVADA  
DEPARTMENT OF TRANSPORTATION

HENDERSON INTERCHANGE

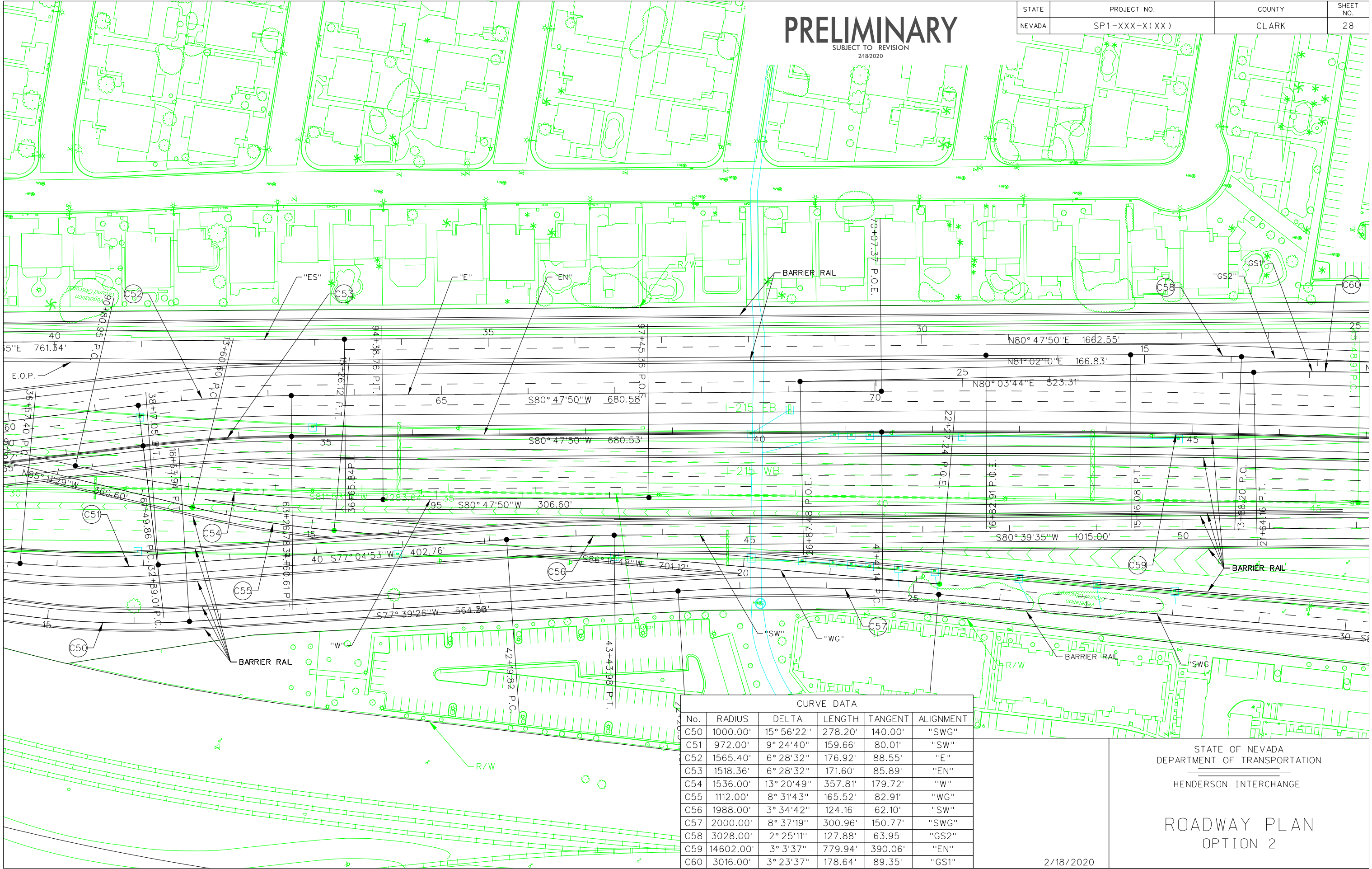
## ROADWAY PLAN OPTION 2

2/18/2020

# PRELIMINARY

SUBJECT TO REVISION  
2/18/2020

STATE	PROJECT NO.	COUNTY	SHEET NO.
NEVADA	SP1-XXX-X(XX)	CLARK	28



CURVE DATA					
No.	RADIUS	DELTA	LENGTH	TANGENT	ALIGNMENT
C50	1000.00'	15° 56' 22"	278.20'	140.00'	"SWG"
C51	972.00'	9° 24' 40"	159.66'	80.01'	"SW"
C52	1565.40'	6° 28' 32"	176.92'	88.55'	"E"
C53	1518.36'	6° 28' 32"	171.60'	85.89'	"EN"
C54	1536.00'	13° 20' 49"	357.81'	179.72'	"W"
C55	1112.00'	8° 31' 43"	165.52'	82.91'	"WG"
C56	1988.00'	3° 34' 42"	124.16'	62.10'	"SW"
C57	2000.00'	8° 37' 19"	300.96'	150.77'	"SWG"
C58	3028.00'	2° 25' 11"	127.88'	63.95'	"GS2"
C59	14602.00'	3° 3' 37"	779.94'	390.06'	"EN"
C60	3016.00'	3° 23' 37"	178.64'	89.35'	"GS1"

STATE OF NEVADA  
DEPARTMENT OF TRANSPORTATION  
HENDERSON INTERCHANGE

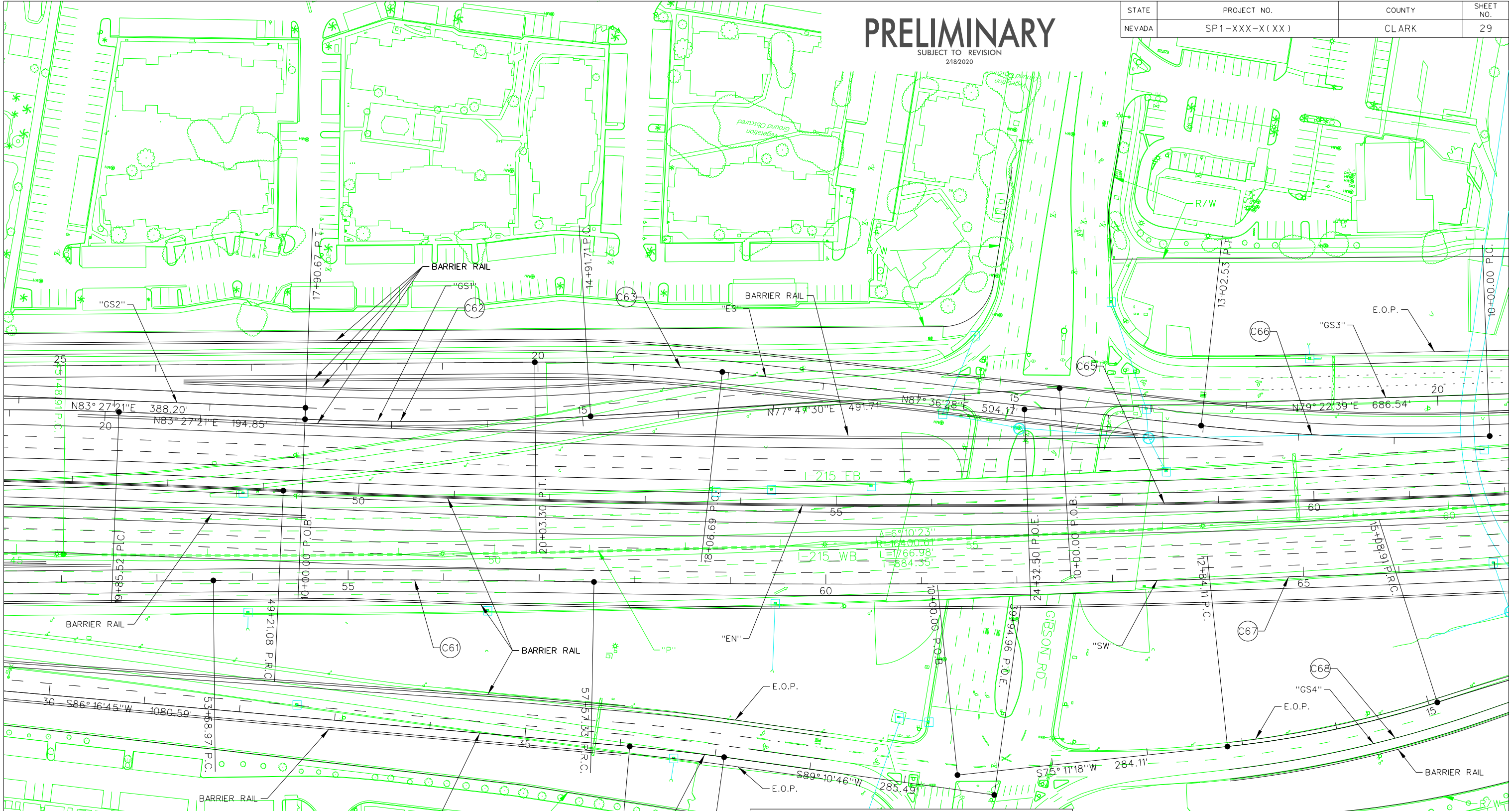
## ROADWAY PLAN OPTION 2

2/18/2020

# PRELIMINARY

SUBJECT TO REVISION  
2/18/2020

STATE	PROJECT NO.	COUNTY	SHEET NO.
NEVADA	SP1-XXX-X(XX)	CLARK	29



CURVE DATA					
No.	RADIUS	DELTA	LENGTH	TANGENT	ALIGNMENT
C61	14588.00'	1° 33' 53"	398.36'	199.19'	"SW"
C62	3024.00'	5° 39' 52"	298.96'	149.60'	"GS1"
C63	1654.00'	6° 48' 38"	196.60'	98.42'	"ES"
C64	1964.00'	2° 54' 11"	99.42'	49.72'	"SWG"
C65	14787.00'	7° 20' 57"	1896.66'	949.63'	"EN"
C66	2012.00'	8° 36' 54"	302.53'	151.55'	"ES"
C67	14648.00'	5° 56' 40"	1519.73'	760.54'	"SW"
C68	1102.01'	11° 41' 17"	224.80'	112.79'	"GS4"

STATE OF NEVADA  
DEPARTMENT OF TRANSPORTATION  
HENDERSON INTERCHANGE

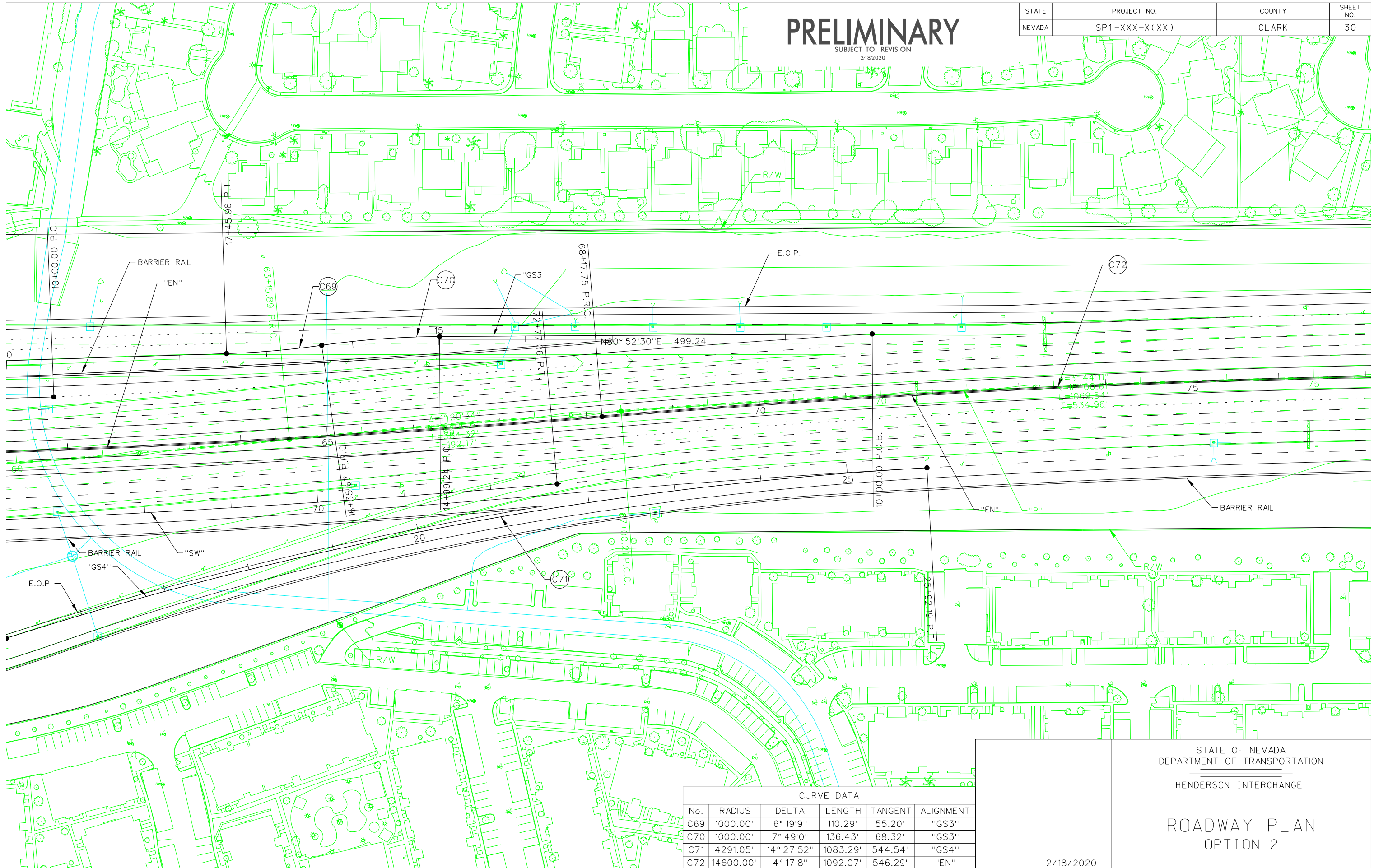
## ROADWAY PLAN OPTION 2

2/18/2020

# PRELIMINARY

SUBJECT TO REVISION  
2/18/2020

STATE	PROJECT NO.	COUNTY	SHEET NO.
NEVADA	SP1-XXX-X(XX)	CLARK	30



### CURVE DATA

No.	RADIUS	DELTA	LENGTH	TANGENT	ALIGNMENT
C69	1000.00'	6° 19'9"	110.29'	55.20'	"GS3"
C70	1000.00'	7° 49'0"	136.43'	68.32'	"GS3"
C71	4291.05'	14° 27'52"	1083.29'	544.54'	"GS4"
C72	14600.00'	4° 17'8"	1092.07'	546.29'	"EN"

STATE OF NEVADA  
DEPARTMENT OF TRANSPORTATION  
HENDERSON INTERCHANGE

## ROADWAY PLAN OPTION 2

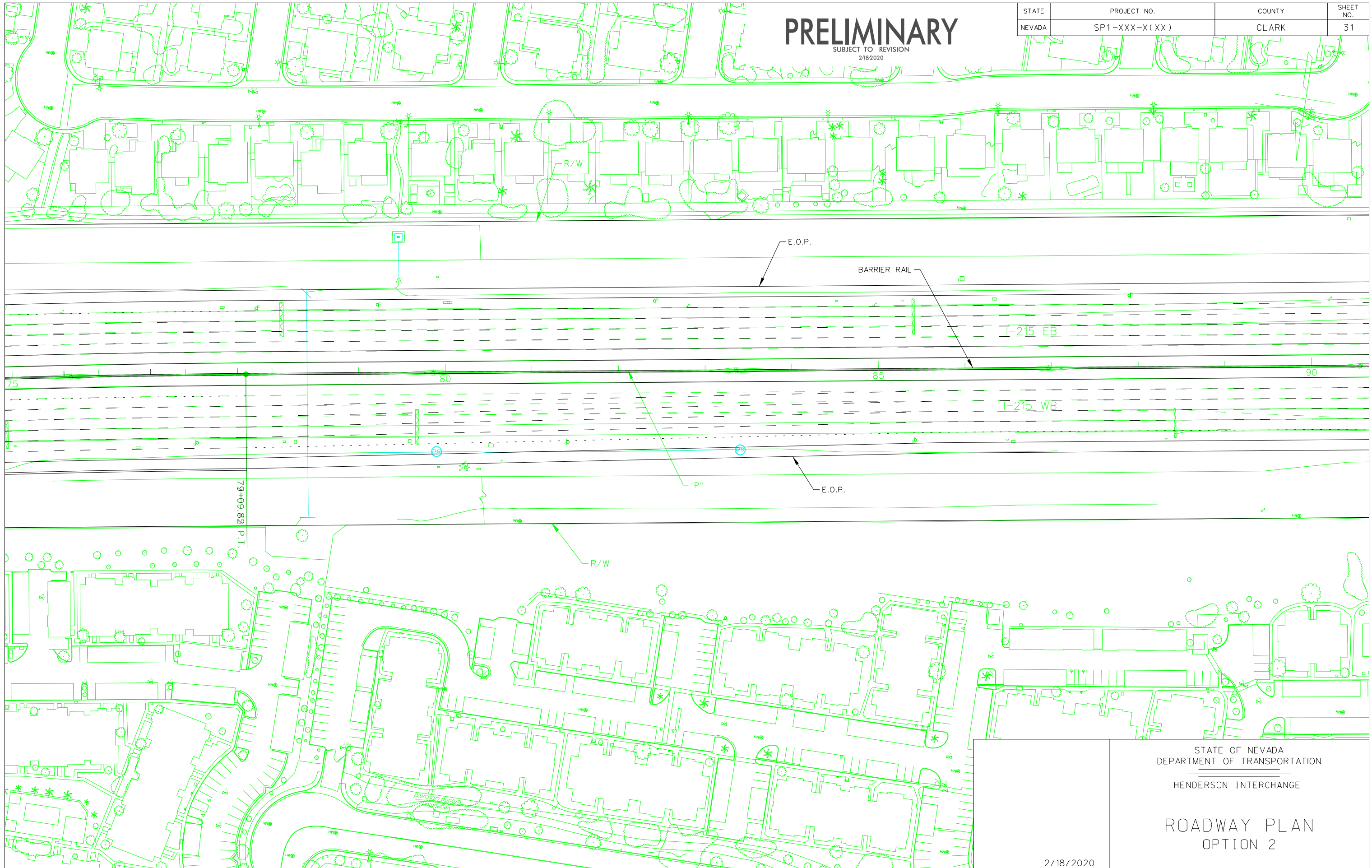
2/18/2020



# PRELIMINARY

SUBJECT TO REVISION  
2/18/2020

STATE	PROJECT NO.	COUNTY	SHEET NO.
NEVADA	SP1-XXX-X(XX)	CLARK	31



STATE OF NEVADA  
DEPARTMENT OF TRANSPORTATION  
HENDERSON INTERCHANGE

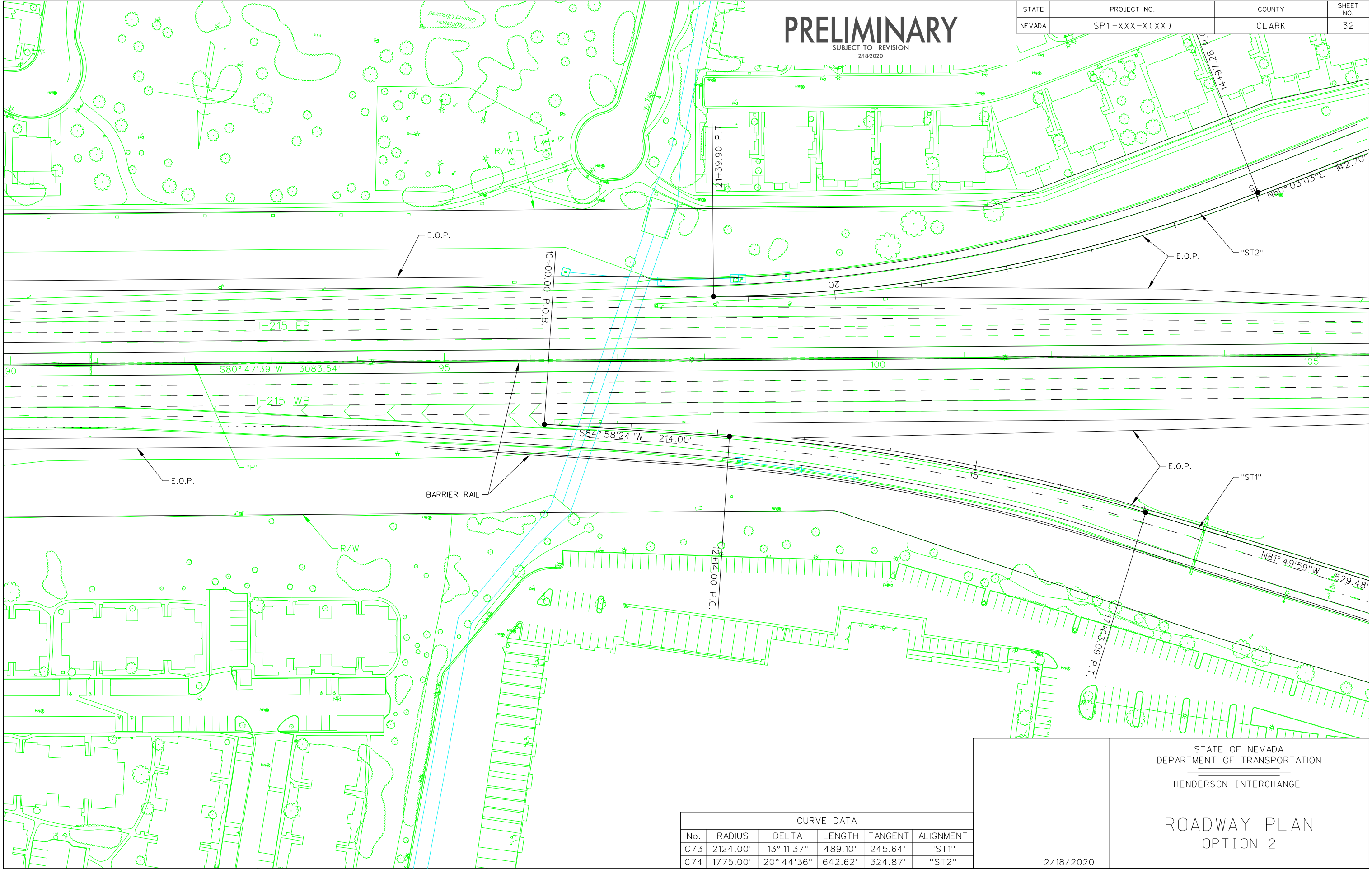
ROADWAY PLAN  
OPTION 2

2/18/2020

# PRELIMINARY

SUBJECT TO REVISION  
2/18/2020

STATE	PROJECT NO.	COUNTY	SHEET NO.
NEVADA	SP1-XXX-X(XX)	CLARK	32



CURVE DATA					
No.	RADIUS	DELTA	LENGTH	TANGENT	ALIGNMENT
C73	2124.00'	13° 11'37"	489.10'	245.64'	"ST1"
C74	1775.00'	20° 44'36"	642.62'	324.87'	"ST2"

2/18/2020

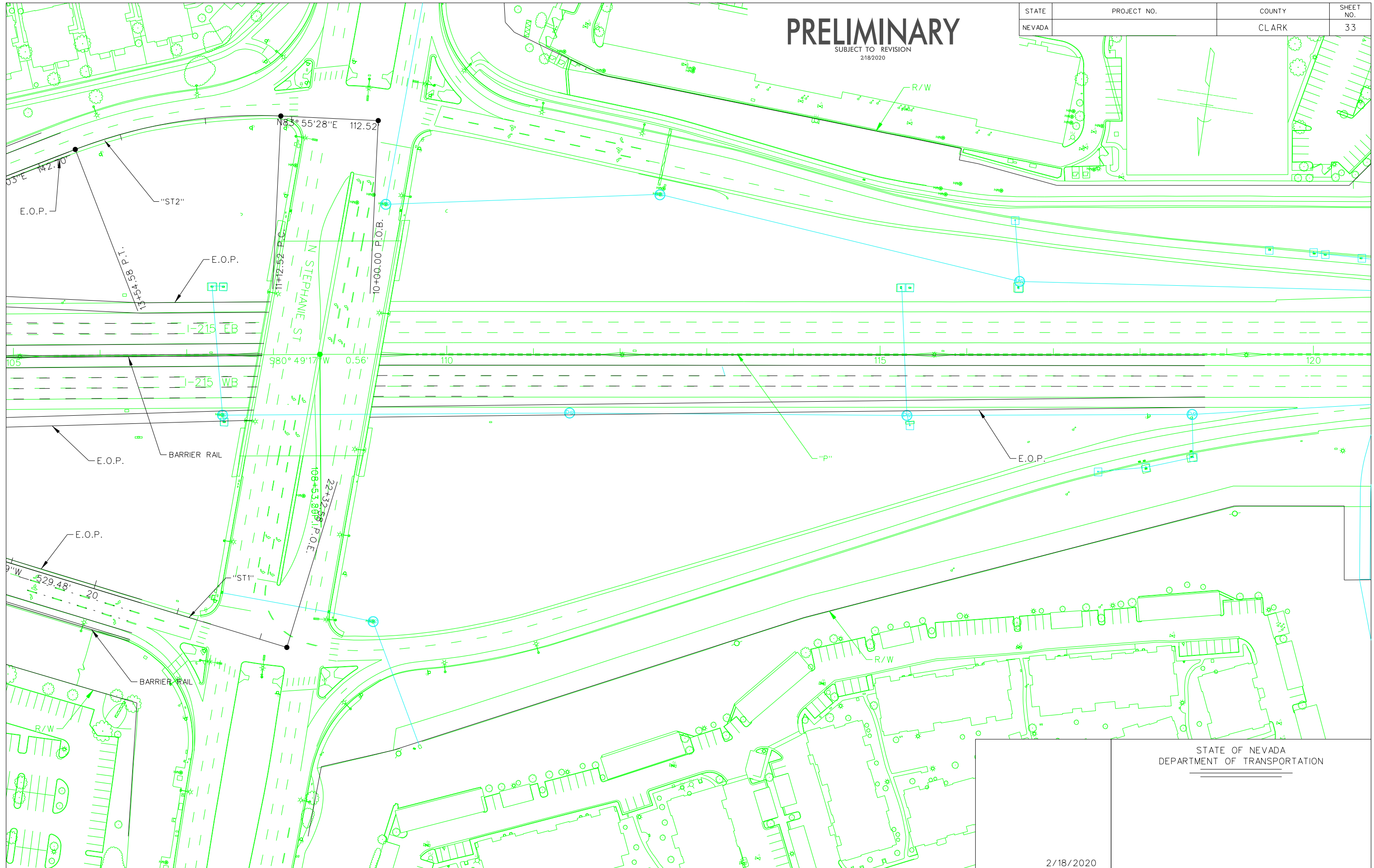
STATE OF NEVADA  
DEPARTMENT OF TRANSPORTATION  
HENDERSON INTERCHANGE

## ROADWAY PLAN OPTION 2

# PRELIMINARY

SUBJECT TO REVISION  
2/18/2020

STATE	PROJECT NO.	COUNTY	SHEET NO.
NEVADA		CLARK	33



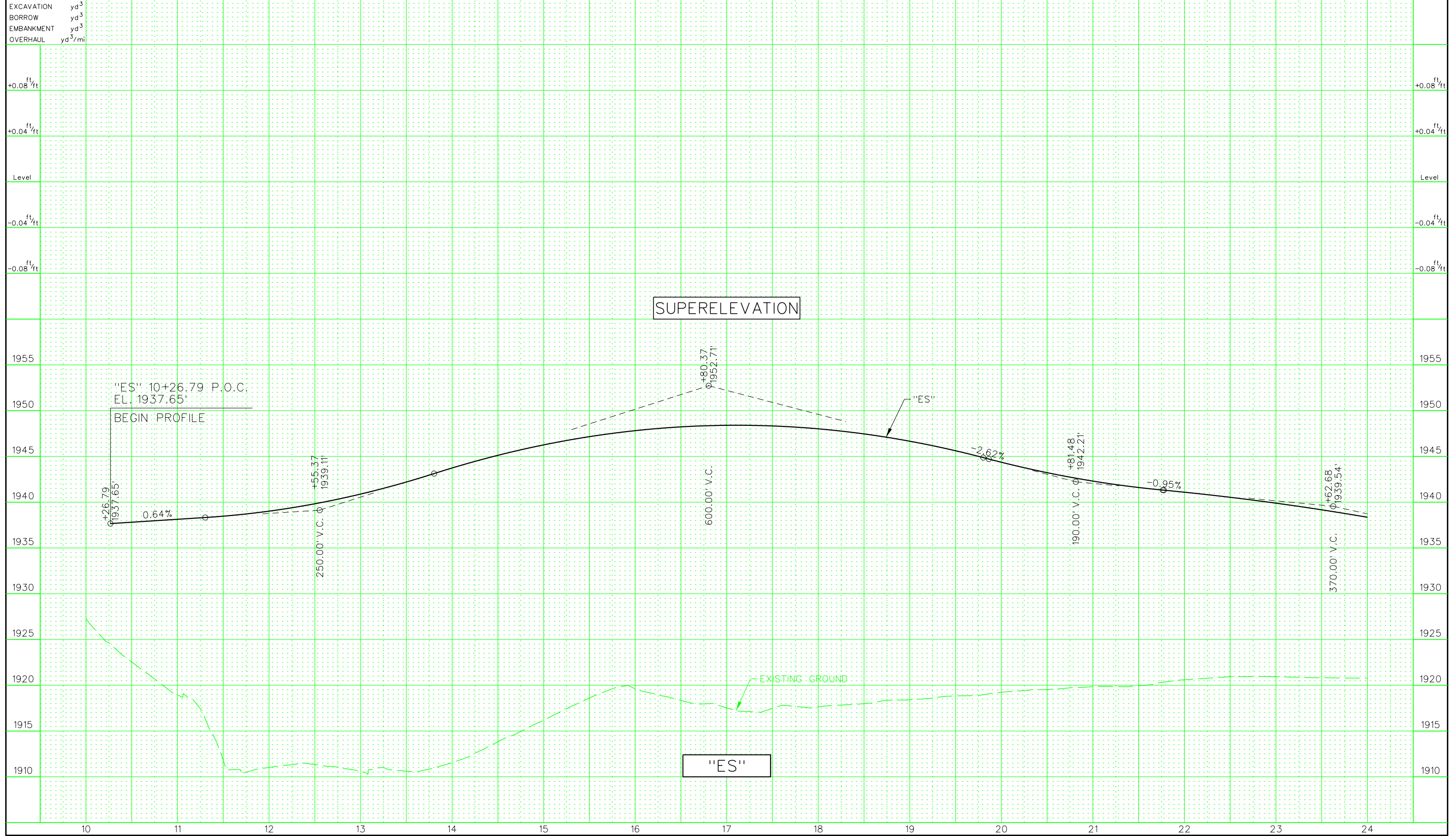
STATE OF NEVADA  
DEPARTMENT OF TRANSPORTATION

2/18/2020

# PRELIMINARY

SUBJECT TO REVISION  
12/9/2019

STATE	PROJECT NO.	COUNTY	SHEET NO.
NEVADA	SP I-XXX-X(XX)	CLARK	51



EXCAVATION yd<sup>3</sup>  
BORROW yd<sup>3</sup>  
EMBANKMENT yd<sup>3</sup>  
OVERHAUL yd<sup>3</sup>/mi

ft/ft  
+0.08 ft  
+0.04 ft  
Level  
-0.04 ft  
-0.08 ft

1955  
1950  
1945  
1940  
1935  
1930  
1925  
1920  
1915  
1910

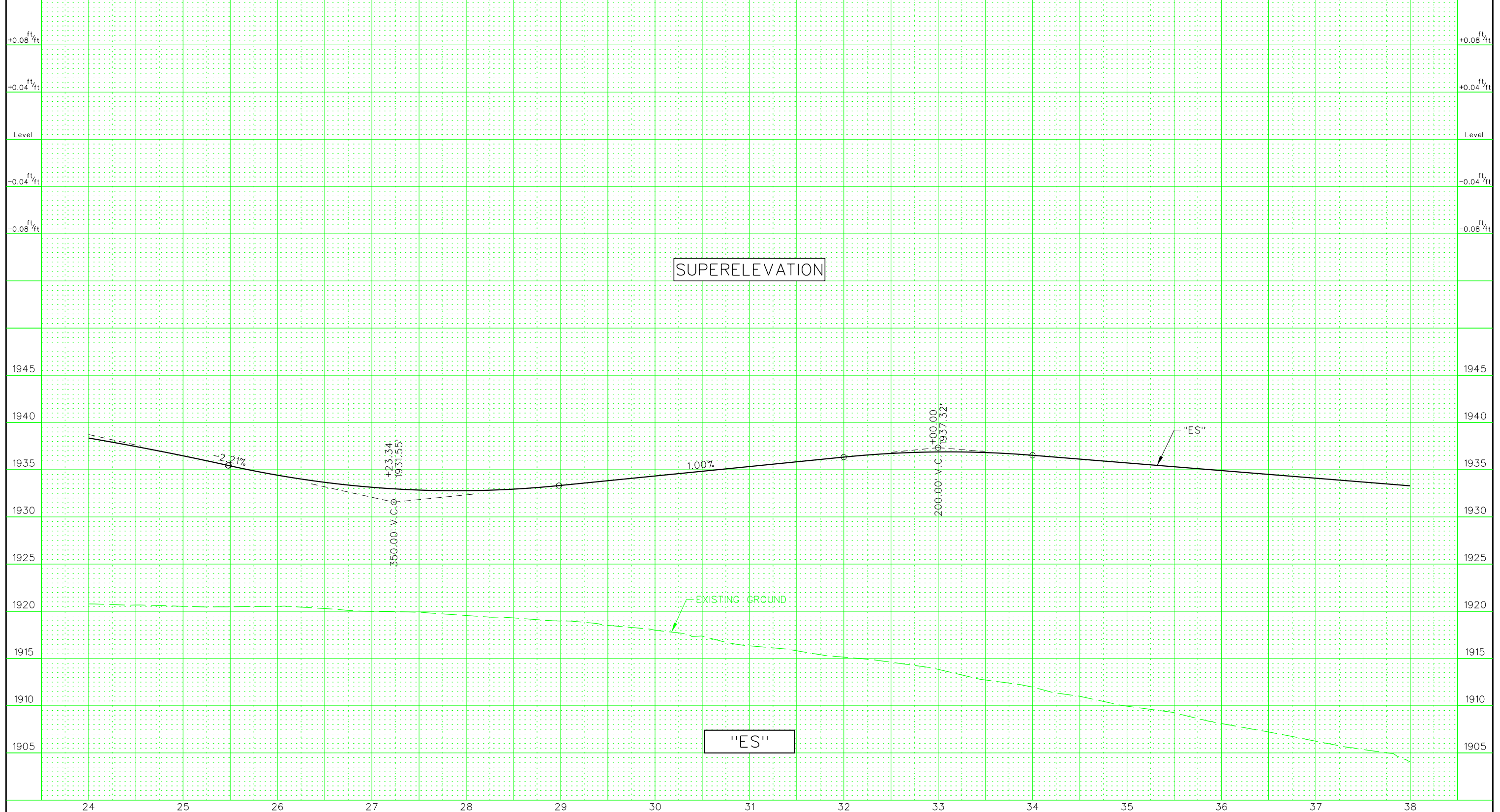
10 11 12 13 14 15 16 17 18 19 20 21 22 23 24

# PRELIMINARY

SUBJECT TO REVISION  
12/9/2019

STATE	PROJECT NO.	COUNTY	SHEET NO.
NEVADA	SP I-XXX-X(XX)	CLARK	52

EXCAVATION yd<sup>3</sup>  
BORROW yd<sup>3</sup>  
EMBANKMENT yd<sup>3</sup>  
OVERHAUL yd<sup>3</sup>/mi



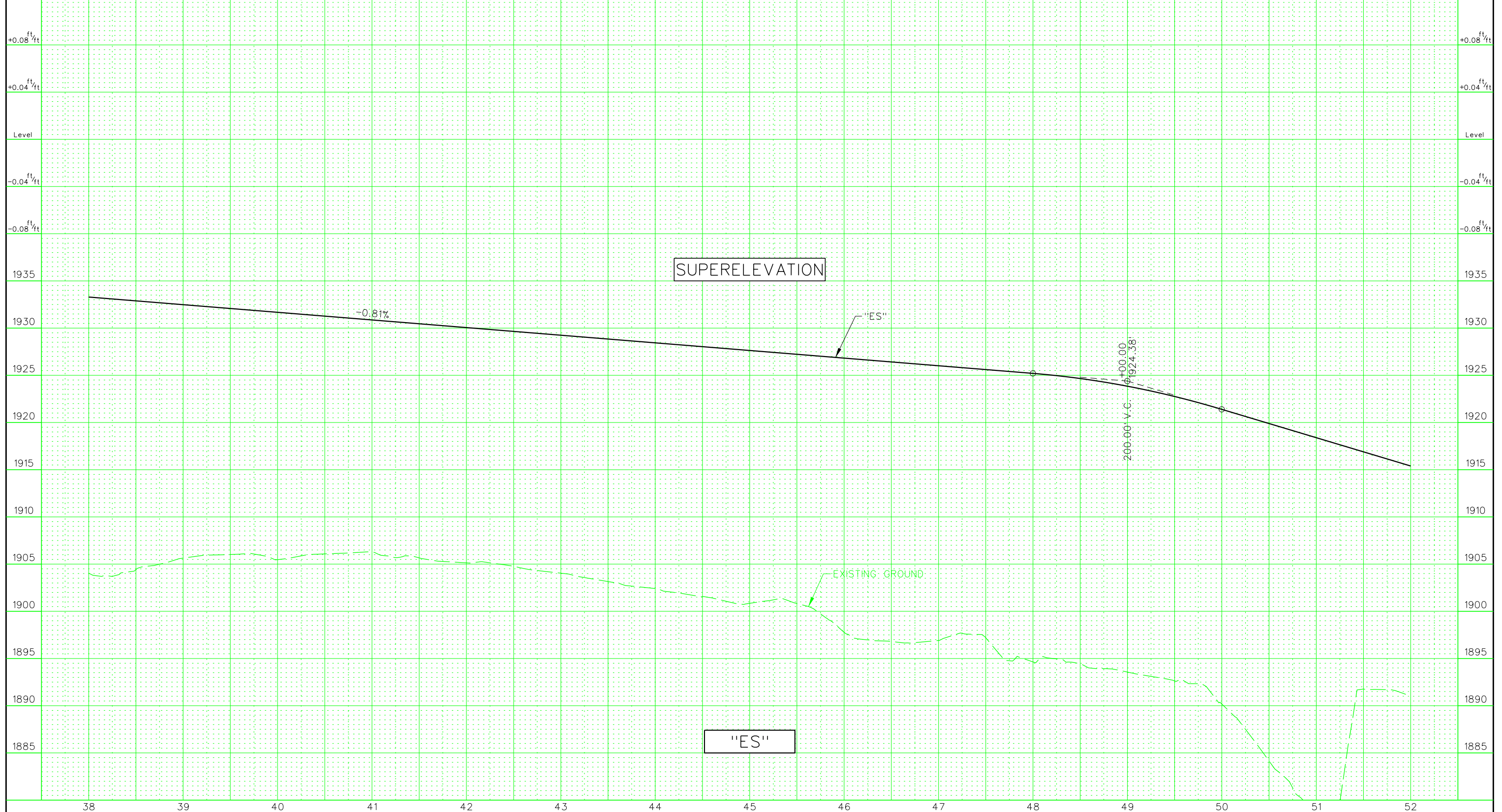
"ES"

# PRELIMINARY

SUBJECT TO REVISION  
12/9/2019

STATE	PROJECT NO.	COUNTY	SHEET NO.
NEVADA	SP I-XXX-X(XX)	CLARK	53

EXCAVATION yd<sup>3</sup>  
BORROW yd<sup>3</sup>  
EMBANKMENT yd<sup>3</sup>  
OVERHAUL yd<sup>3</sup>/mi

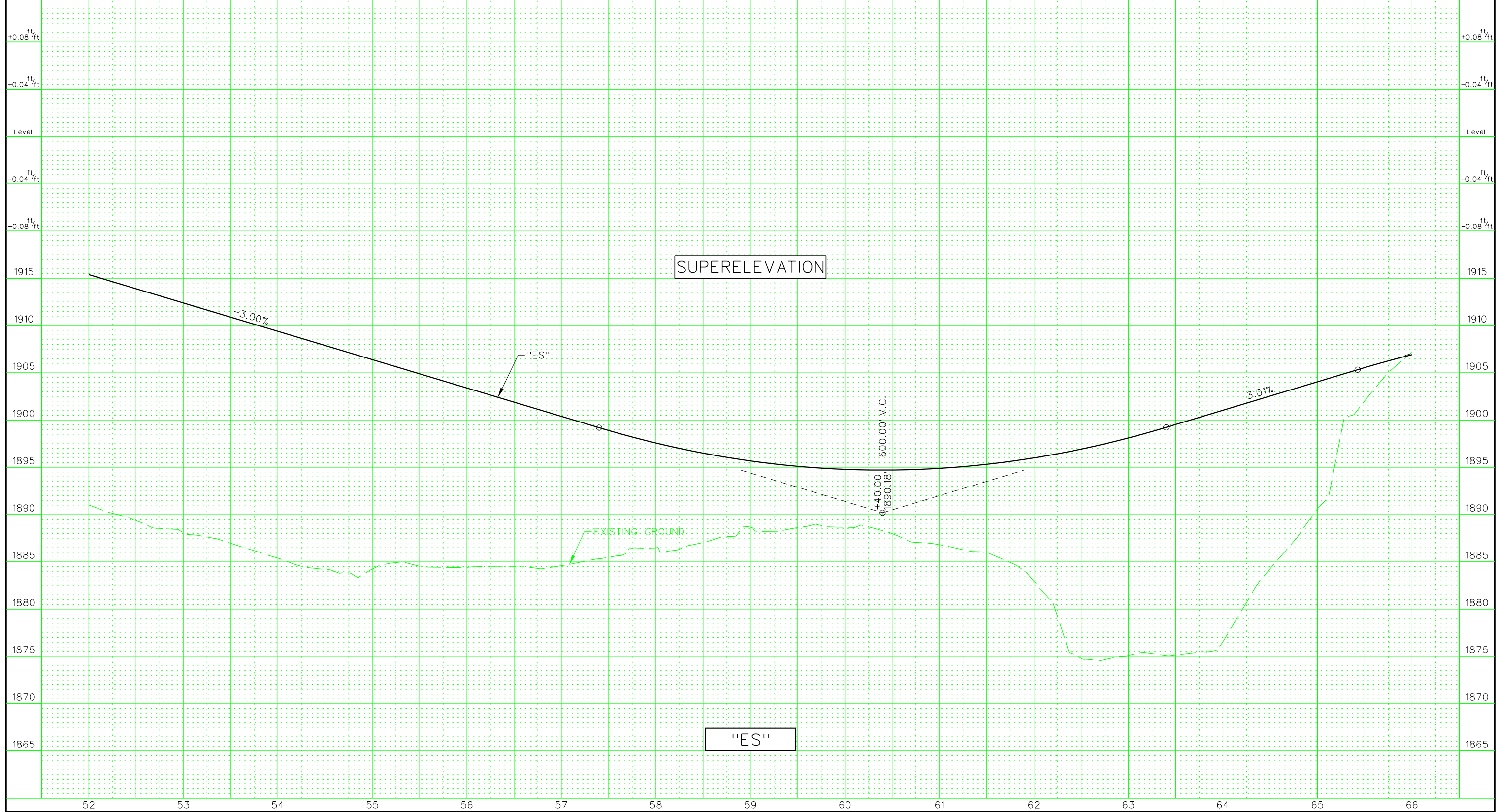


# PRELIMINARY

SUBJECT TO REVISION  
12/9/2019

STATE	PROJECT NO.	COUNTY	SHEET NO.
NEVADA	SP I-XXX-X(XX)	CLARK	54

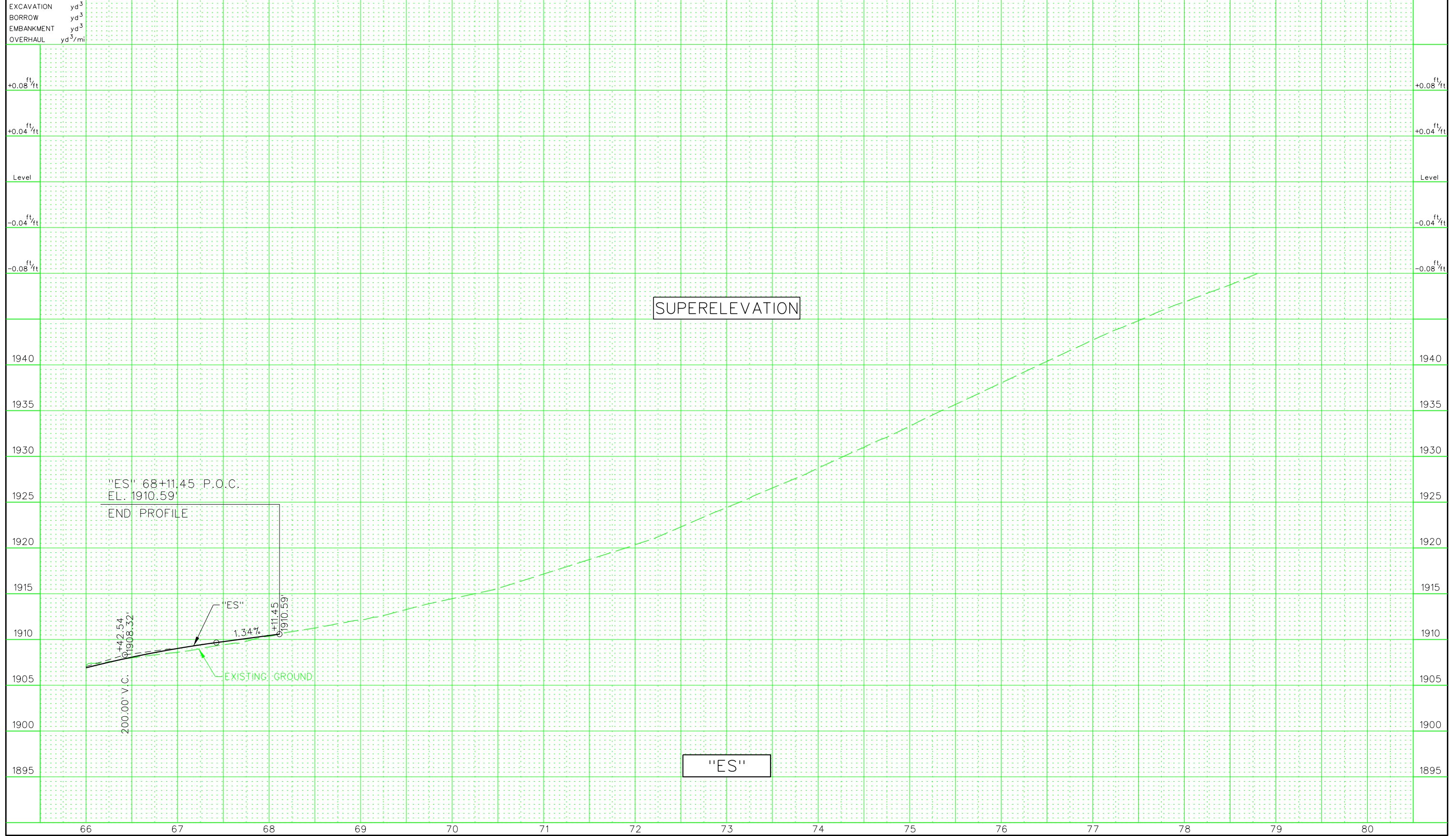
EXCAVATION yd<sup>3</sup>  
BORROW yd<sup>3</sup>  
EMBANKMENT yd<sup>3</sup>  
OVERHAUL yd<sup>3</sup>/mi



# PRELIMINARY

SUBJECT TO REVISION  
12/9/2019

STATE	PROJECT NO.	COUNTY	SHEET NO.
NEVADA	SP I-XXX-X(XX)	CLARK	55



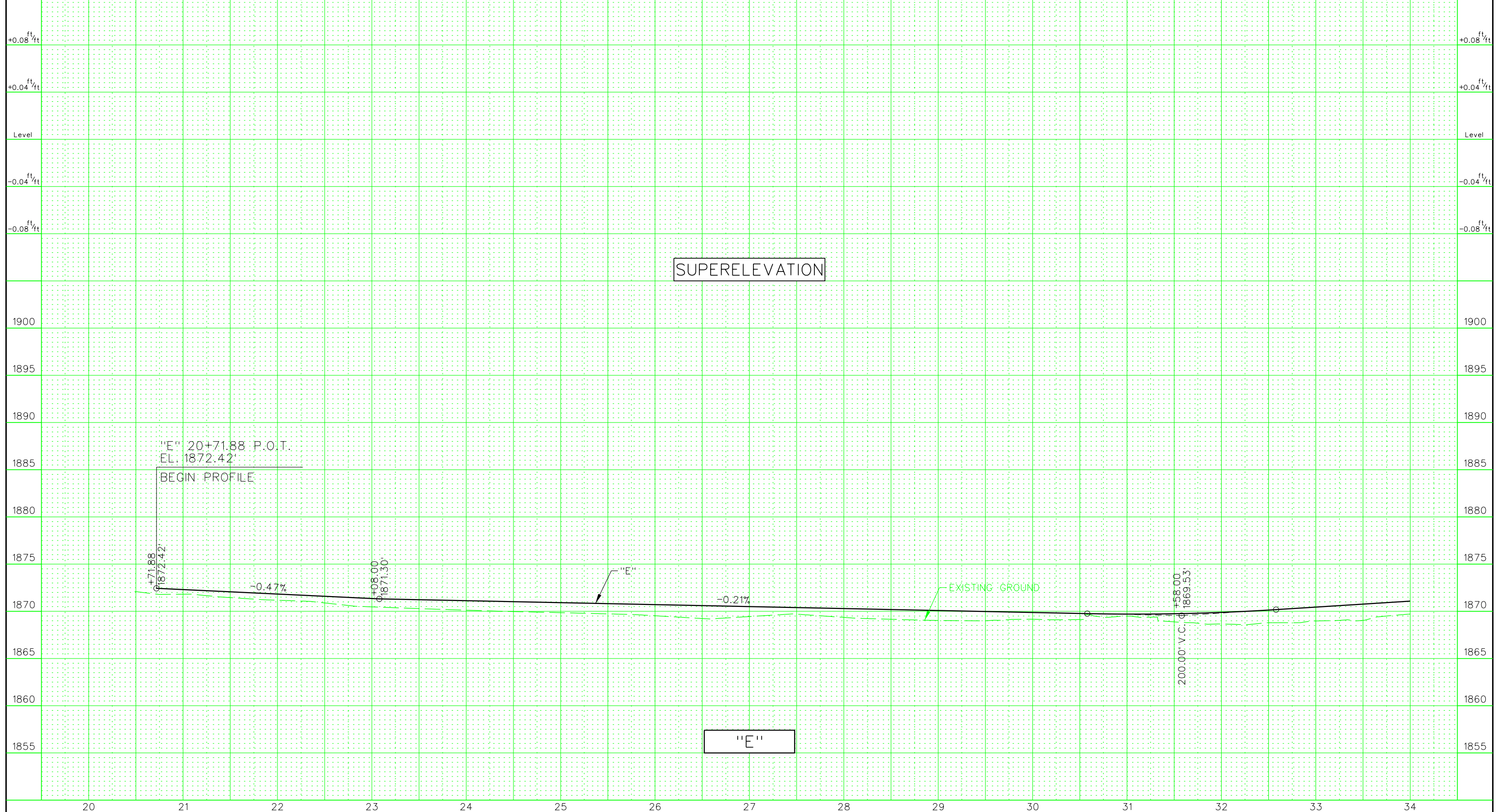


# PRELIMINARY

SUBJECT TO REVISION  
12/9/2019

STATE	PROJECT NO.	COUNTY	SHEET NO.
NEVADA	SP I-XXX-X(XX)	CLARK	56

EXCAVATION yd<sup>3</sup>  
BORROW yd<sup>3</sup>  
EMBANKMENT yd<sup>3</sup>  
OVERHAUL yd<sup>3</sup>/mi

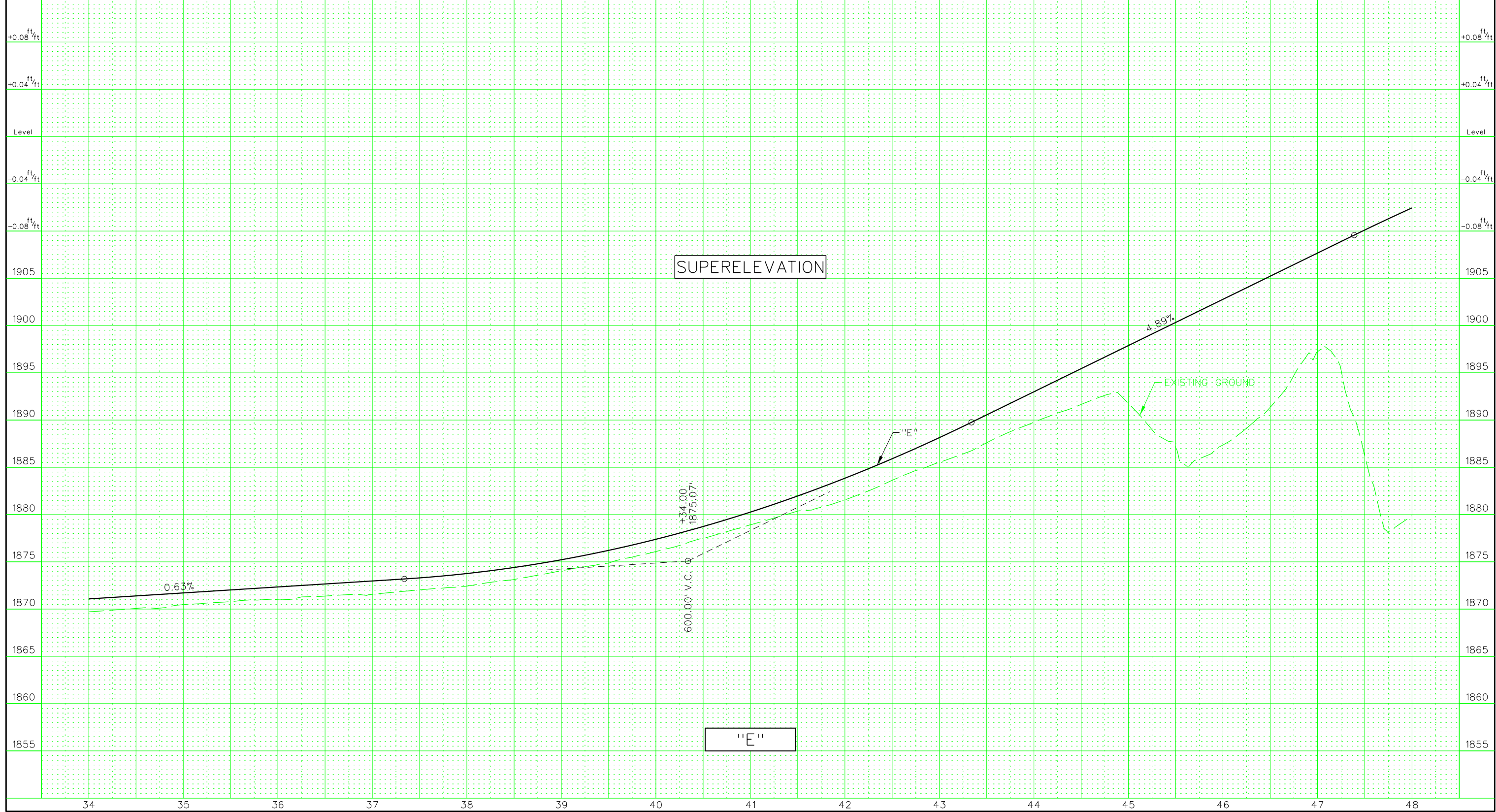


# PRELIMINARY

SUBJECT TO REVISION  
12/9/2019

STATE	PROJECT NO.	COUNTY	SHEET NO.
NEVADA	SP I-XXX-X(XX)	CLARK	57

EXCAVATION yd<sup>3</sup>  
BORROW yd<sup>3</sup>  
EMBANKMENT yd<sup>3</sup>  
OVERHAUL yd<sup>3</sup>/mi



SUPERELEVATION

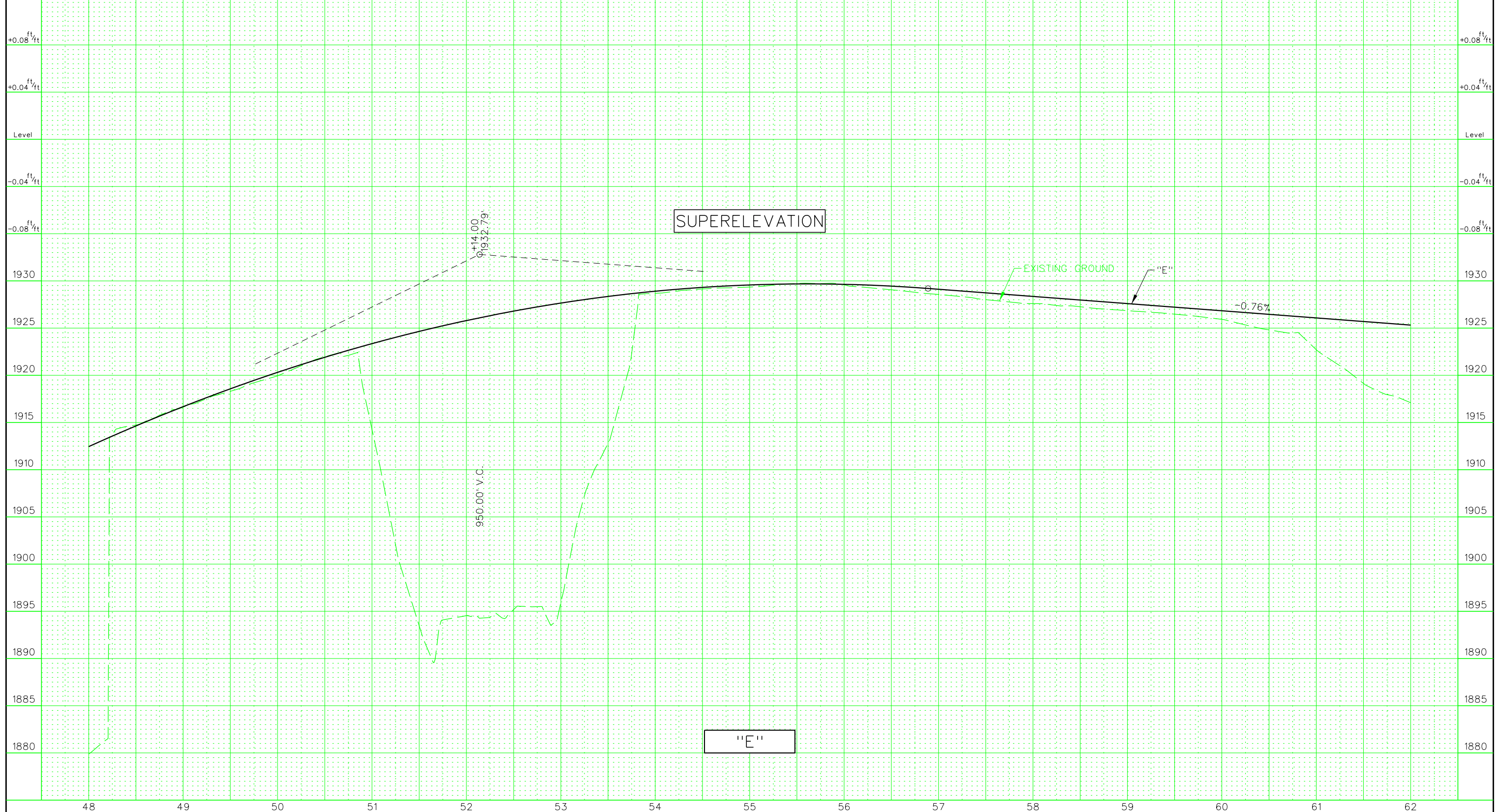
"E"

# PRELIMINARY

SUBJECT TO REVISION  
12/9/2019

STATE	PROJECT NO.	COUNTY	SHEET NO.
NEVADA	SP I-XXX-X(XX)	CLARK	58

EXCAVATION yd<sup>3</sup>  
BORROW yd<sup>3</sup>  
EMBANKMENT yd<sup>3</sup>  
OVERHAUL yd<sup>3</sup>/mi

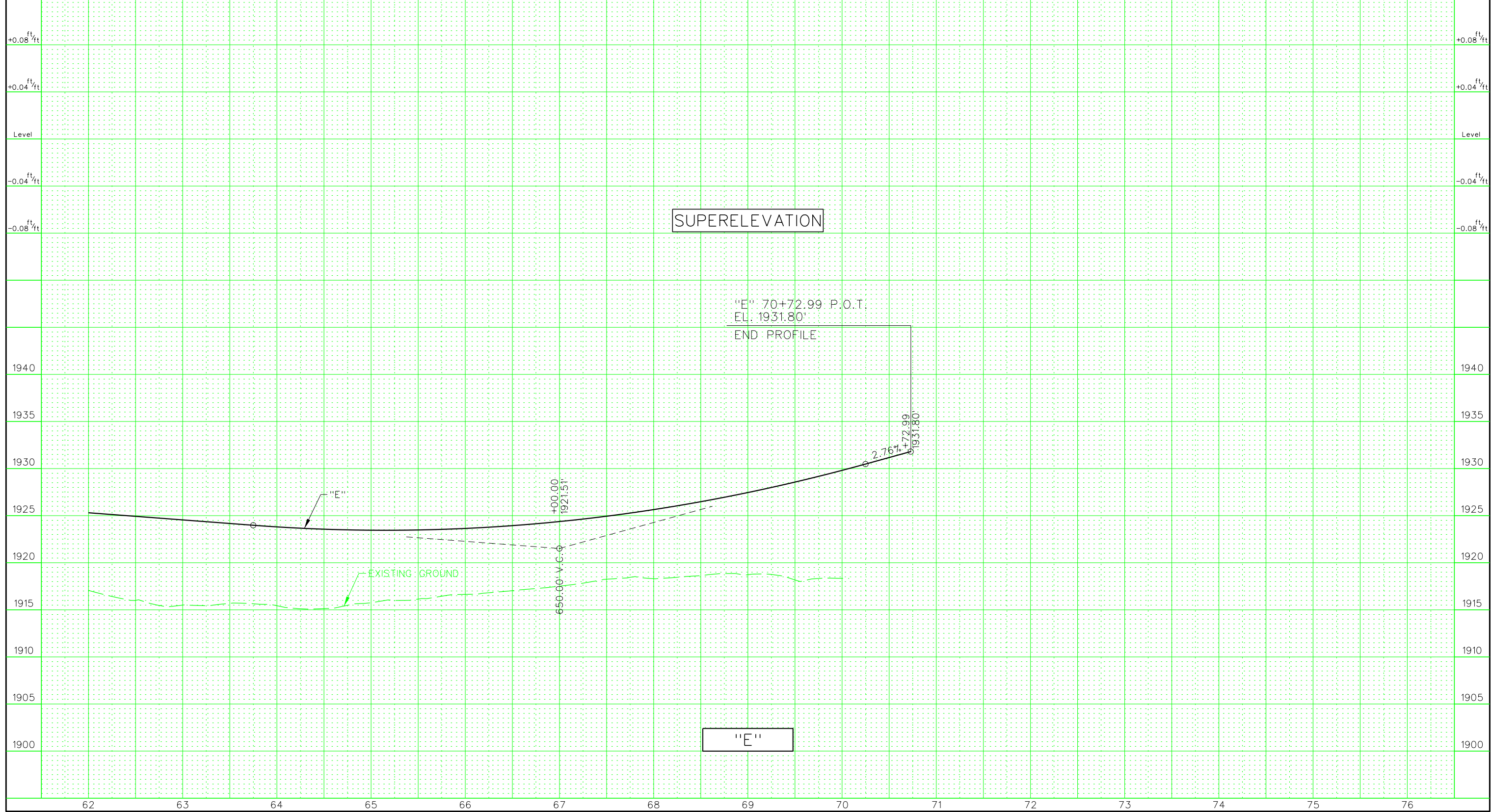


# PRELIMINARY

SUBJECT TO REVISION  
12/9/2019

STATE	PROJECT NO.	COUNTY	SHEET NO.
NEVADA	SP I-XXX-X(XX)	CLARK	59

EXCAVATION yd<sup>3</sup>  
BORROW yd<sup>3</sup>  
EMBANKMENT yd<sup>3</sup>  
OVERHAUL yd<sup>3</sup>/mi

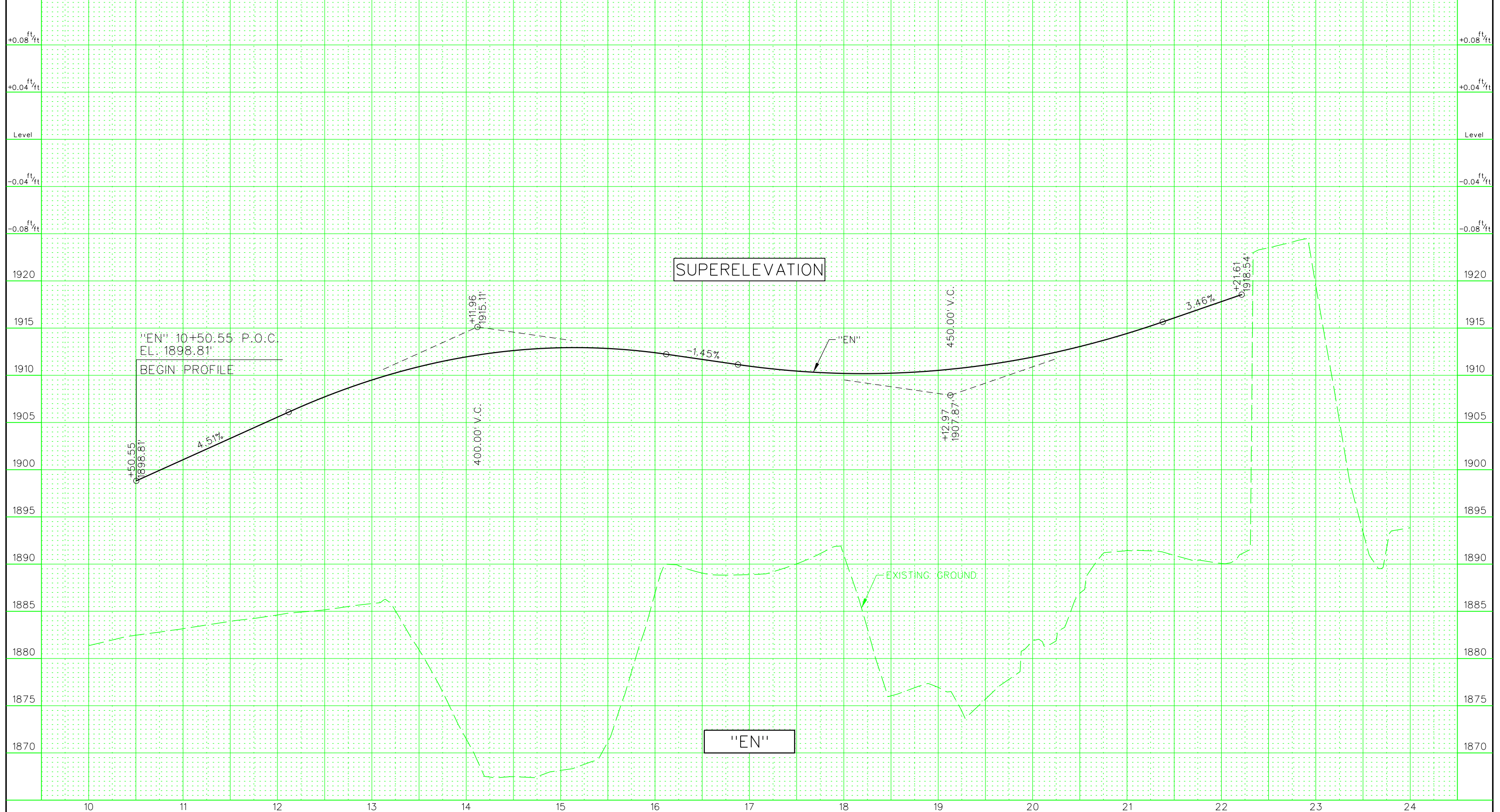


# PRELIMINARY

SUBJECT TO REVISION  
12/9/2019

STATE	PROJECT NO.	COUNTY	SHEET NO.
NEVADA	SP I-XXX-X(XX)	CLARK	60

EXCAVATION yd<sup>3</sup>  
BORROW yd<sup>3</sup>  
EMBANKMENT yd<sup>3</sup>  
OVERHAUL yd<sup>3</sup>/mi

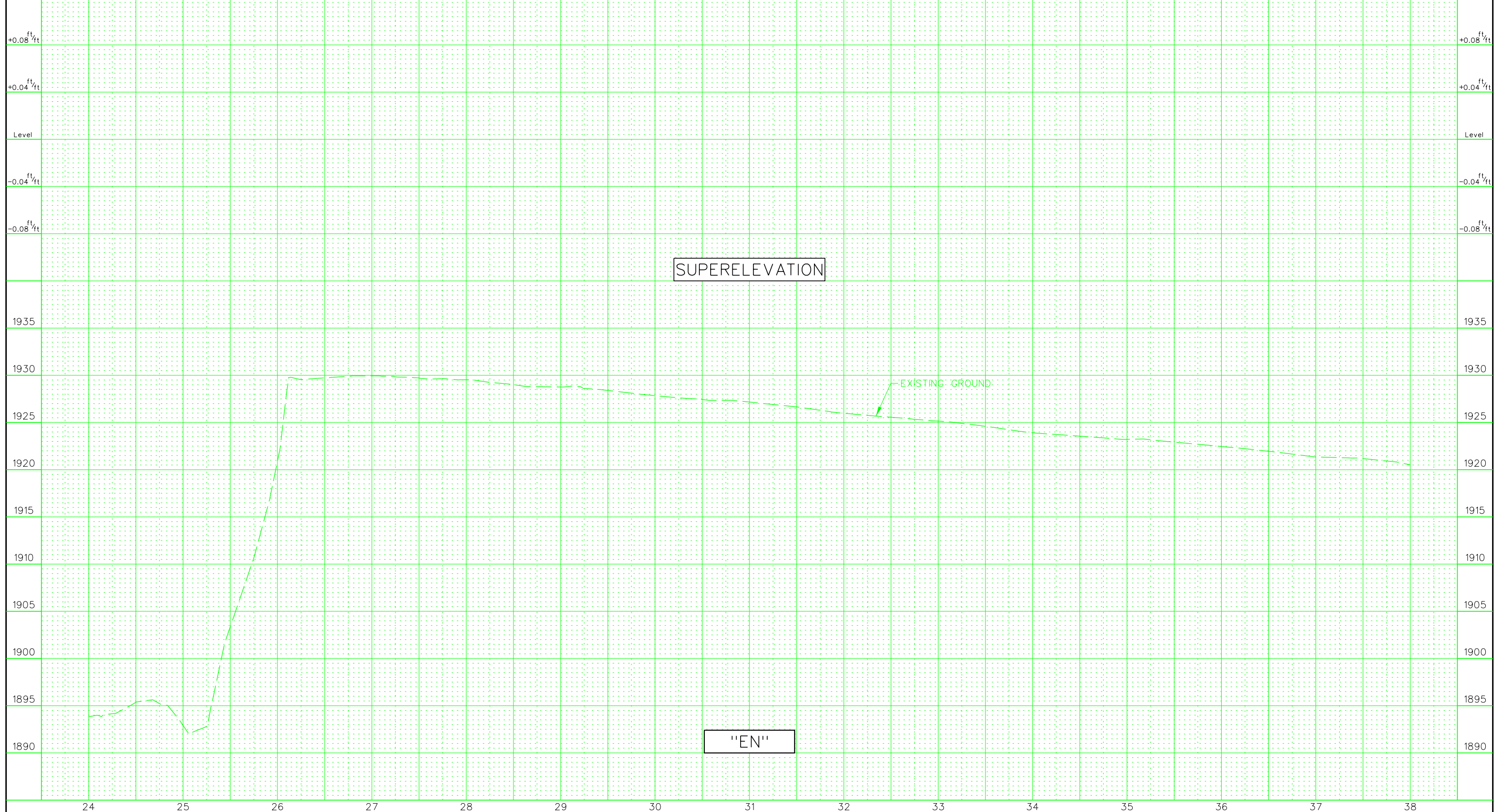


# PRELIMINARY

SUBJECT TO REVISION  
12/9/2019

STATE	PROJECT NO.	COUNTY	SHEET NO.
NEVADA	SP I-XXX-X(XX)	CLARK	61

EXCAVATION yd<sup>3</sup>  
BORROW yd<sup>3</sup>  
EMBANKMENT yd<sup>3</sup>  
OVERHAUL yd<sup>3</sup>/mi

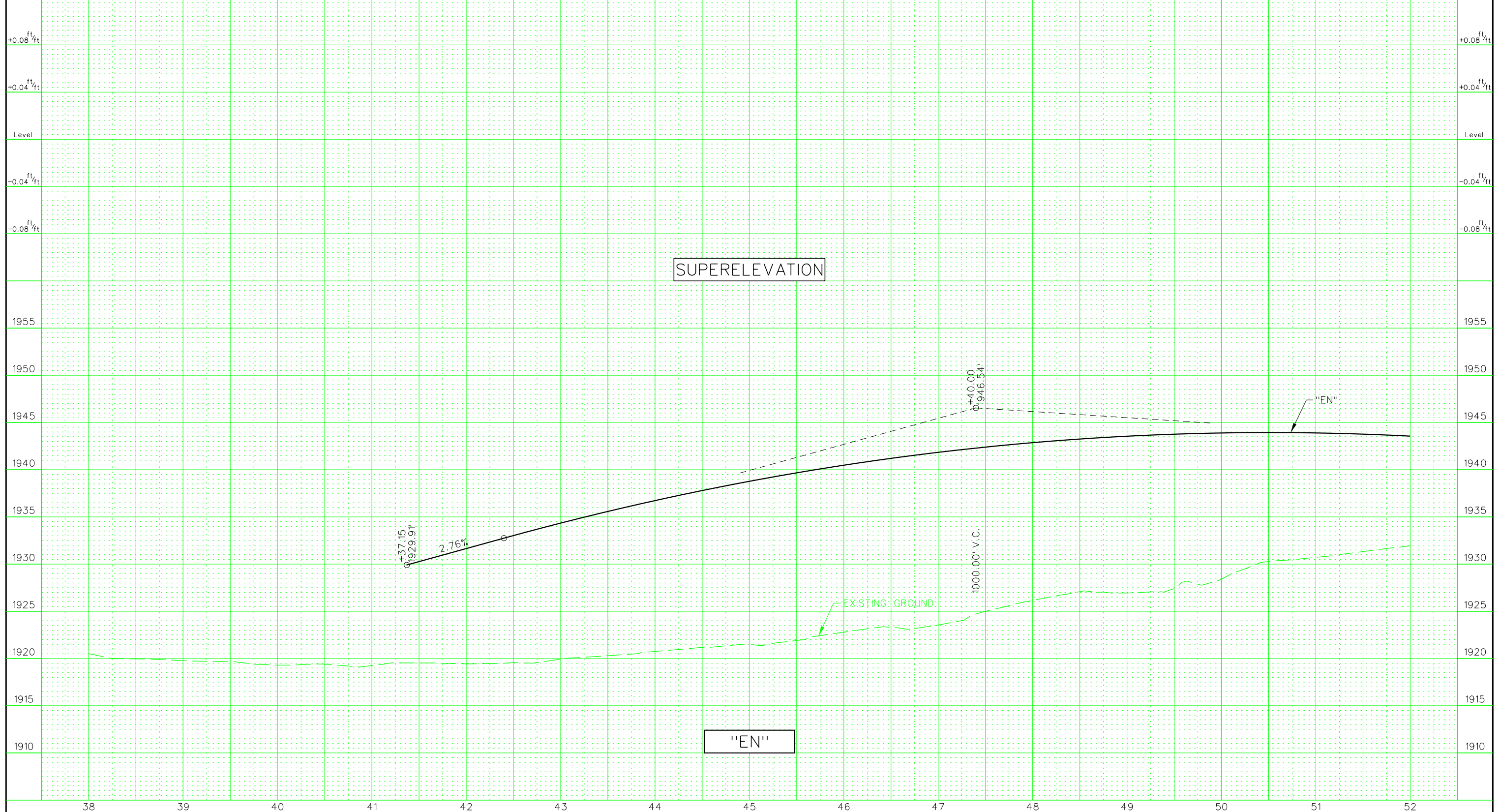


# PRELIMINARY

SUBJECT TO REVISION  
12/9/2019

STATE	PROJECT NO.	COUNTY	SHEET NO.
NEVADA	SP I-XXX-X(XX)	CLARK	62

EXCAVATION yd<sup>3</sup>  
BORROW yd<sup>3</sup>  
EMBANKMENT yd<sup>3</sup>  
OVERHAUL yd<sup>3</sup>/mi

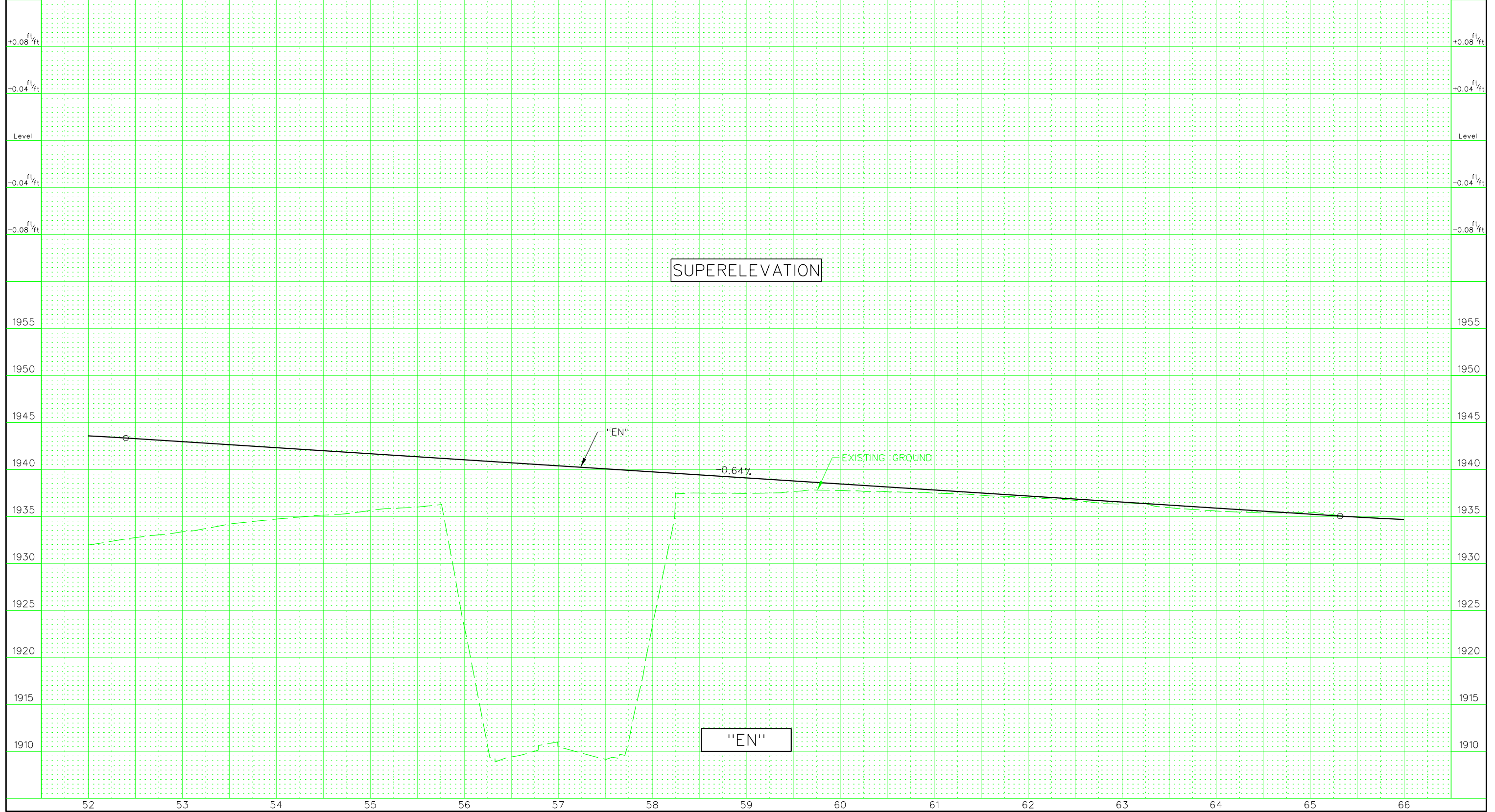


# PRELIMINARY

SUBJECT TO REVISION  
12/9/2019

STATE	PROJECT NO.	COUNTY	SHEET NO.
NEVADA	SP I-XXX-X(XX)	CLARK	63

EXCAVATION yd<sup>3</sup>  
 BORROW yd<sup>3</sup>  
 EMBANKMENT yd<sup>3</sup>  
 OVERHAUL yd<sup>3</sup>/mi



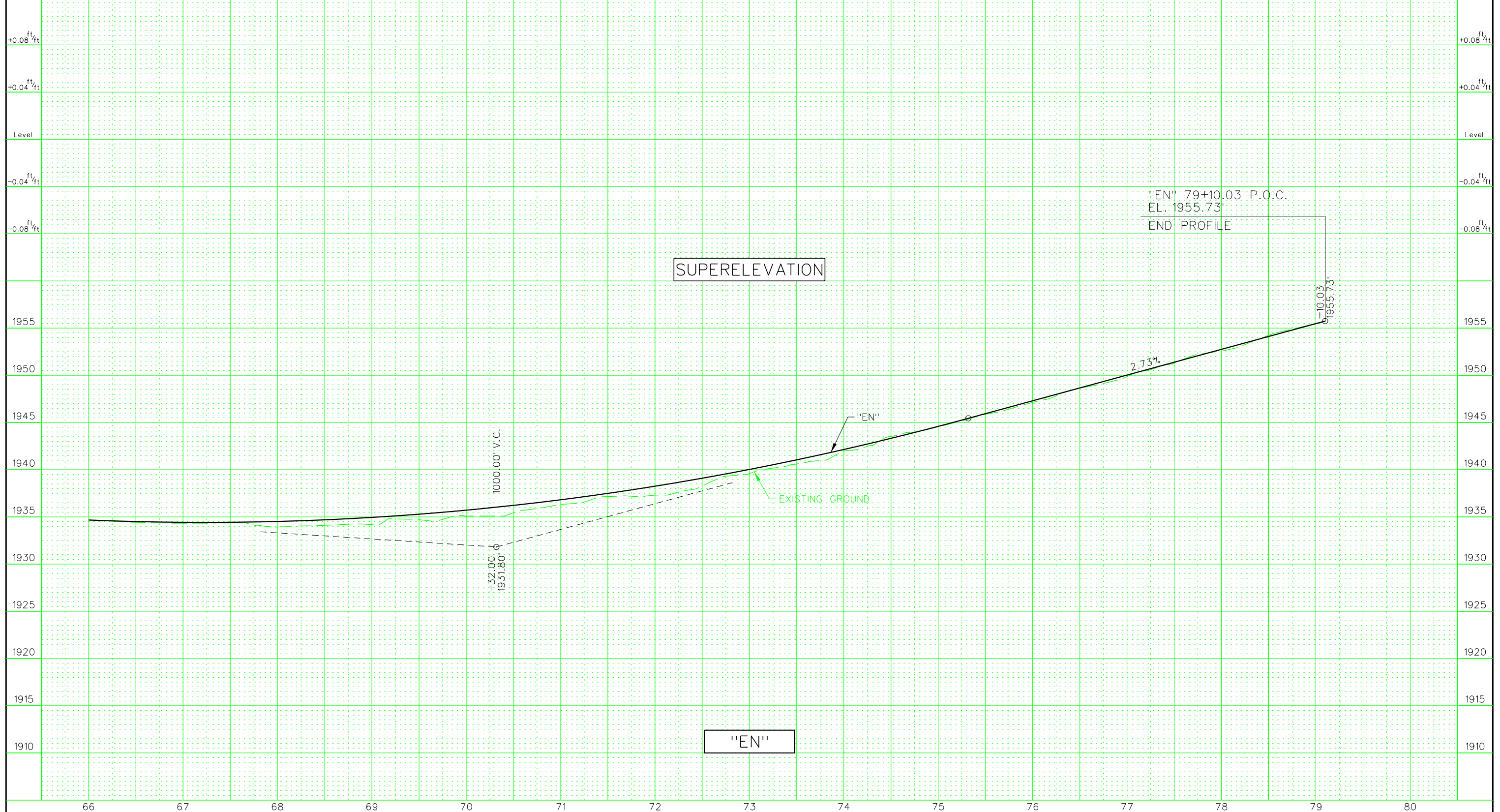


# PRELIMINARY

SUBJECT TO REVISION  
12/9/2019

STATE	PROJECT NO.	COUNTY	SHEET NO.
NEVADA	SP I-XXX-X(XX)	CLARK	64

EXCAVATION yd<sup>3</sup>  
BORROW yd<sup>3</sup>  
EMBANKMENT yd<sup>3</sup>  
OVERHAUL yd<sup>3</sup>/mi



"EN" 79+10.03 P.O.C.  
EL. 1955.73  
END PROFILE

SUPERELEVATION

EXISTING GROUND

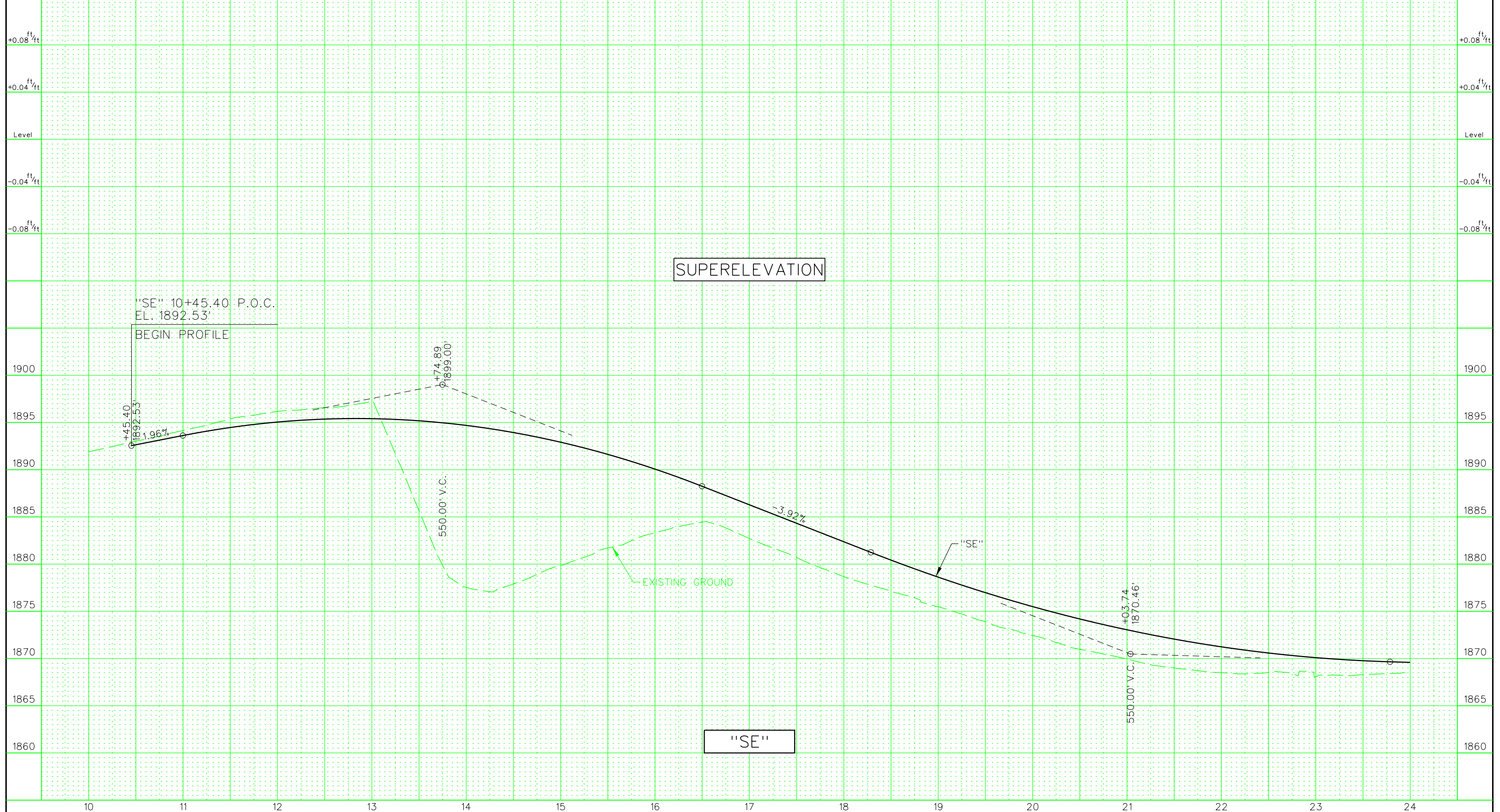
"EN"

# PRELIMINARY

SUBJECT TO REVISION  
12/9/2019

STATE	PROJECT NO.	COUNTY	SHEET NO.
NEVADA	SP I-XXX-X(XX)	CLARK	65

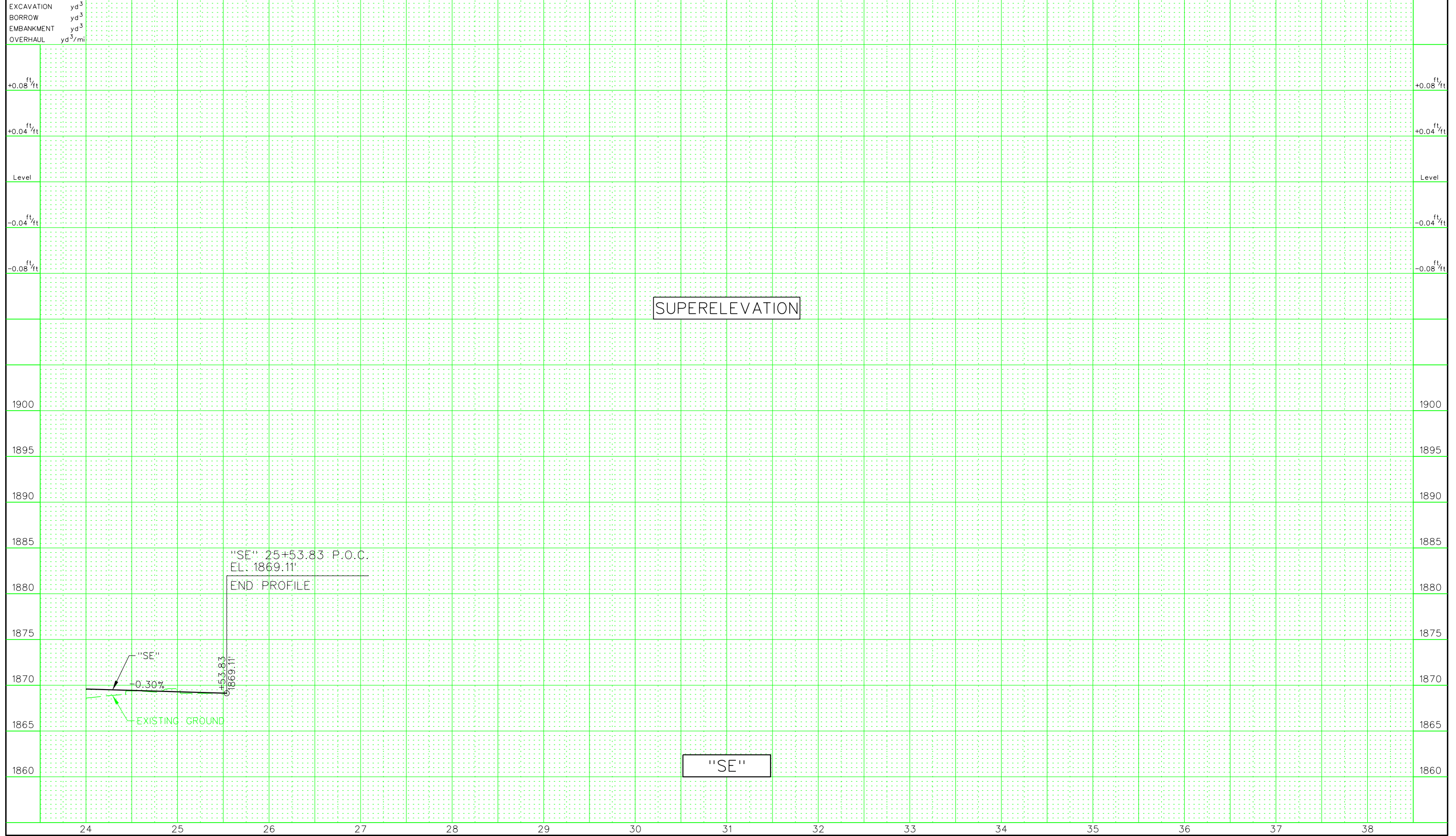
EXCAVATION yd<sup>3</sup>  
BORROW yd<sup>3</sup>  
EMBANKMENT yd<sup>3</sup>  
OVERHAUL yd<sup>3</sup>/mi



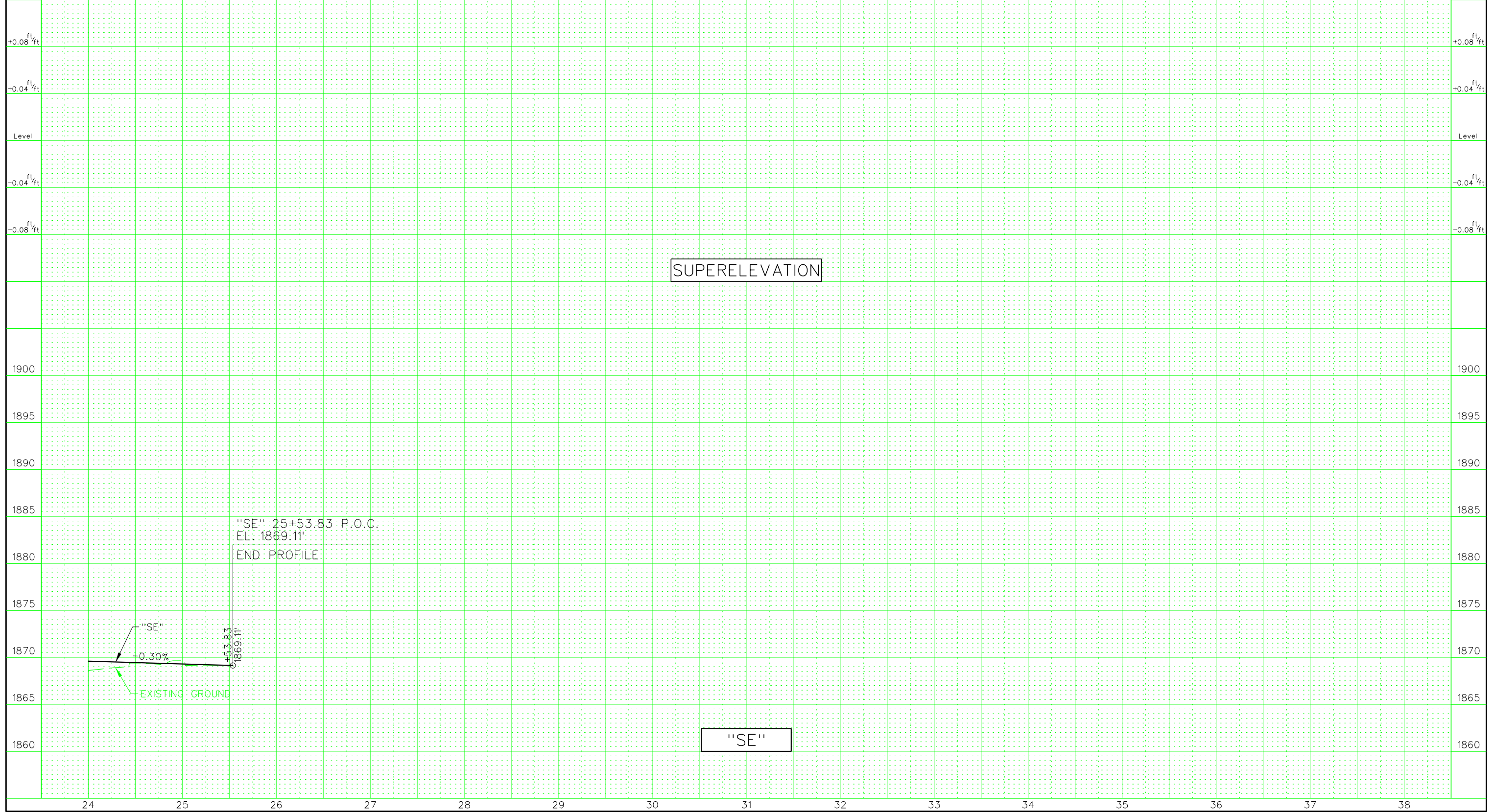
# PRELIMINARY

SUBJECT TO REVISION  
12/9/2019

STATE	PROJECT NO.	COUNTY	SHEET NO.
NEVADA	SP I-XXX-X(XX)	CLARK	66



EXCAVATION yd<sup>3</sup>  
 BORROW yd<sup>3</sup>  
 EMBANKMENT yd<sup>3</sup>  
 OVERHAUL yd<sup>3</sup>/mi



SUPERELEVATION

"SE" 25+53.83 P.O.C.  
 EL. 1869.11'  
 END PROFILE

"SE"  
 0.30%  
 EXISTING GROUND

"SE"

# PRELIMINARY

SUBJECT TO REVISION  
12/9/2019

STATE	PROJECT NO.	COUNTY	SHEET NO.
NEVADA	SP I-XXX-X(XX)	CLARK	67

EXCAVATION yd<sup>3</sup>  
BORROW yd<sup>3</sup>  
EMBANKMENT yd<sup>3</sup>  
OVERHAUL yd<sup>3</sup>/mi

"NW" 24+63.13 P.O.T.  
EL. 1940.57  
BEGIN PROFILE

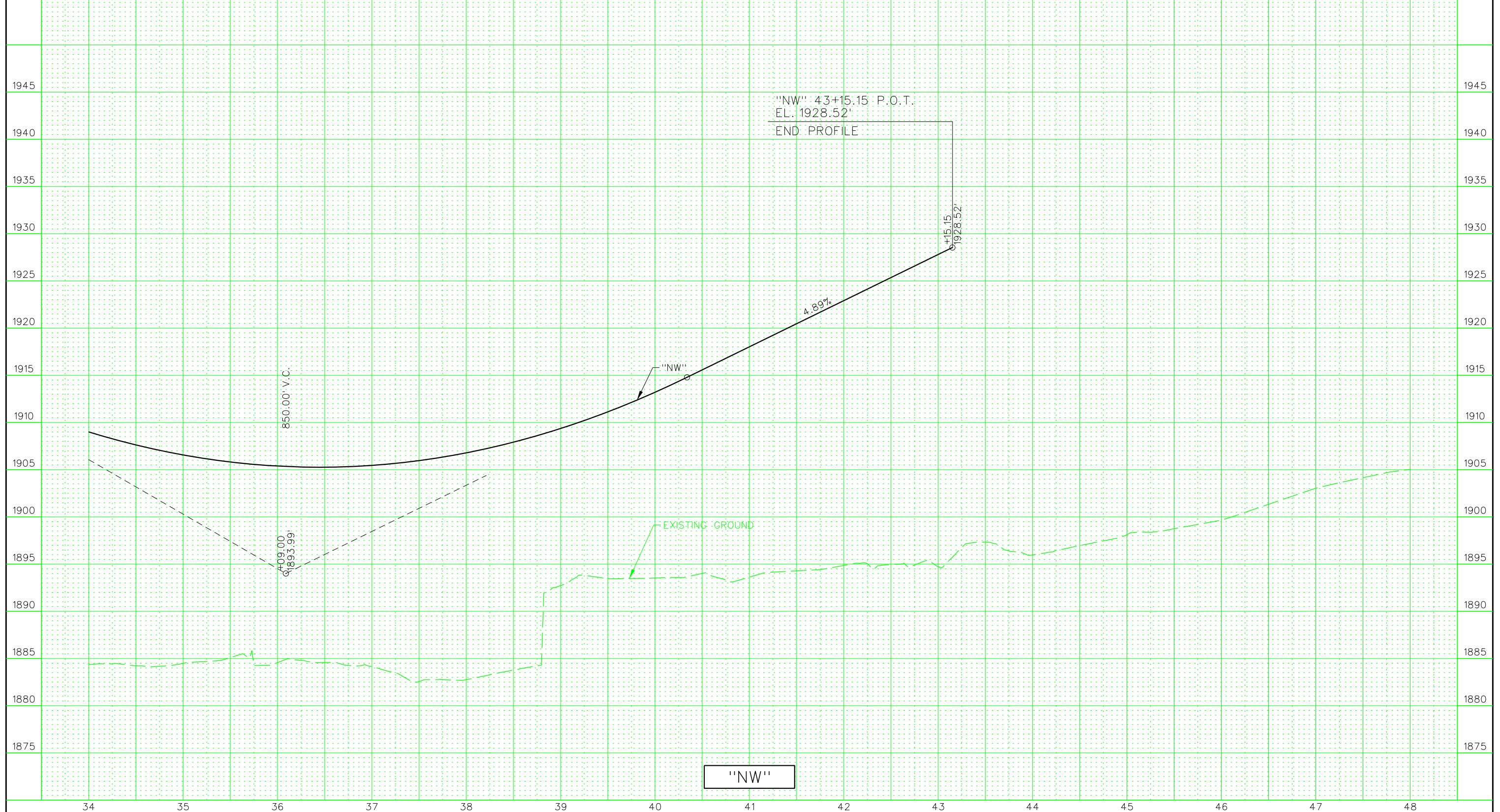


# PRELIMINARY

SUBJECT TO REVISION  
12/9/2019

STATE	PROJECT NO.	COUNTY	SHEET NO.
NEVADA	SP I-XXX-X(XX)	CLARK	68

EXCAVATION yd<sup>3</sup>  
 BORROW yd<sup>3</sup>  
 EMBANKMENT yd<sup>3</sup>  
 OVERHAUL yd<sup>3</sup>/mi



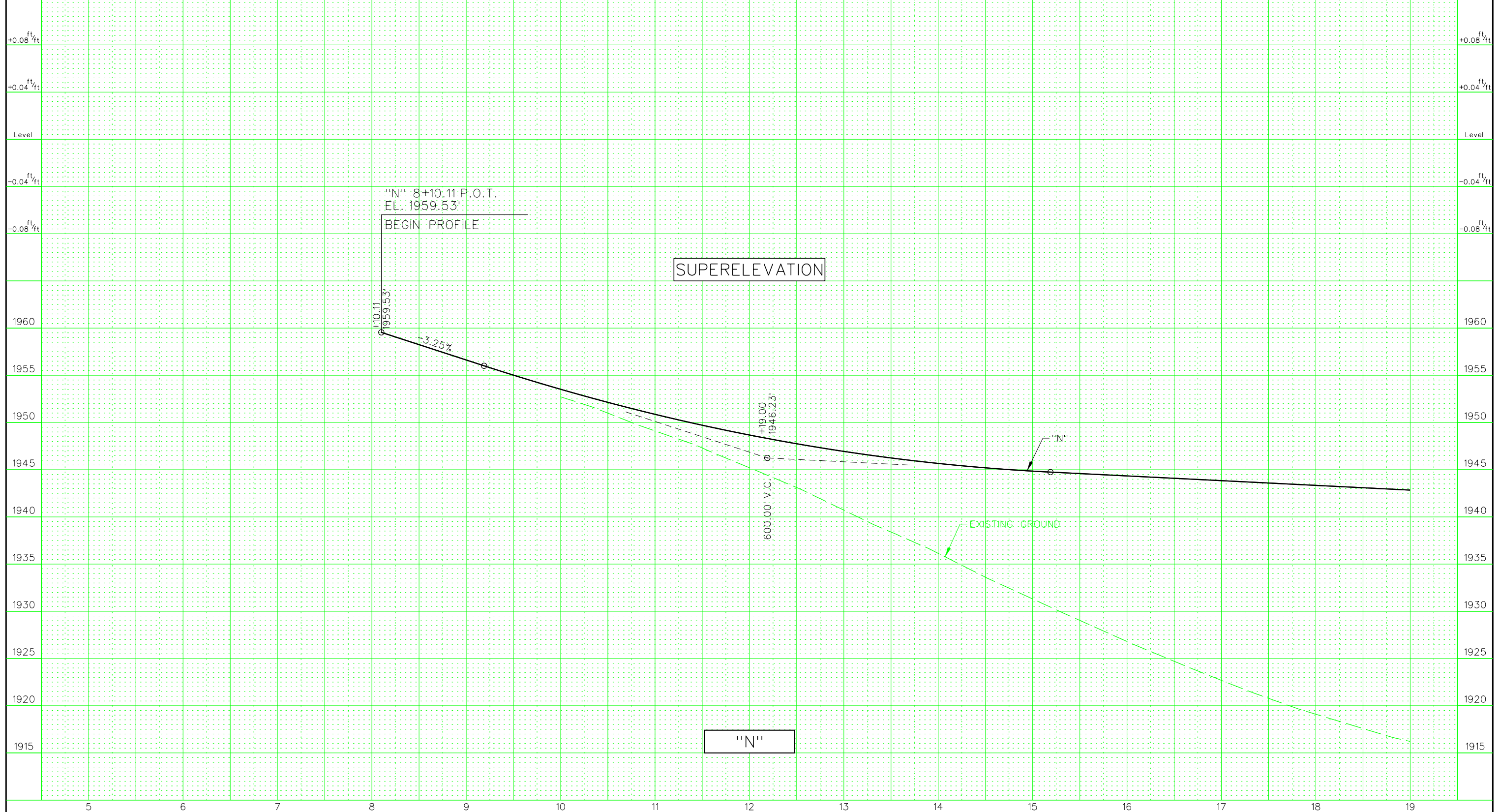
"NW"

# PRELIMINARY

SUBJECT TO REVISION  
12/9/2019

STATE	PROJECT NO.	COUNTY	SHEET NO.
NEVADA	SP I-XXX-X(XX)	CLARK	69

EXCAVATION yd<sup>3</sup>  
BORROW yd<sup>3</sup>  
EMBANKMENT yd<sup>3</sup>  
OVERHAUL yd<sup>3</sup>/mi

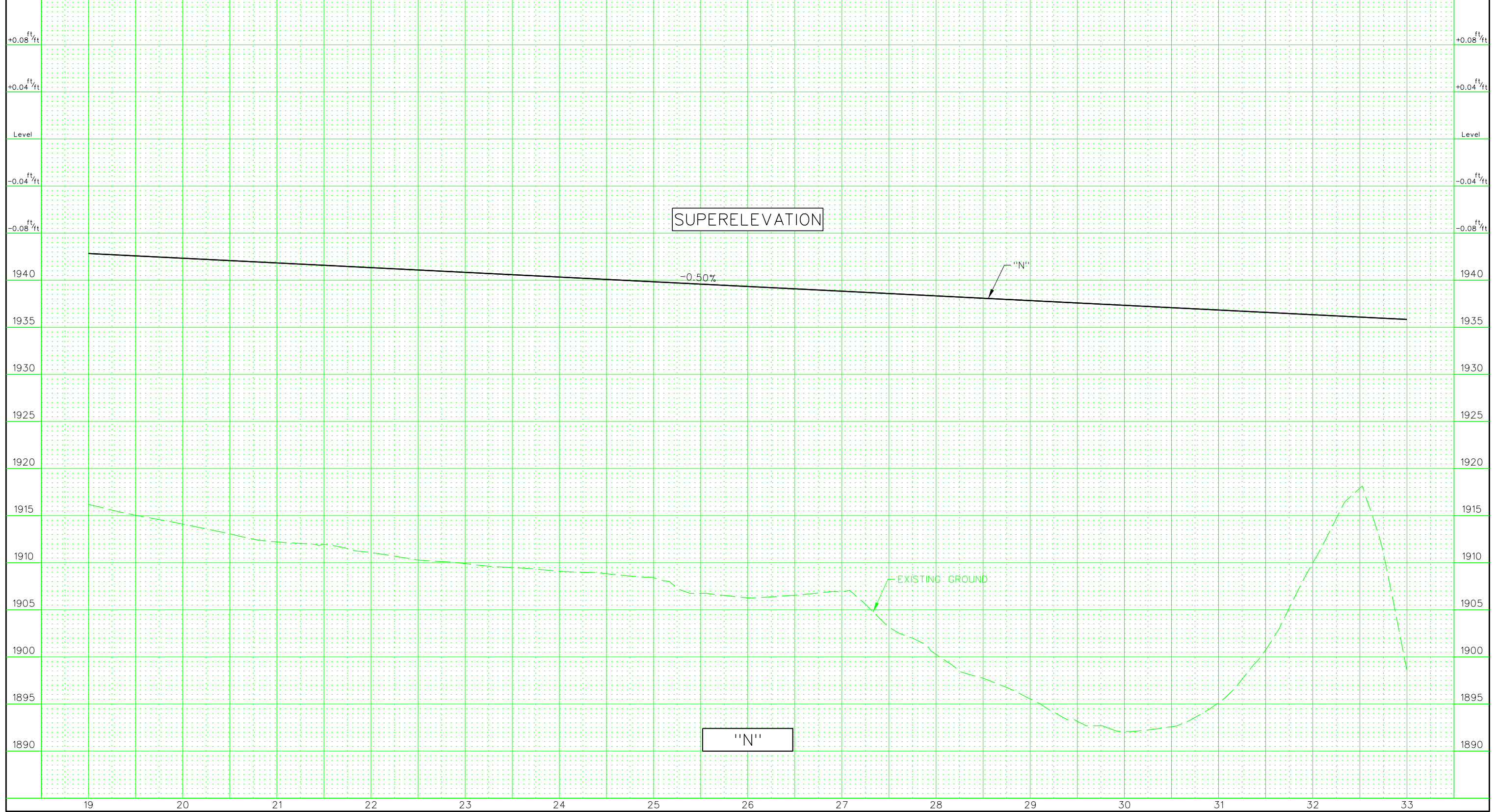


# PRELIMINARY

SUBJECT TO REVISION  
12/9/2019

STATE	PROJECT NO.	COUNTY	SHEET NO.
NEVADA	SP I-XXX-X(XX)	CLARK	70

EXCAVATION yd<sup>3</sup>  
BORROW yd<sup>3</sup>  
EMBANKMENT yd<sup>3</sup>  
OVERHAUL yd<sup>3</sup>/mi

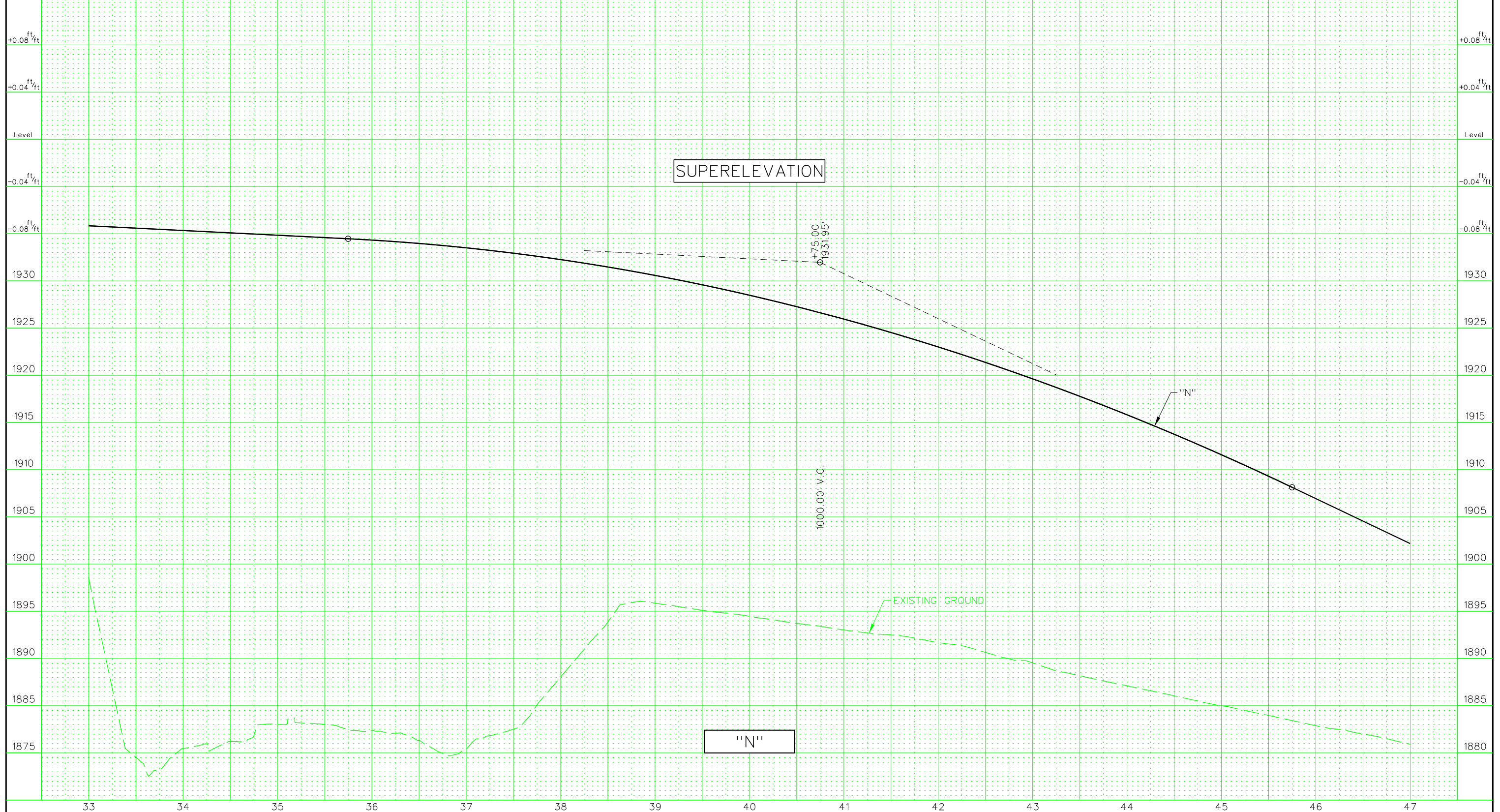


# PRELIMINARY

SUBJECT TO REVISION  
12/9/2019

STATE	PROJECT NO.	COUNTY	SHEET NO.
NEVADA	SP I-XXX-X(XX)	CLARK	71

EXCAVATION yd<sup>3</sup>  
BORROW yd<sup>3</sup>  
EMBANKMENT yd<sup>3</sup>  
OVERHAUL yd<sup>3</sup>/mi



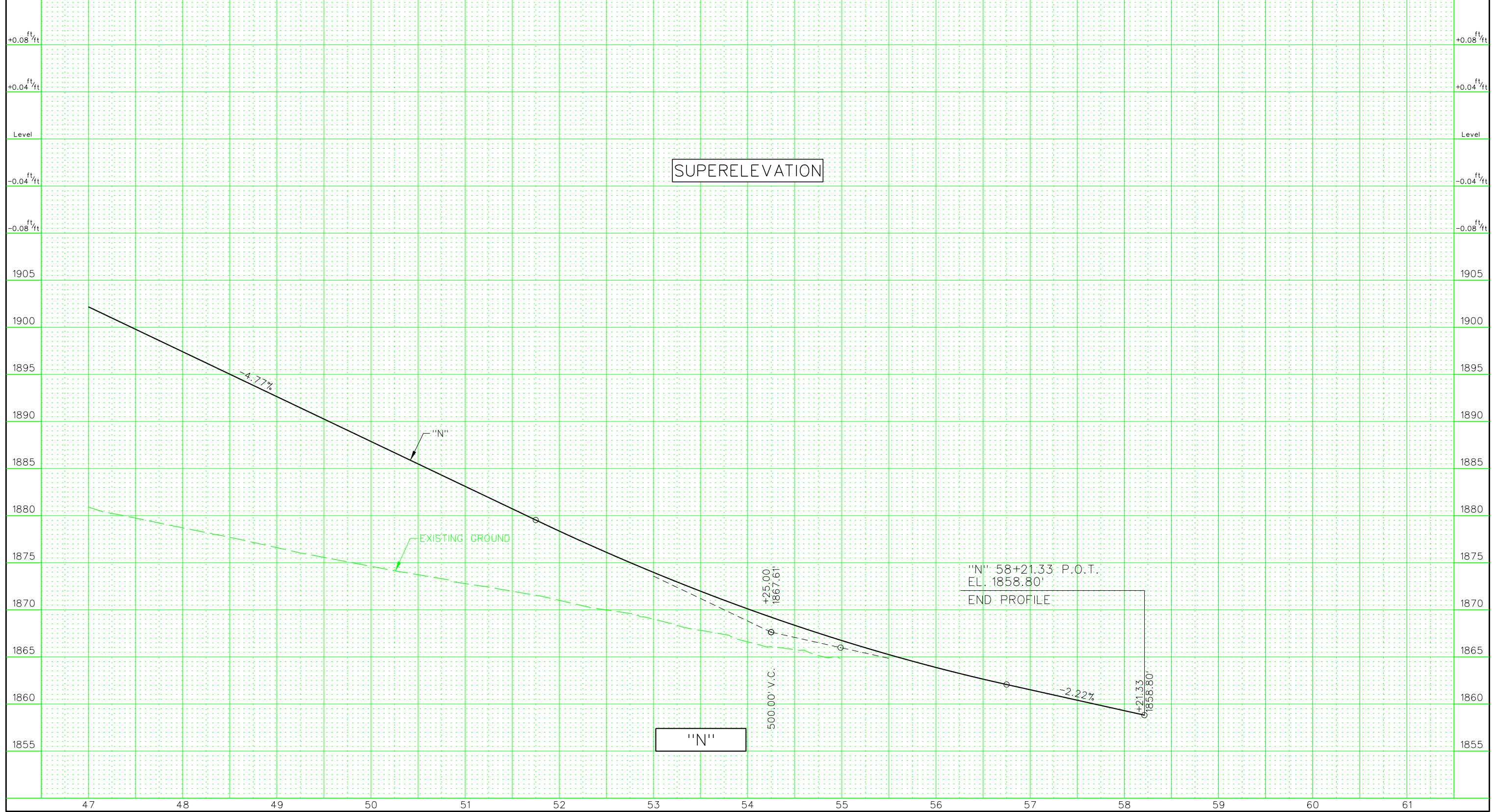


# PRELIMINARY

SUBJECT TO REVISION  
12/9/2019

STATE	PROJECT NO.	COUNTY	SHEET NO.
NEVADA	SP I-XXX-X(XX)	CLARK	72

EXCAVATION yd<sup>3</sup>  
BORROW yd<sup>3</sup>  
EMBANKMENT yd<sup>3</sup>  
OVERHAUL yd<sup>3</sup>/mi

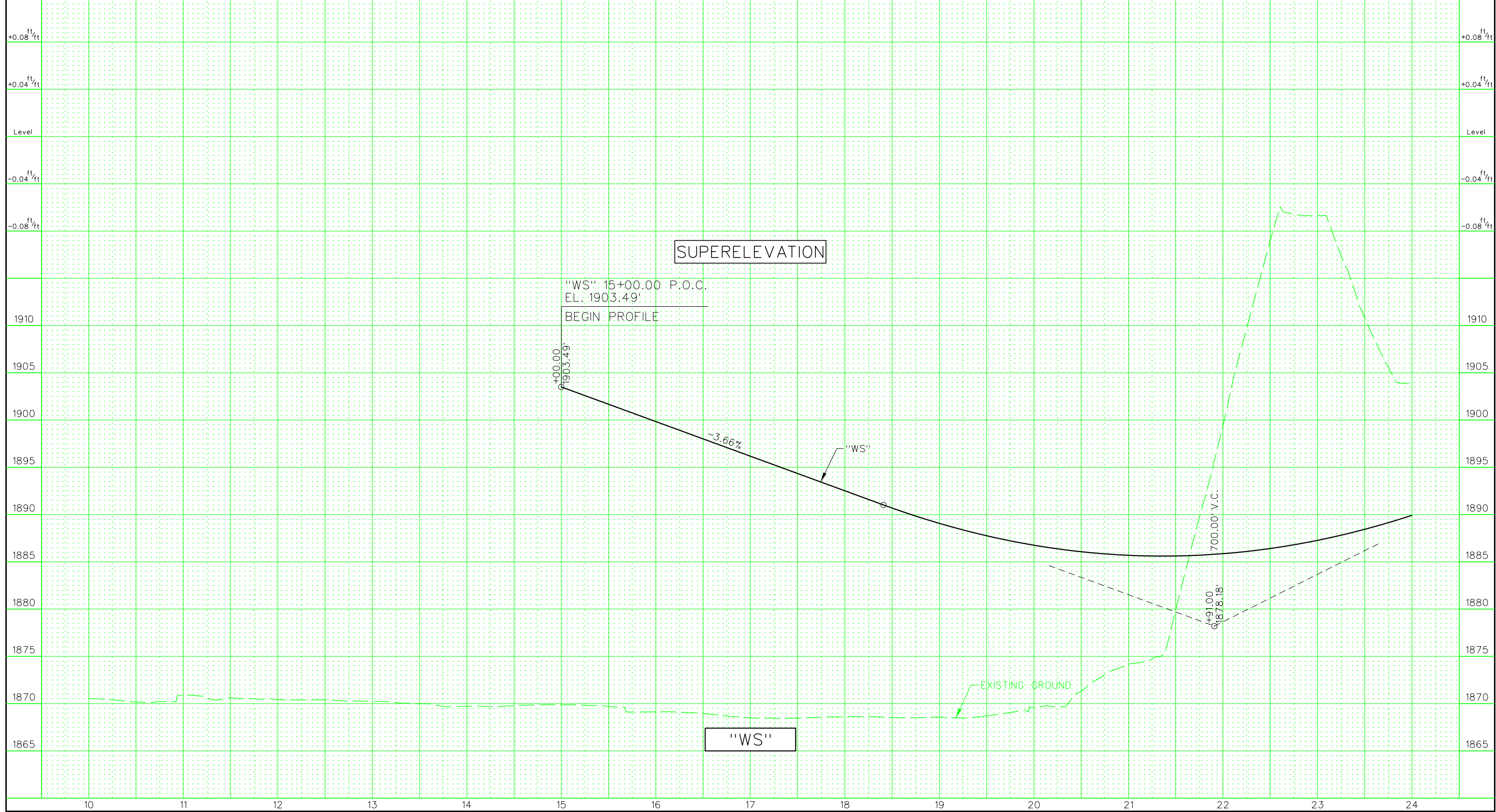


# PRELIMINARY

SUBJECT TO REVISION  
12/9/2019

STATE	PROJECT NO.	COUNTY	SHEET NO.
NEVADA	SP I-XXX-X(XX)	CLARK	73

EXCAVATION yd<sup>3</sup>  
BORROW yd<sup>3</sup>  
EMBANKMENT yd<sup>3</sup>  
OVERHAUL yd<sup>3</sup>/mi

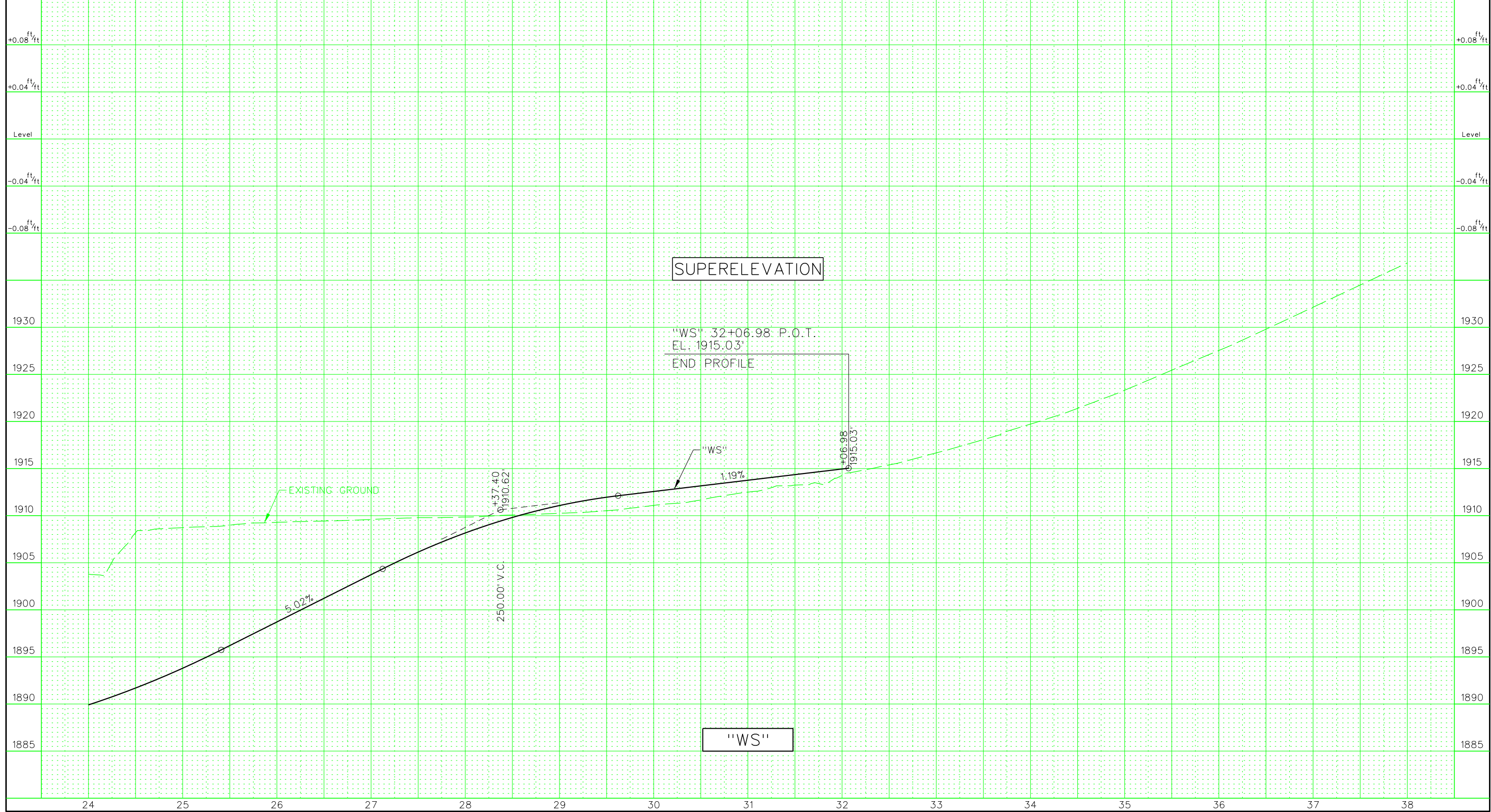


# PRELIMINARY

SUBJECT TO REVISION  
12/9/2019

STATE	PROJECT NO.	COUNTY	SHEET NO.
NEVADA	SP I-XXX-X(XX)	CLARK	74

EXCAVATION yd<sup>3</sup>  
BORROW yd<sup>3</sup>  
EMBANKMENT yd<sup>3</sup>  
OVERHAUL yd<sup>3</sup>/mi

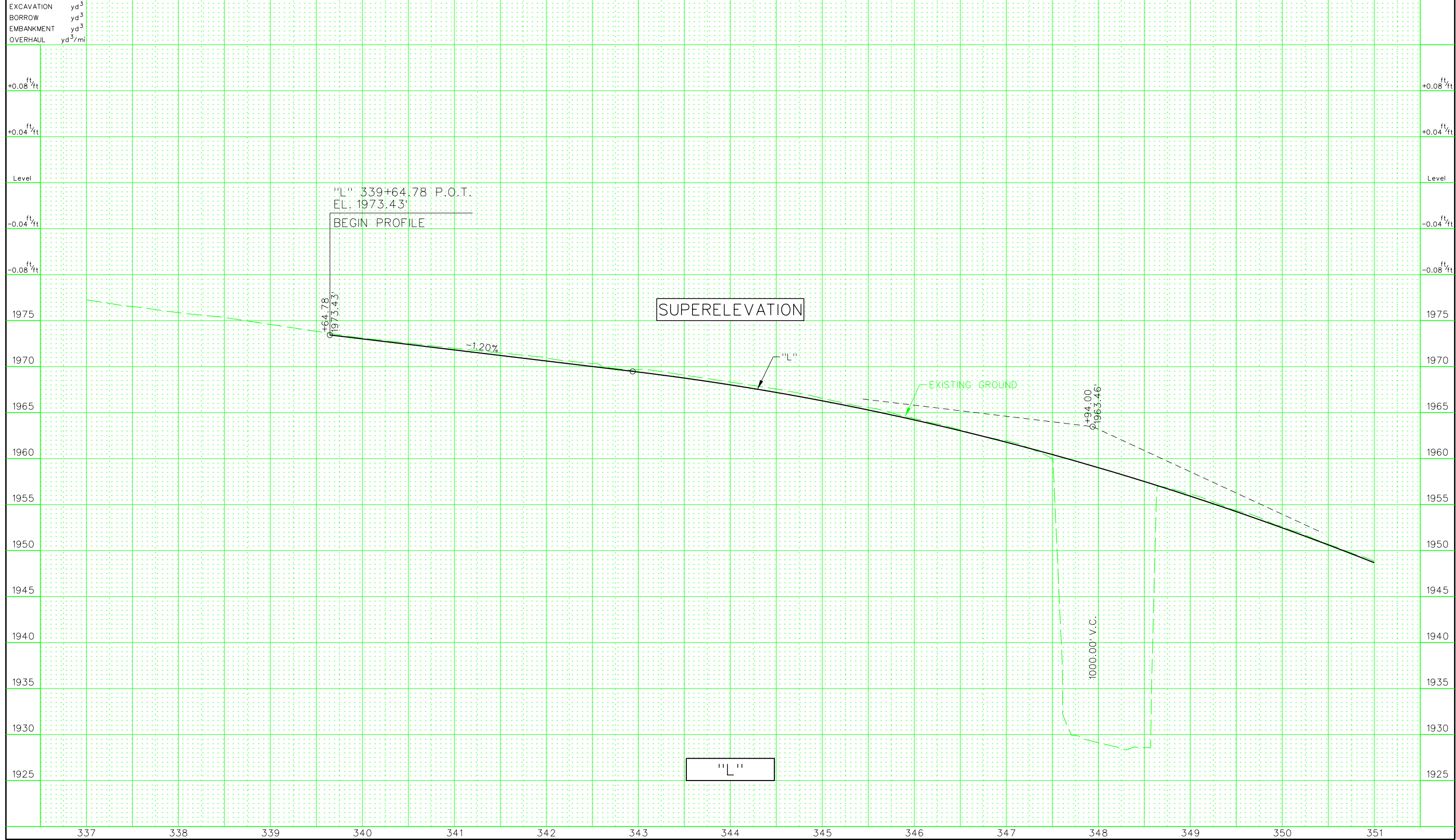


# PRELIMINARY

SUBJECT TO REVISION  
12/9/2019

STATE	PROJECT NO.	COUNTY	SHEET NO.
NEVADA	SP I-XXX-X(XX)	CLARK	75

EXCAVATION yd<sup>3</sup>  
BORROW yd<sup>3</sup>  
EMBANKMENT yd<sup>3</sup>  
OVERHAUL yd<sup>3</sup>/mi

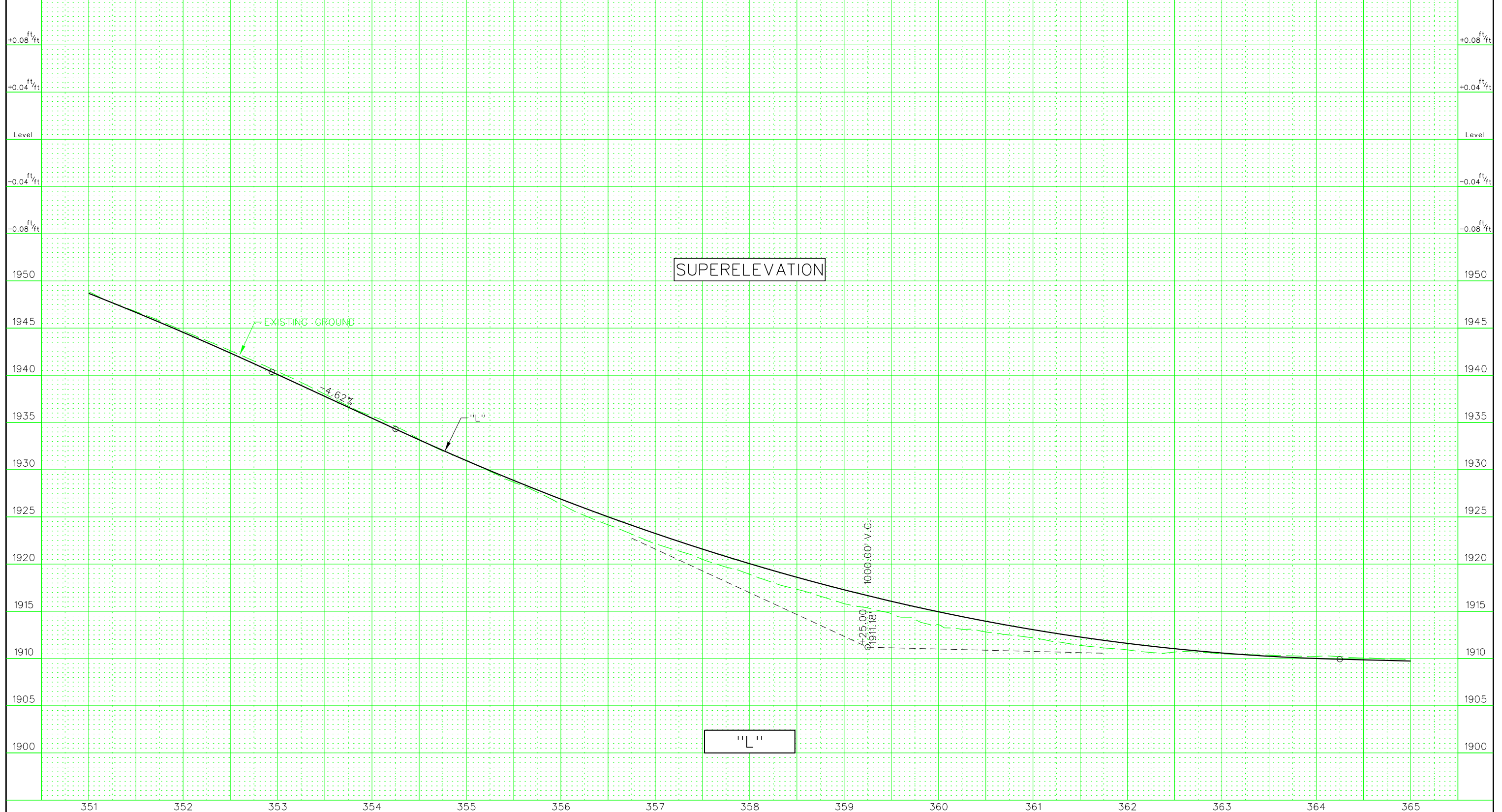


# PRELIMINARY

SUBJECT TO REVISION  
12/9/2019

STATE	PROJECT NO.	COUNTY	SHEET NO.
NEVADA	SP I-XXX-X(XX)	CLARK	76

EXCAVATION yd<sup>3</sup>  
BORROW yd<sup>3</sup>  
EMBANKMENT yd<sup>3</sup>  
OVERHAUL yd<sup>3</sup>/mi

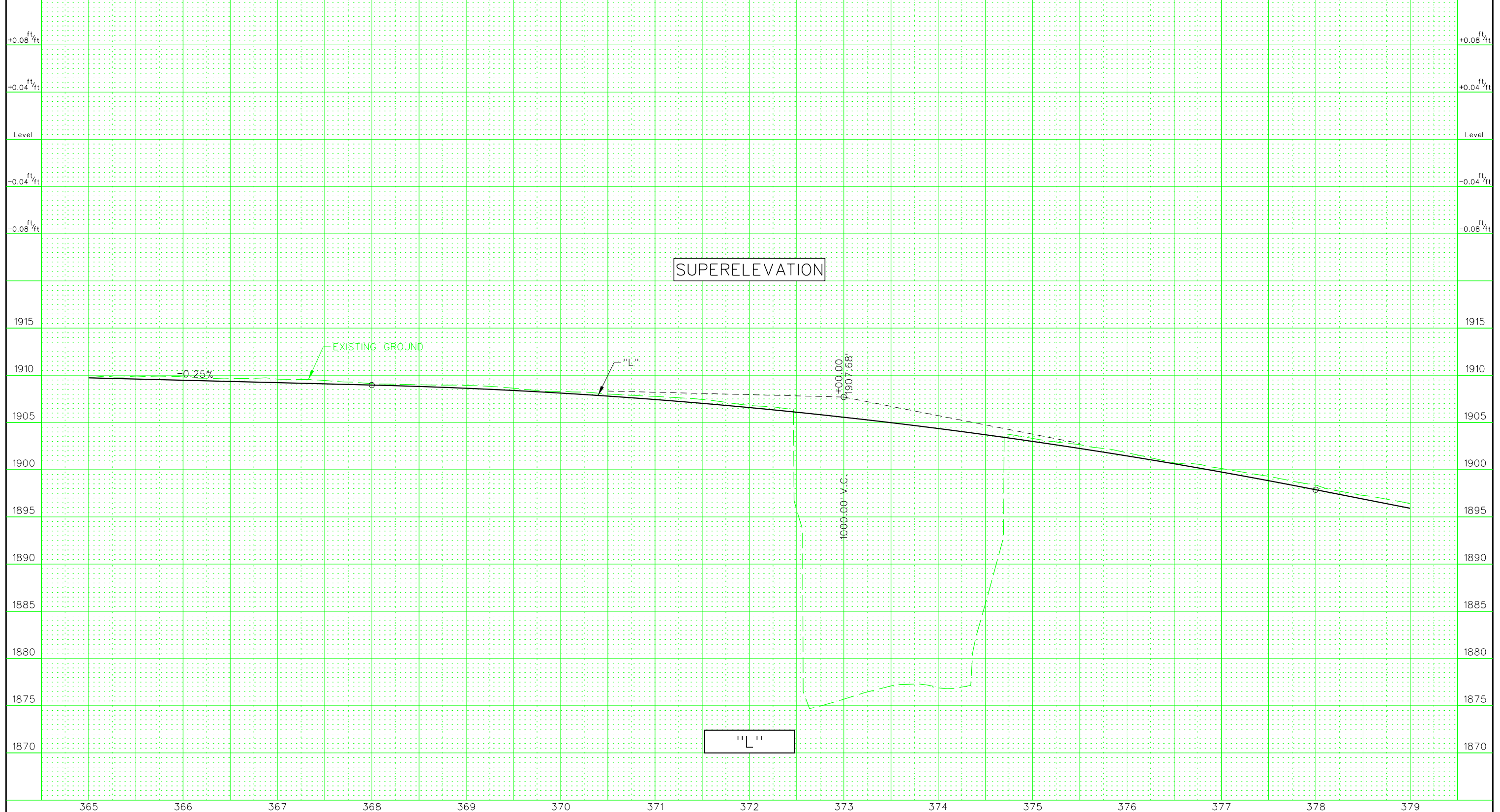


# PRELIMINARY

SUBJECT TO REVISION  
12/9/2019

STATE	PROJECT NO.	COUNTY	SHEET NO.
NEVADA	SP I-XXX-X(XX)	CLARK	77

EXCAVATION yd<sup>3</sup>  
BORROW yd<sup>3</sup>  
EMBANKMENT yd<sup>3</sup>  
OVERHAUL yd<sup>3</sup>/mi

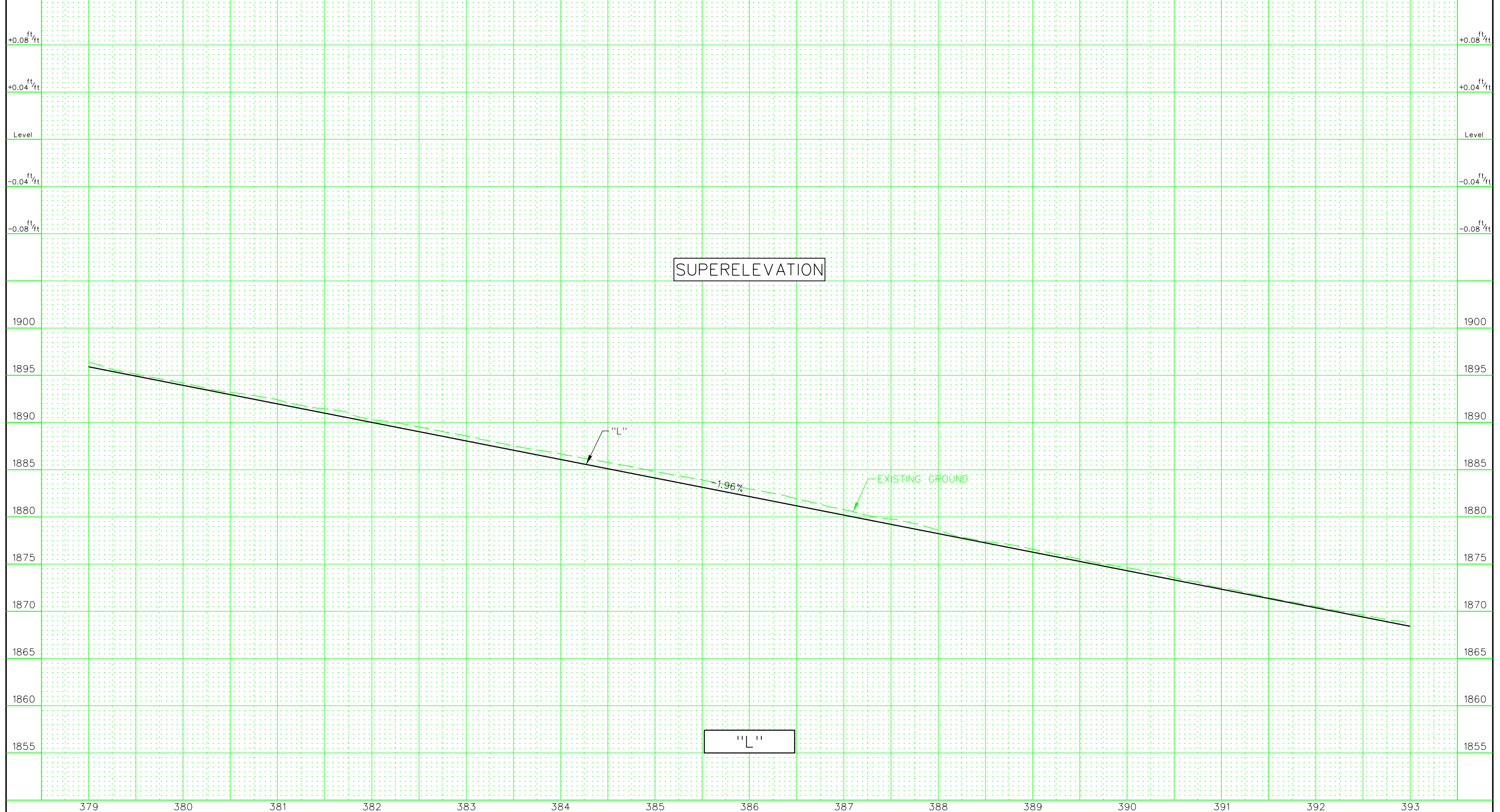


# PRELIMINARY

SUBJECT TO REVISION  
12/9/2019

STATE	PROJECT NO.	COUNTY	SHEET NO.
NEVADA	SP I-XXX-X(XX)	CLARK	78

EXCAVATION yd<sup>3</sup>  
BORROW yd<sup>3</sup>  
EMBANKMENT yd<sup>3</sup>  
OVERHAUL yd<sup>3</sup>/mi

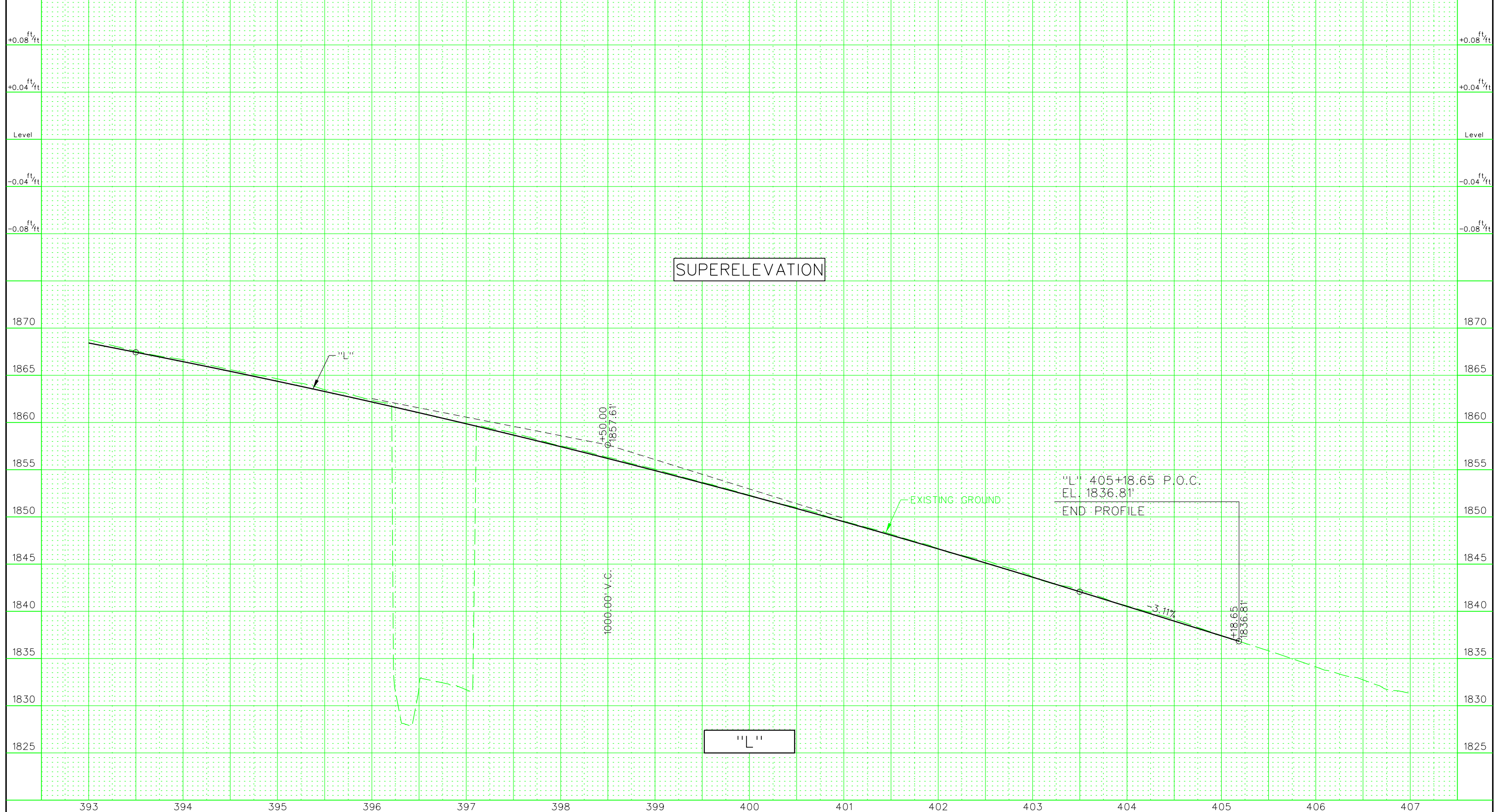


# PRELIMINARY

SUBJECT TO REVISION  
12/9/2019

STATE	PROJECT NO.	COUNTY	SHEET NO.
NEVADA	SP I-XXX-X(XX)	CLARK	79

EXCAVATION yd<sup>3</sup>  
BORROW yd<sup>3</sup>  
EMBANKMENT yd<sup>3</sup>  
OVERHAUL yd<sup>3</sup>/mi



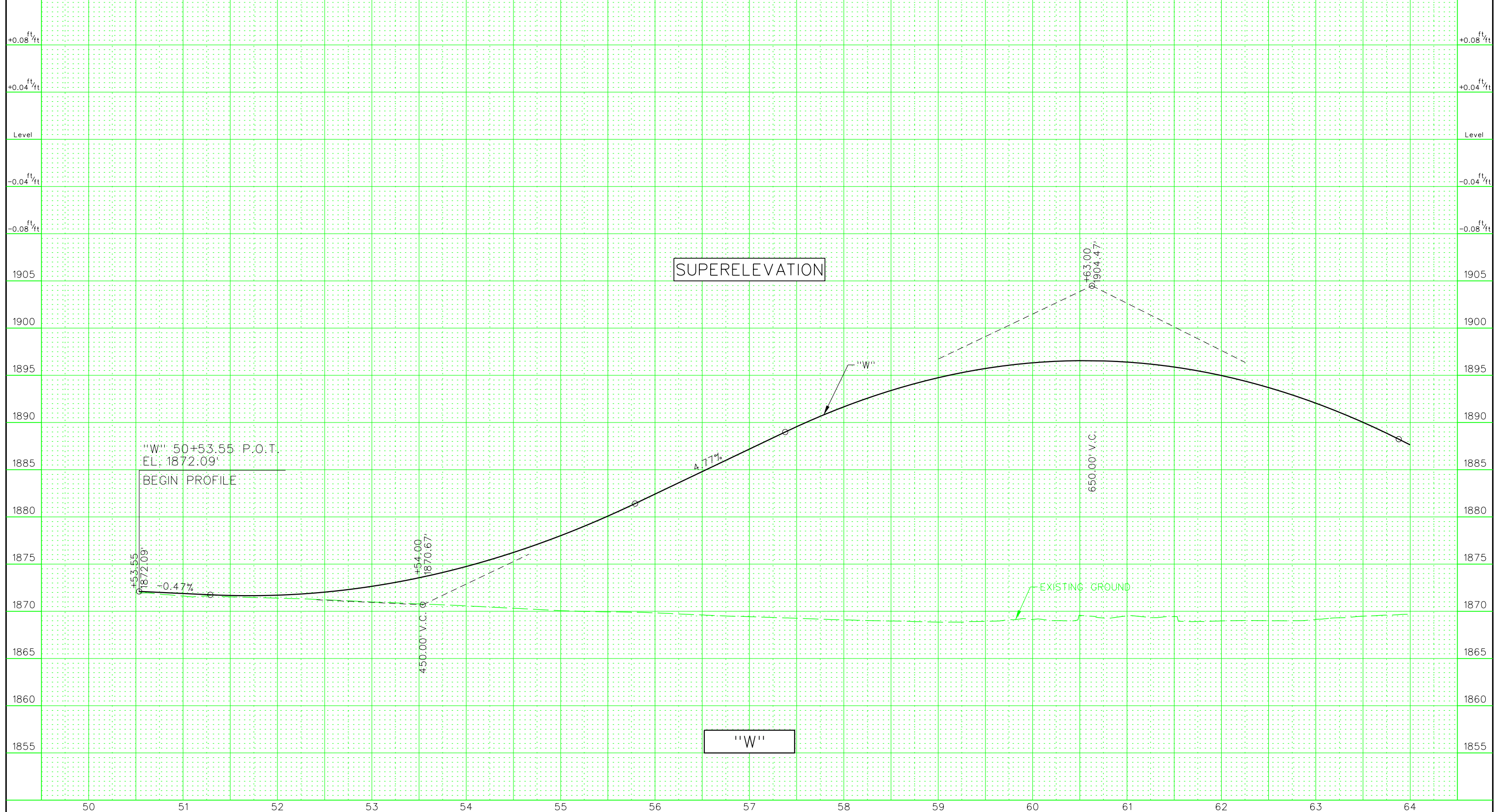


# PRELIMINARY

SUBJECT TO REVISION  
12/9/2019

STATE	PROJECT NO.	COUNTY	SHEET NO.
NEVADA	SP I-XXX-X(XX)	CLARK	80

EXCAVATION yd<sup>3</sup>  
BORROW yd<sup>3</sup>  
EMBANKMENT yd<sup>3</sup>  
OVERHAUL yd<sup>3</sup>/mi

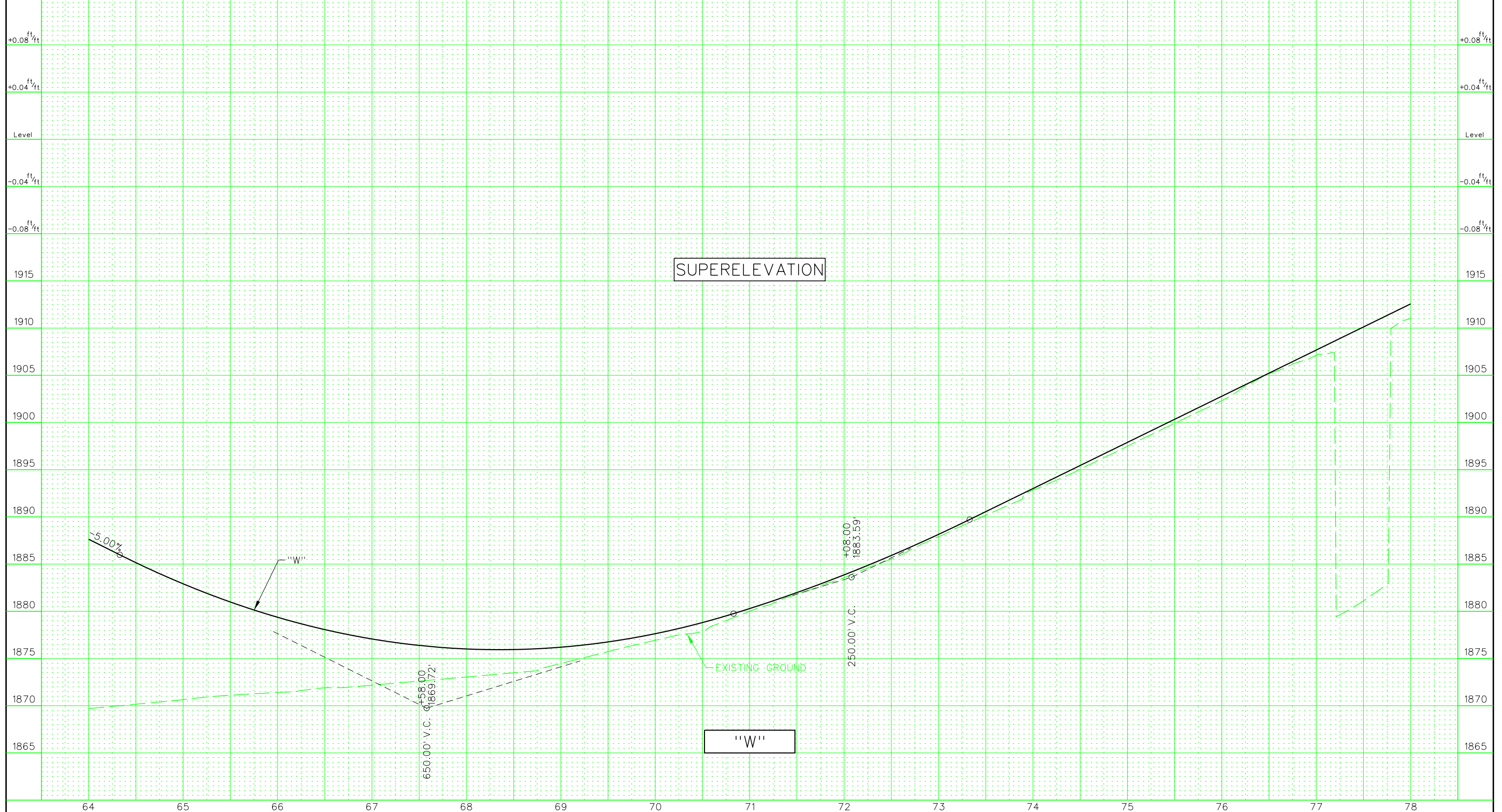


# PRELIMINARY

SUBJECT TO REVISION  
12/9/2019

STATE	PROJECT NO.	COUNTY	SHEET NO.
NEVADA	SP I-XXX-X(XX)	CLARK	81

EXCAVATION yd<sup>3</sup>  
BORROW yd<sup>3</sup>  
EMBANKMENT yd<sup>3</sup>  
OVERHAUL yd<sup>3</sup>/mi



SUPERELEVATION

"W"

EXISTING GROUND

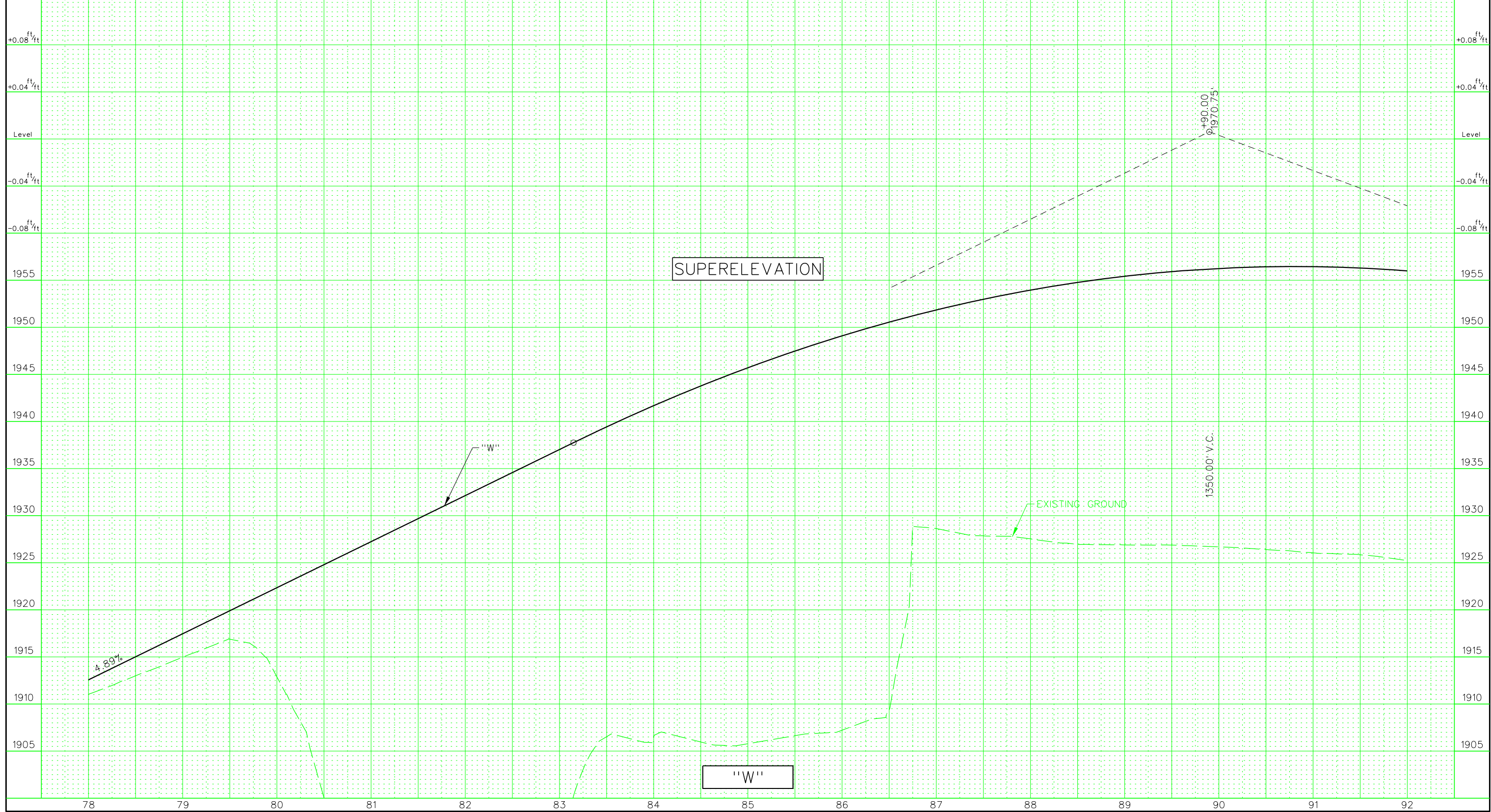
64 65 66 67 68 69 70 71 72 73 74 75 76 77 78

# PRELIMINARY

SUBJECT TO REVISION  
12/9/2019

STATE	PROJECT NO.	COUNTY	SHEET NO.
NEVADA	SP I-XXX-X(XX)	CLARK	82

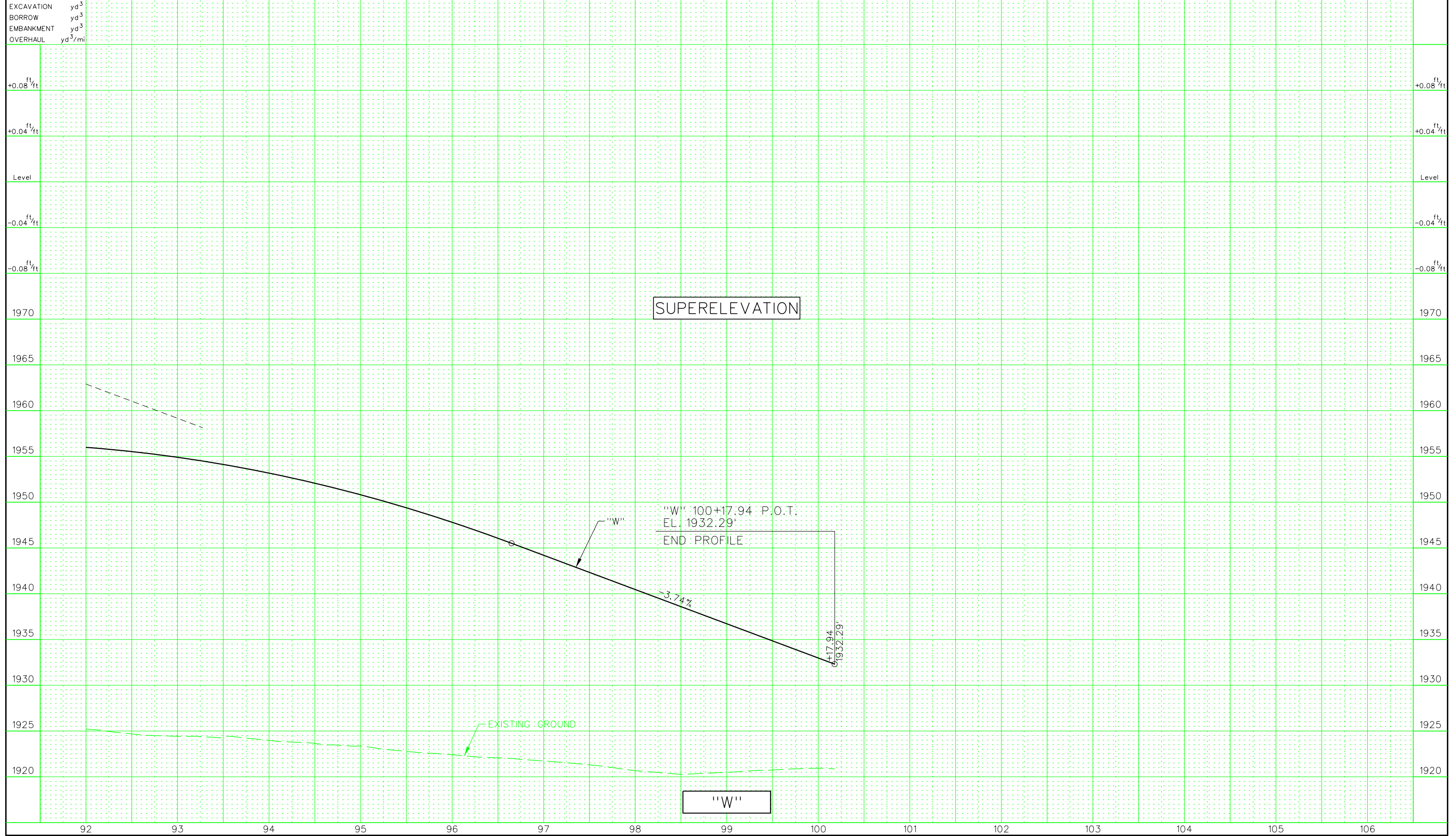
EXCAVATION yd<sup>3</sup>  
BORROW yd<sup>3</sup>  
EMBANKMENT yd<sup>3</sup>  
OVERHAUL yd<sup>3</sup>/mi



# PRELIMINARY

SUBJECT TO REVISION  
12/9/2019

STATE	PROJECT NO.	COUNTY	SHEET NO.
NEVADA	SP I-XXX-X(XX)	CLARK	83

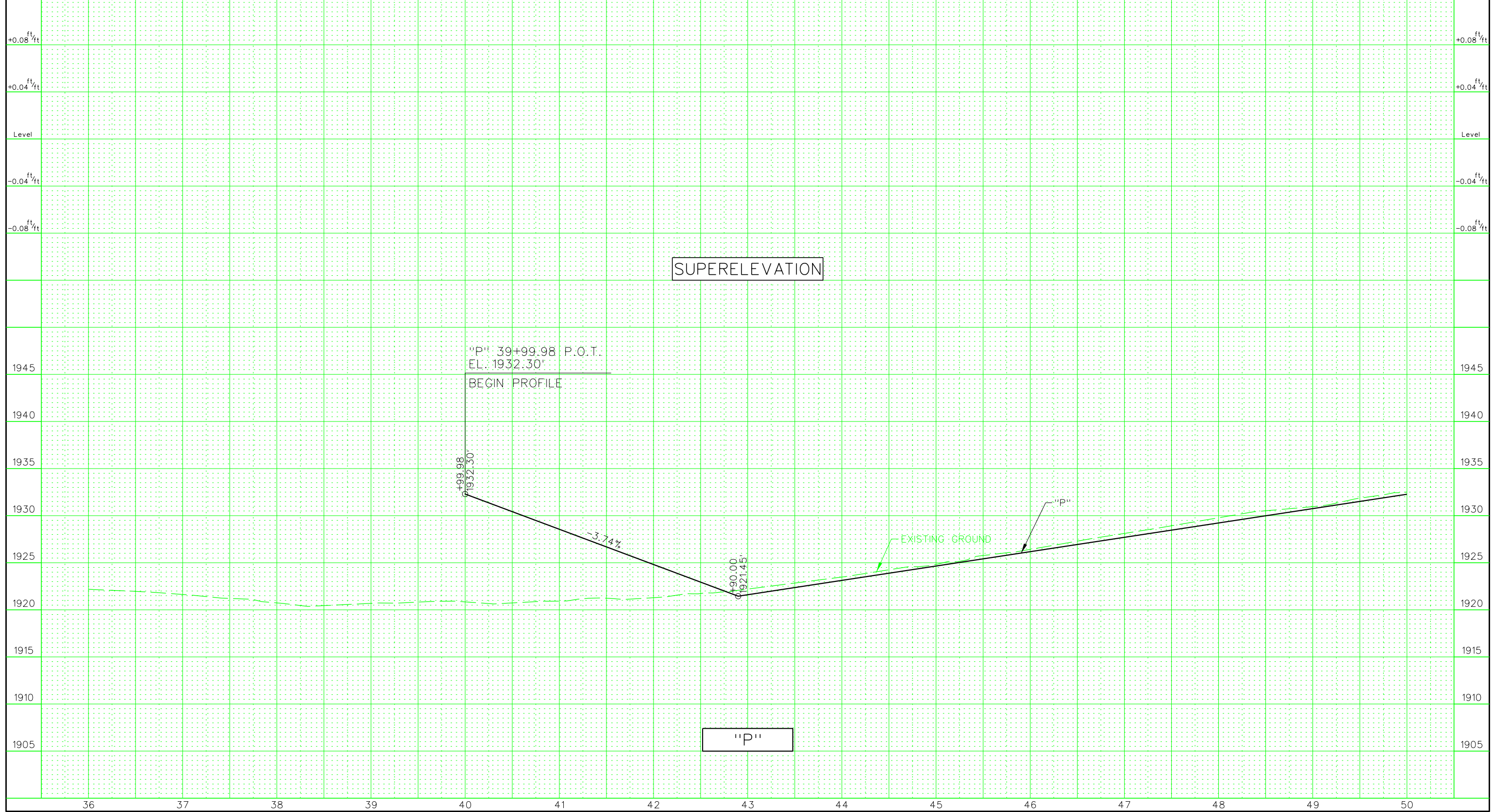


# PRELIMINARY

SUBJECT TO REVISION  
12/9/2019

STATE	PROJECT NO.	COUNTY	SHEET NO.
NEVADA	SP I-XXX-X(XX)	CLARK	84

EXCAVATION yd<sup>3</sup>  
 BORROW yd<sup>3</sup>  
 EMBANKMENT yd<sup>3</sup>  
 OVERHAUL yd<sup>3</sup>/mi

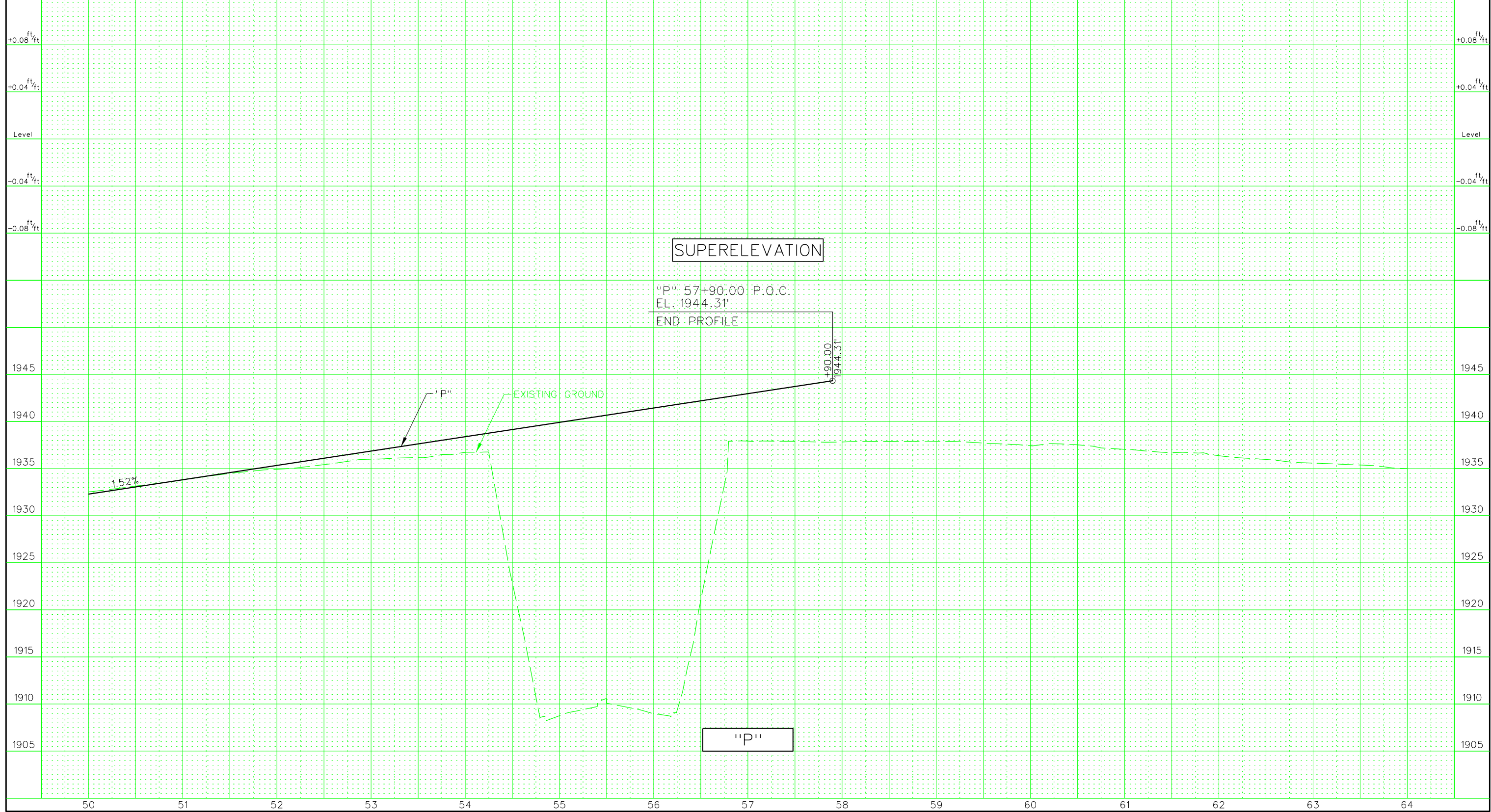


# PRELIMINARY

SUBJECT TO REVISION  
12/9/2019

STATE	PROJECT NO.	COUNTY	SHEET NO.
NEVADA	SP I-XXX-X(XX)	CLARK	85

EXCAVATION yd<sup>3</sup>  
BORROW yd<sup>3</sup>  
EMBANKMENT yd<sup>3</sup>  
OVERHAUL yd<sup>3</sup>/mi

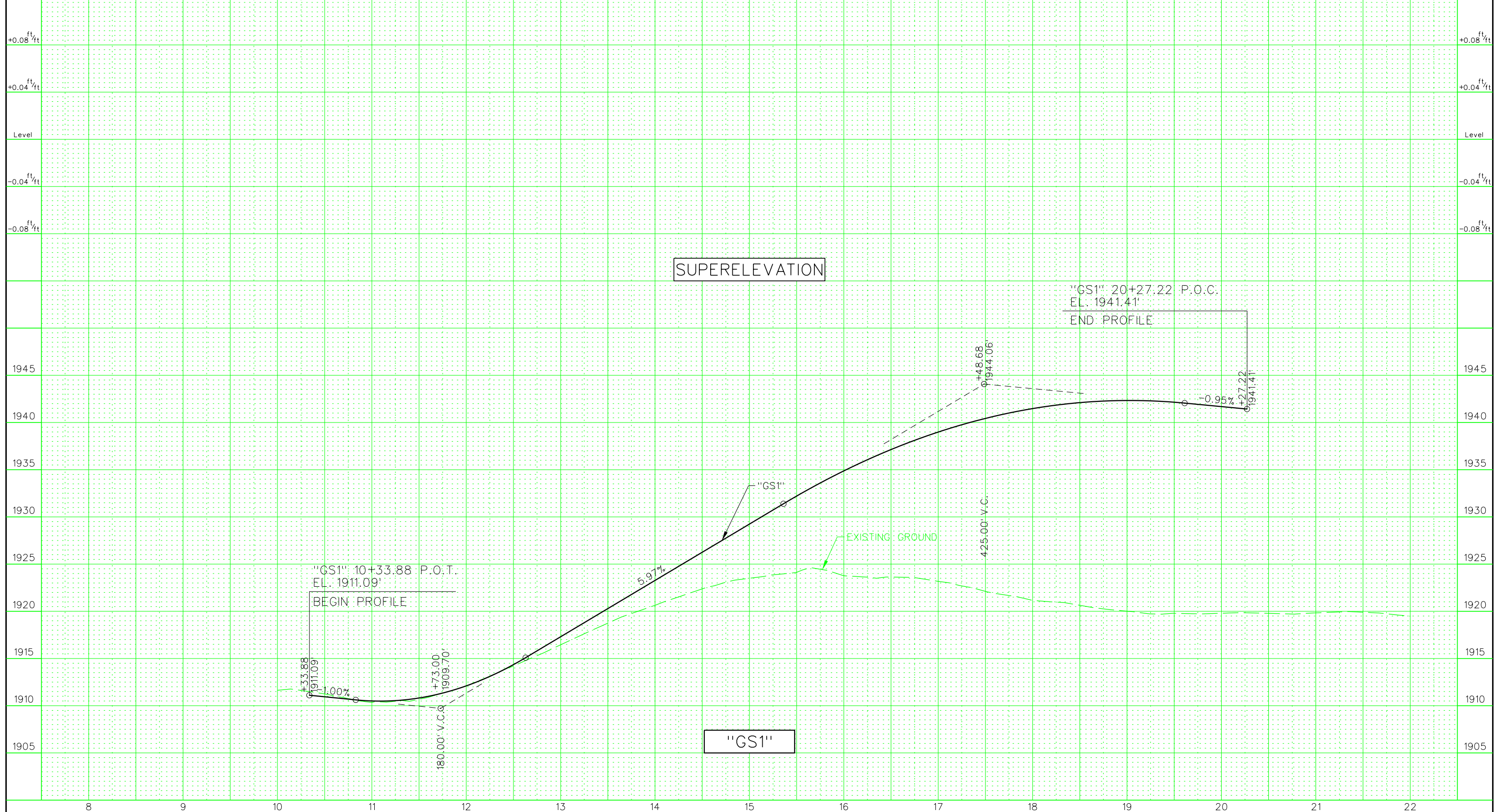


# PRELIMINARY

SUBJECT TO REVISION  
12/9/2019

STATE	PROJECT NO.	COUNTY	SHEET NO.
NEVADA	SP I-XXX-X(XX)	CLARK	86

EXCAVATION yd<sup>3</sup>  
BORROW yd<sup>3</sup>  
EMBANKMENT yd<sup>3</sup>  
OVERHAUL yd<sup>3</sup>/mi

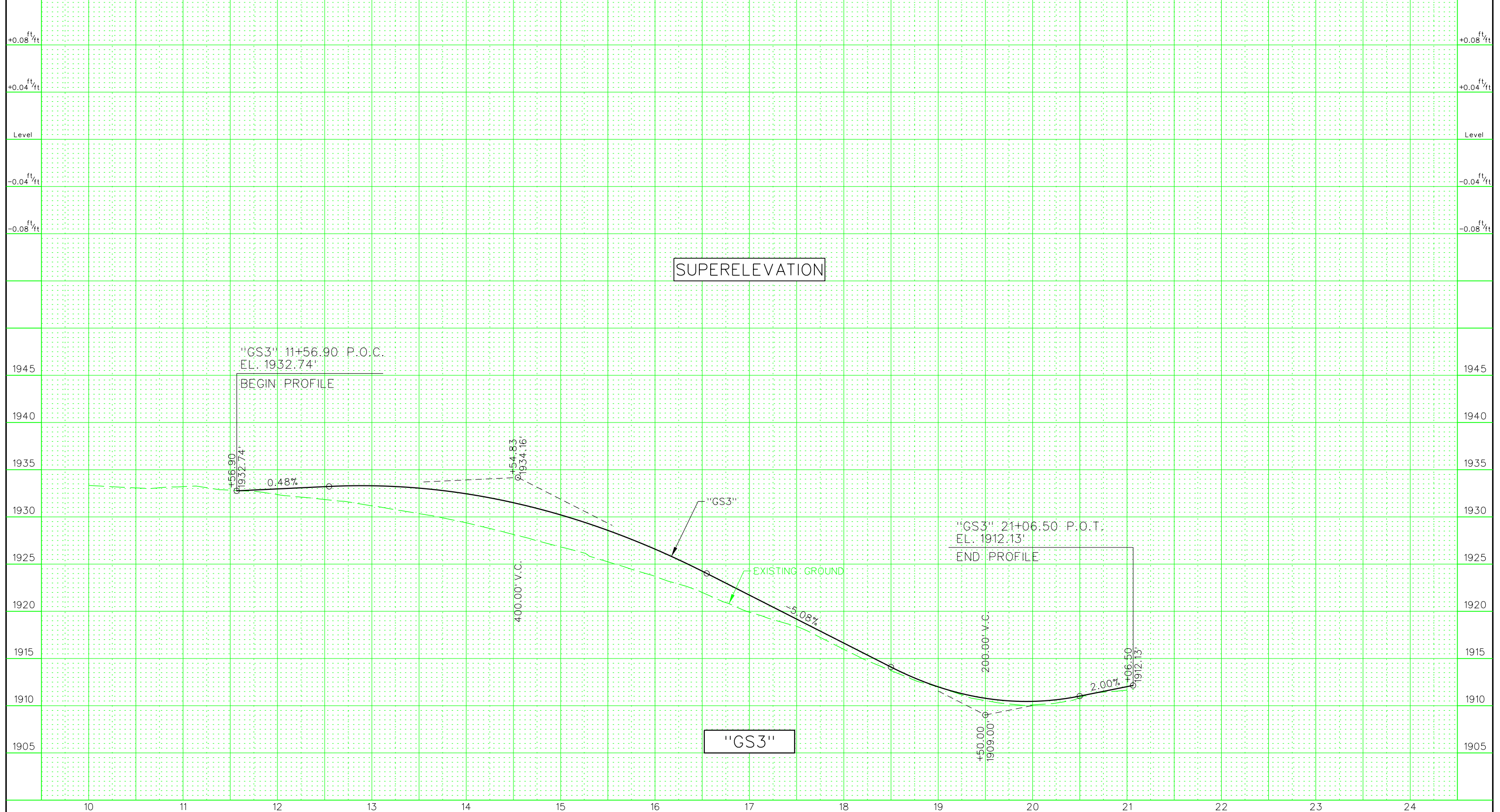


# PRELIMINARY

SUBJECT TO REVISION  
12/9/2019

STATE	PROJECT NO.	COUNTY	SHEET NO.
NEVADA	SP I-XXX-X(XX)	CLARK	87

EXCAVATION yd<sup>3</sup>  
BORROW yd<sup>3</sup>  
EMBANKMENT yd<sup>3</sup>  
OVERHAUL yd<sup>3</sup>/mi



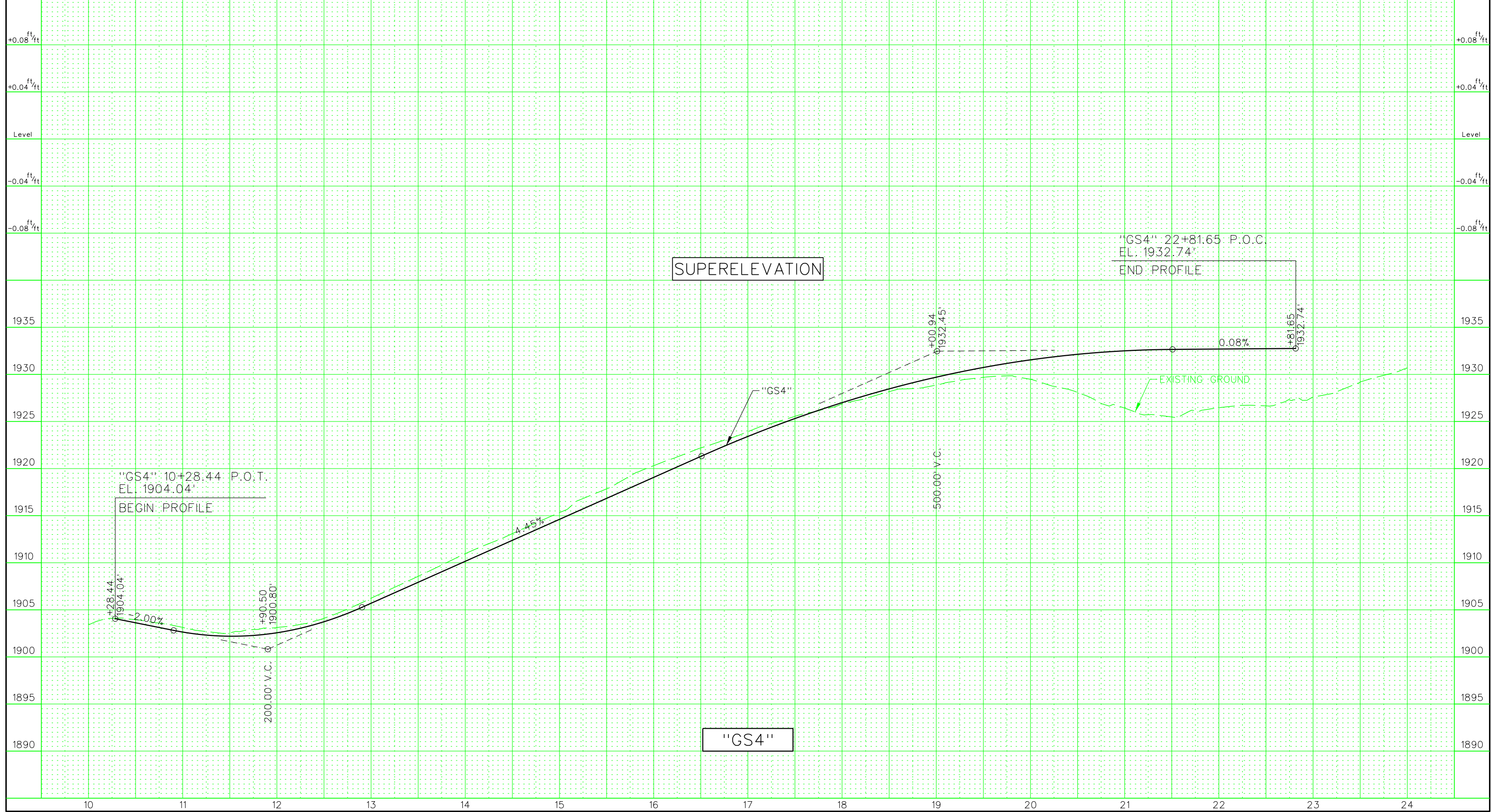


# PRELIMINARY

SUBJECT TO REVISION  
12/9/2019

STATE	PROJECT NO.	COUNTY	SHEET NO.
NEVADA	SP I-XXX-X(XX)	CLARK	88

EXCAVATION yd<sup>3</sup>  
BORROW yd<sup>3</sup>  
EMBANKMENT yd<sup>3</sup>  
OVERHAUL yd<sup>3</sup>/mi

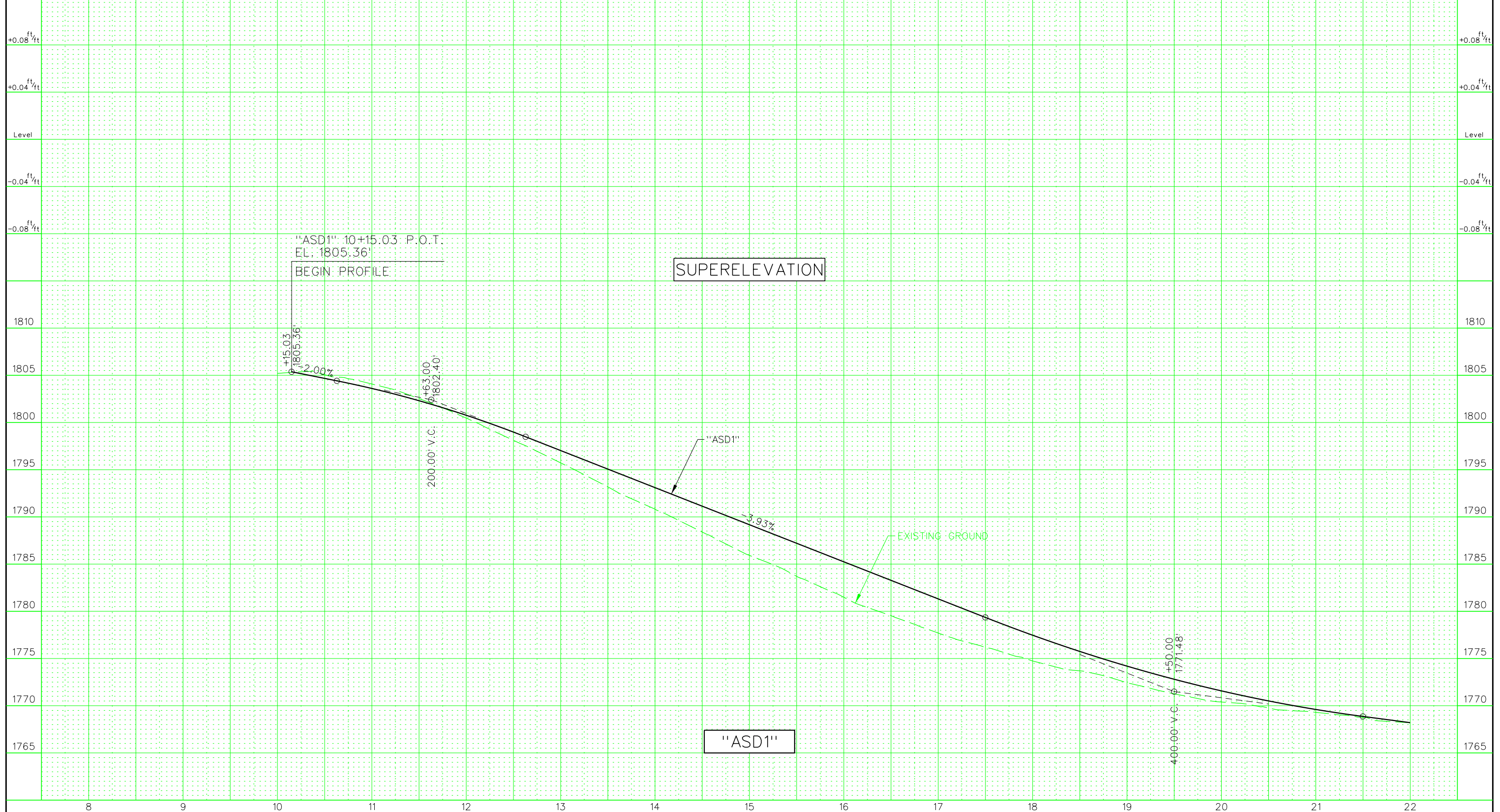


# PRELIMINARY

SUBJECT TO REVISION  
12/9/2019

STATE	PROJECT NO.	COUNTY	SHEET NO.
NEVADA	SP I-XXX-X(XX)	CLARK	89

EXCAVATION yd<sup>3</sup>  
BORROW yd<sup>3</sup>  
EMBANKMENT yd<sup>3</sup>  
OVERHAUL yd<sup>3</sup>/mi

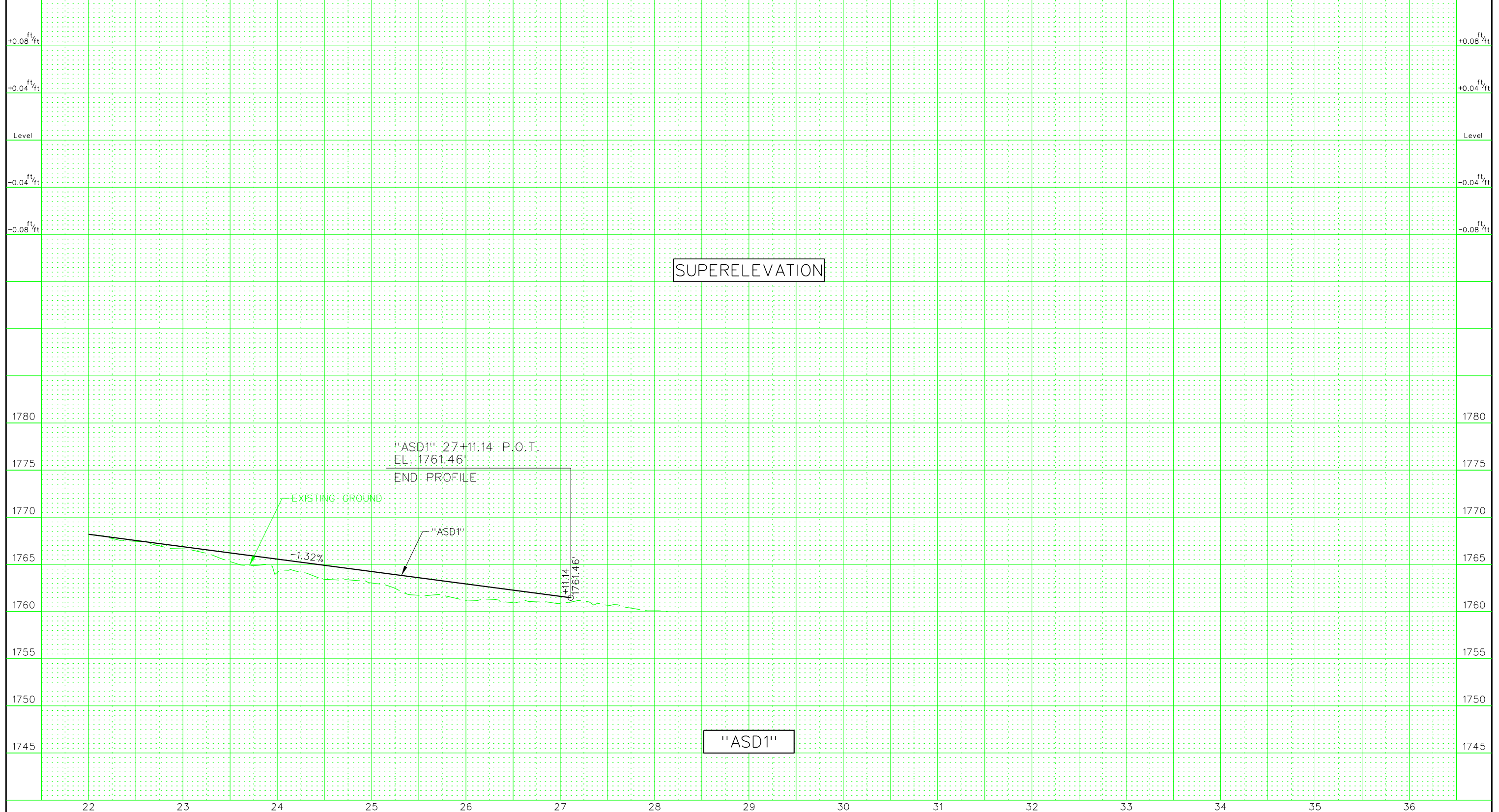


# PRELIMINARY

SUBJECT TO REVISION  
12/9/2019

STATE	PROJECT NO.	COUNTY	SHEET NO.
NEVADA	SP I-XXX-X(XX)	CLARK	90

EXCAVATION yd<sup>3</sup>  
 BORROW yd<sup>3</sup>  
 EMBANKMENT yd<sup>3</sup>  
 OVERHAUL yd<sup>3</sup>/mi

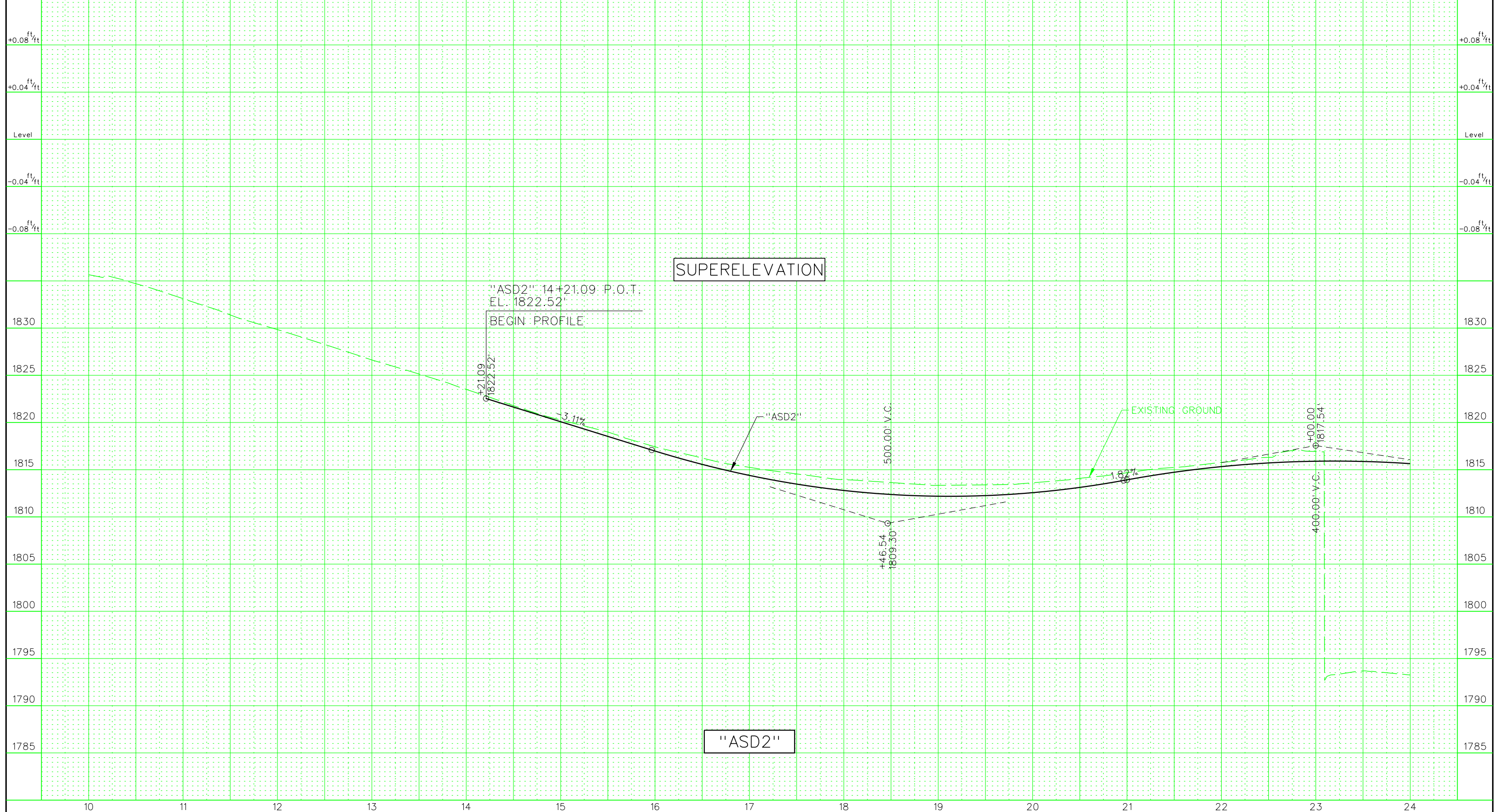


# PRELIMINARY

SUBJECT TO REVISION  
12/9/2019

STATE	PROJECT NO.	COUNTY	SHEET NO.
NEVADA	SP I-XXX-X(XX)	CLARK	91

EXCAVATION yd<sup>3</sup>  
BORROW yd<sup>3</sup>  
EMBANKMENT yd<sup>3</sup>  
OVERHAUL yd<sup>3</sup>/mi

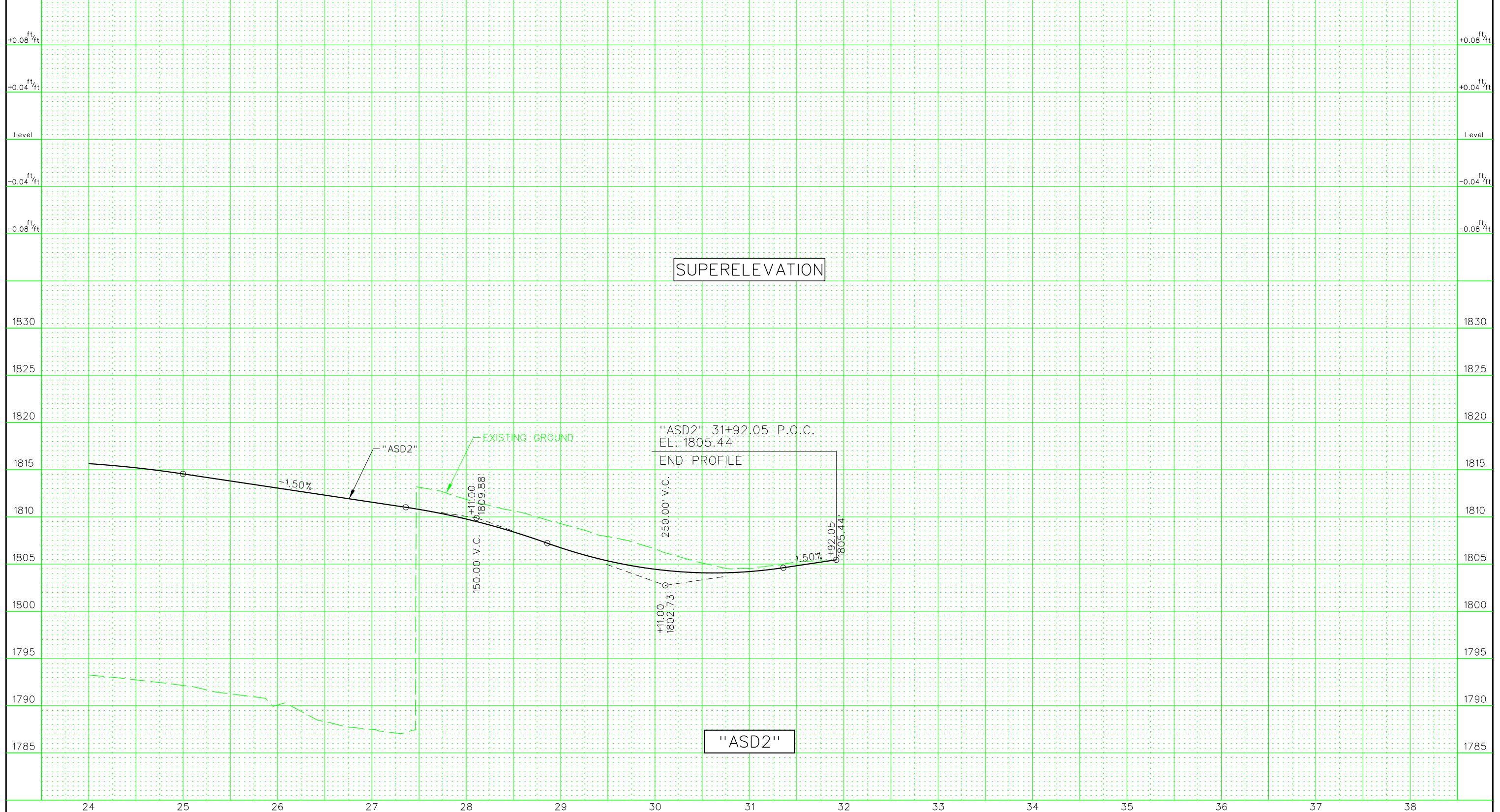


# PRELIMINARY

SUBJECT TO REVISION  
12/9/2019

STATE	PROJECT NO.	COUNTY	SHEET NO.
NEVADA	SP I-XXX-X(XX)	CLARK	92

EXCAVATION yd<sup>3</sup>  
BORROW yd<sup>3</sup>  
EMBANKMENT yd<sup>3</sup>  
OVERHAUL yd<sup>3</sup>/mi

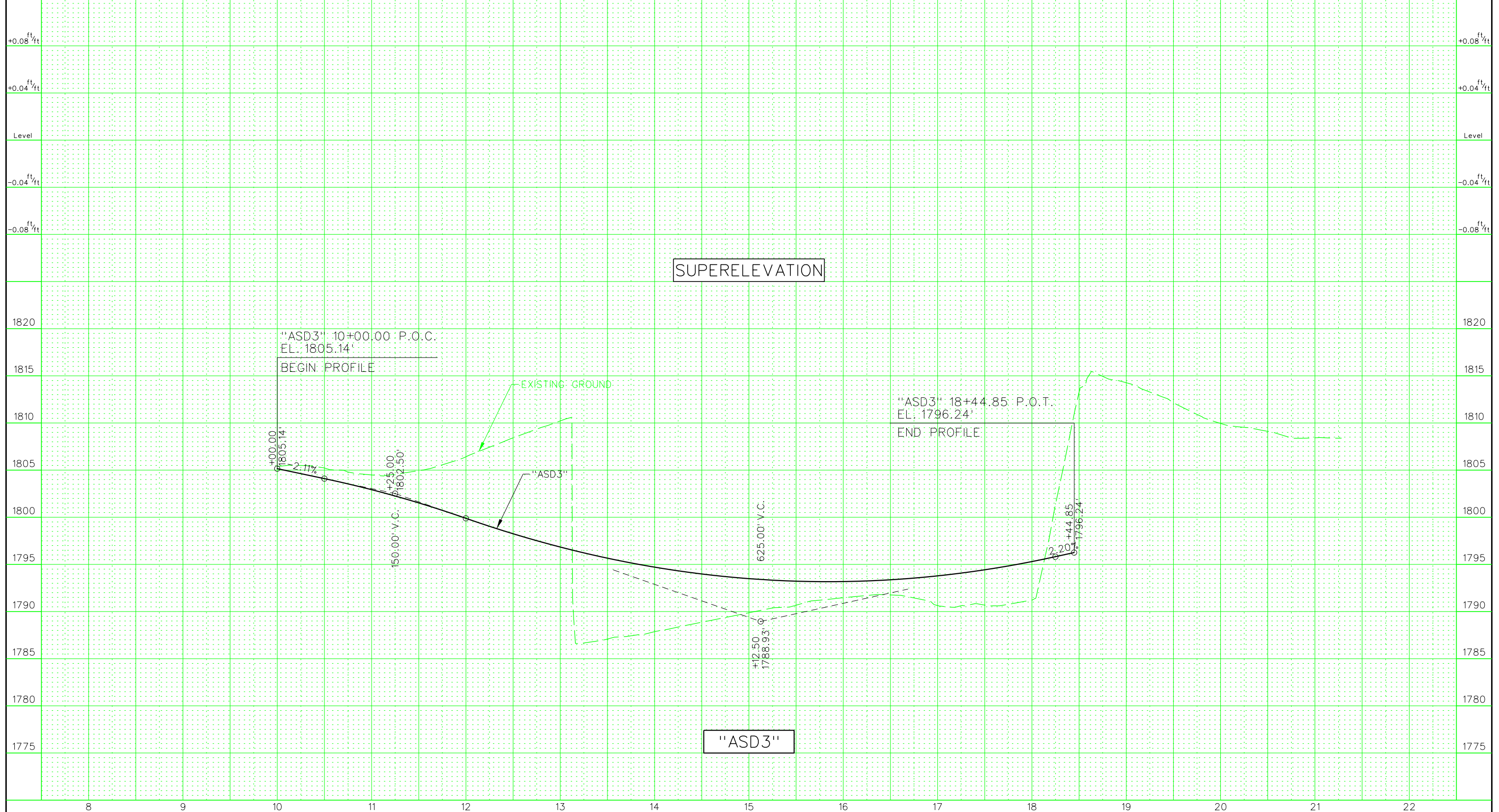


# PRELIMINARY

SUBJECT TO REVISION  
12/9/2019

STATE	PROJECT NO.	COUNTY	SHEET NO.
NEVADA	SP I-XXX-X(XX)	CLARK	93

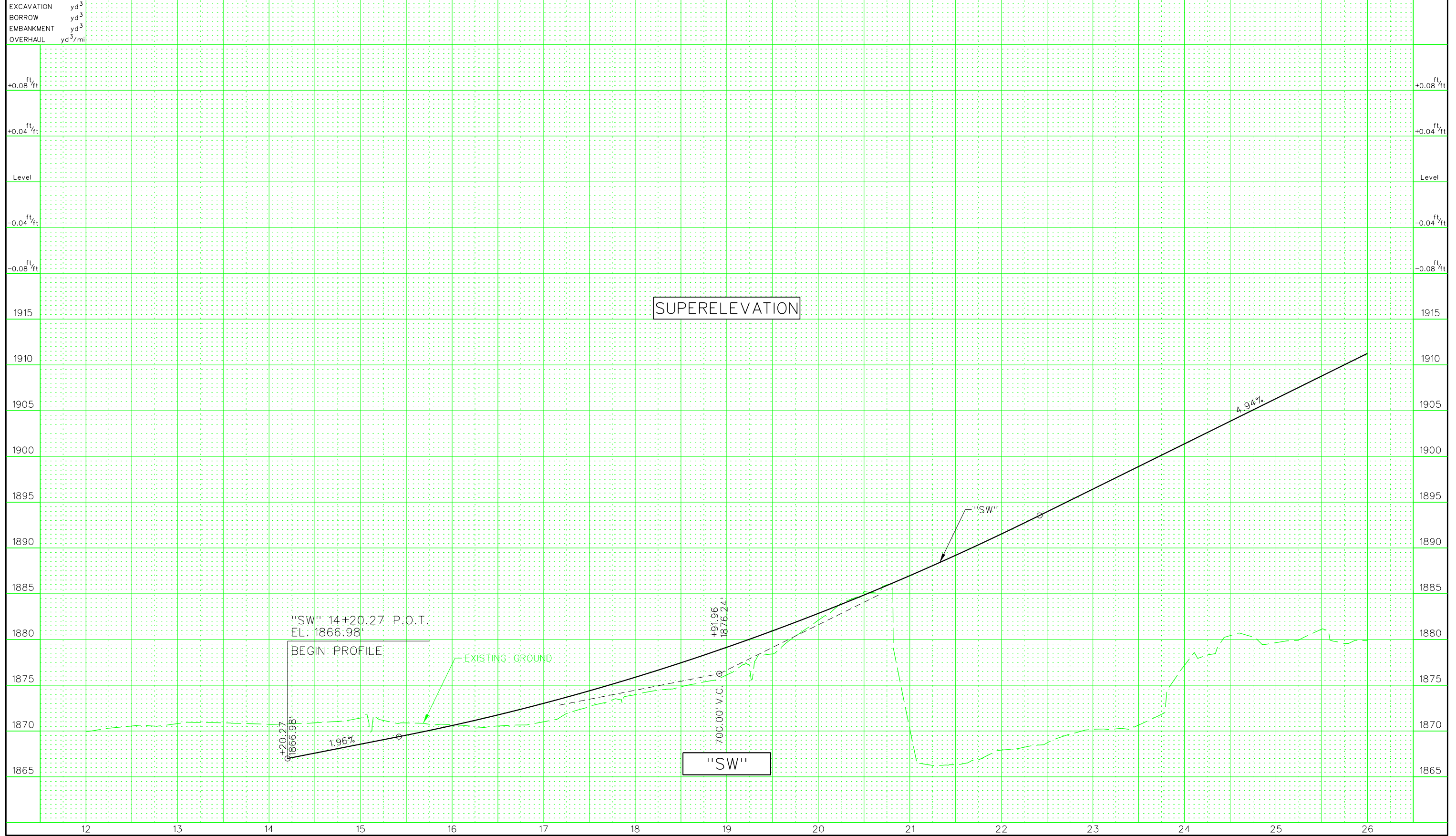
EXCAVATION yd<sup>3</sup>  
BORROW yd<sup>3</sup>  
EMBANKMENT yd<sup>3</sup>  
OVERHAUL yd<sup>3</sup>/mi



# PRELIMINARY

SUBJECT TO REVISION  
12/9/2019

STATE	PROJECT NO.	COUNTY	SHEET NO.
NEVADA	SP I-XXX-X(XX)	CLARK	94

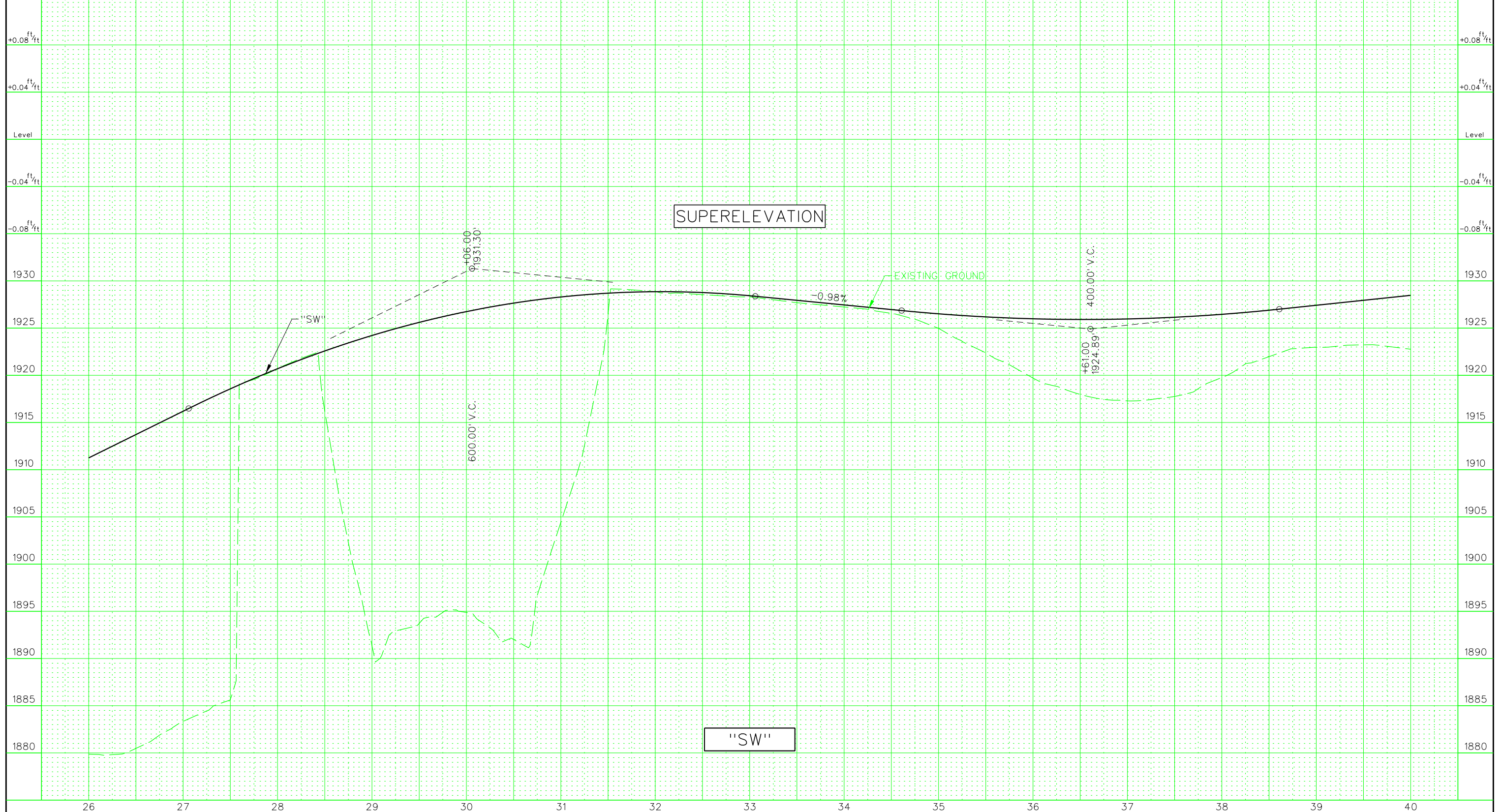


# PRELIMINARY

SUBJECT TO REVISION  
12/9/2019

STATE	PROJECT NO.	COUNTY	SHEET NO.
NEVADA	SP I-XXX-X(XX)	CLARK	95

EXCAVATION yd<sup>3</sup>  
BORROW yd<sup>3</sup>  
EMBANKMENT yd<sup>3</sup>  
OVERHAUL yd<sup>3</sup>/mi



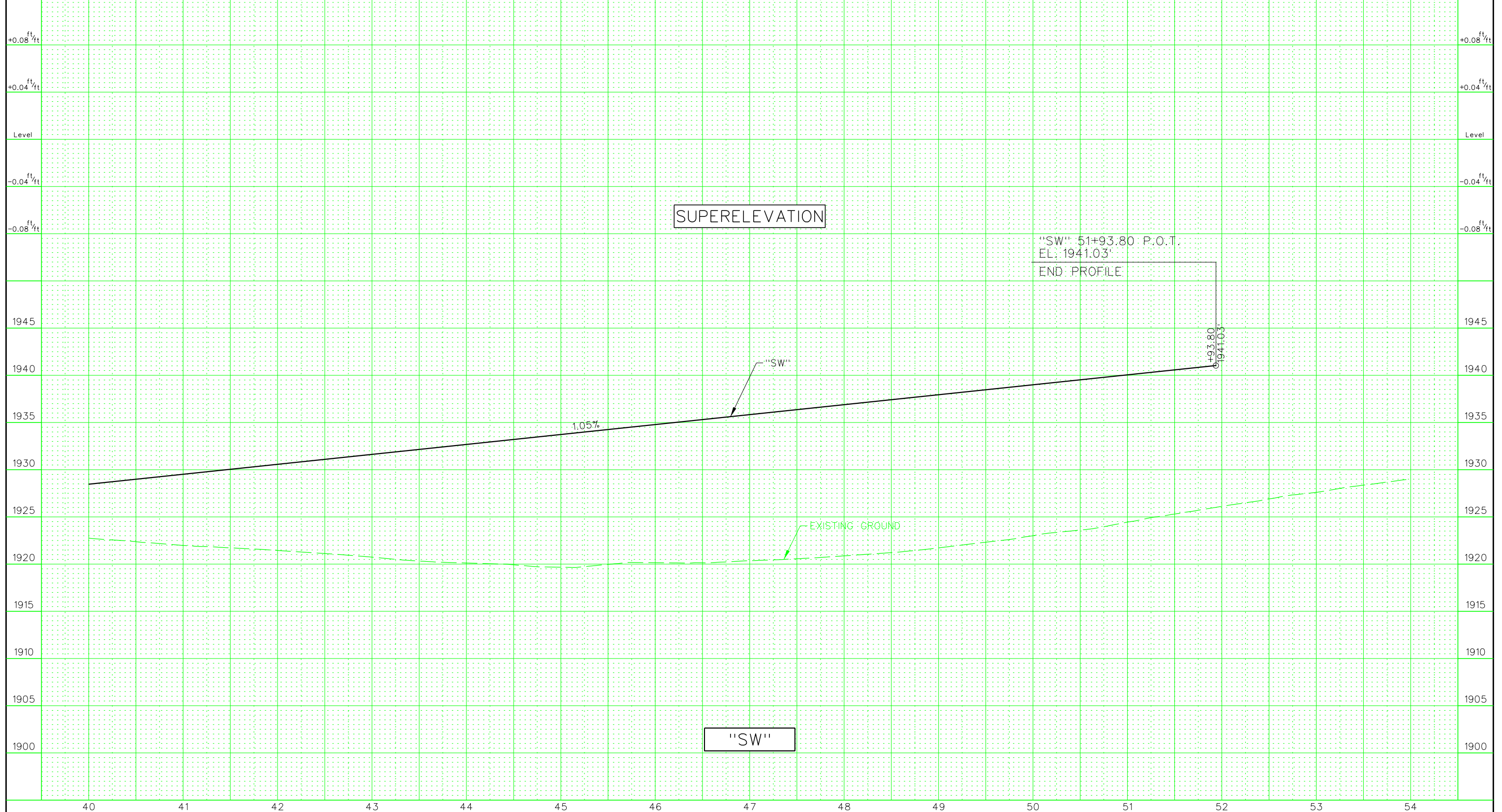


# PRELIMINARY

SUBJECT TO REVISION  
12/9/2019

STATE	PROJECT NO.	COUNTY	SHEET NO.
NEVADA	SP I-XXX-X(XX)	CLARK	96

EXCAVATION yd<sup>3</sup>  
 BORROW yd<sup>3</sup>  
 EMBANKMENT yd<sup>3</sup>  
 OVERHAUL yd<sup>3</sup>/mi

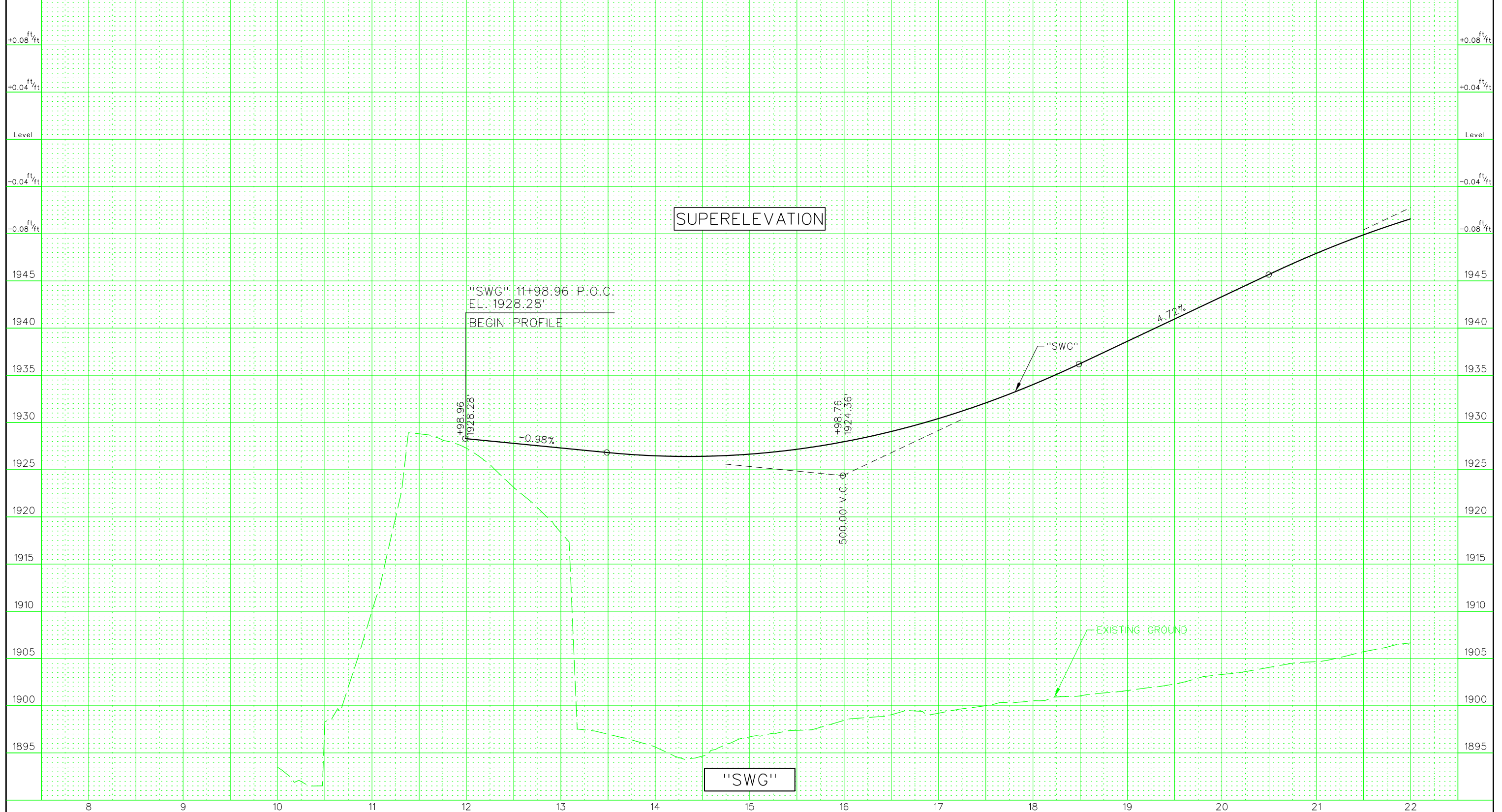


# PRELIMINARY

SUBJECT TO REVISION  
12/9/2019

STATE	PROJECT NO.	COUNTY	SHEET NO.
NEVADA	SP I-XXX-X(XX)	CLARK	97

EXCAVATION yd<sup>3</sup>  
BORROW yd<sup>3</sup>  
EMBANKMENT yd<sup>3</sup>  
OVERHAUL yd<sup>3</sup>/mi

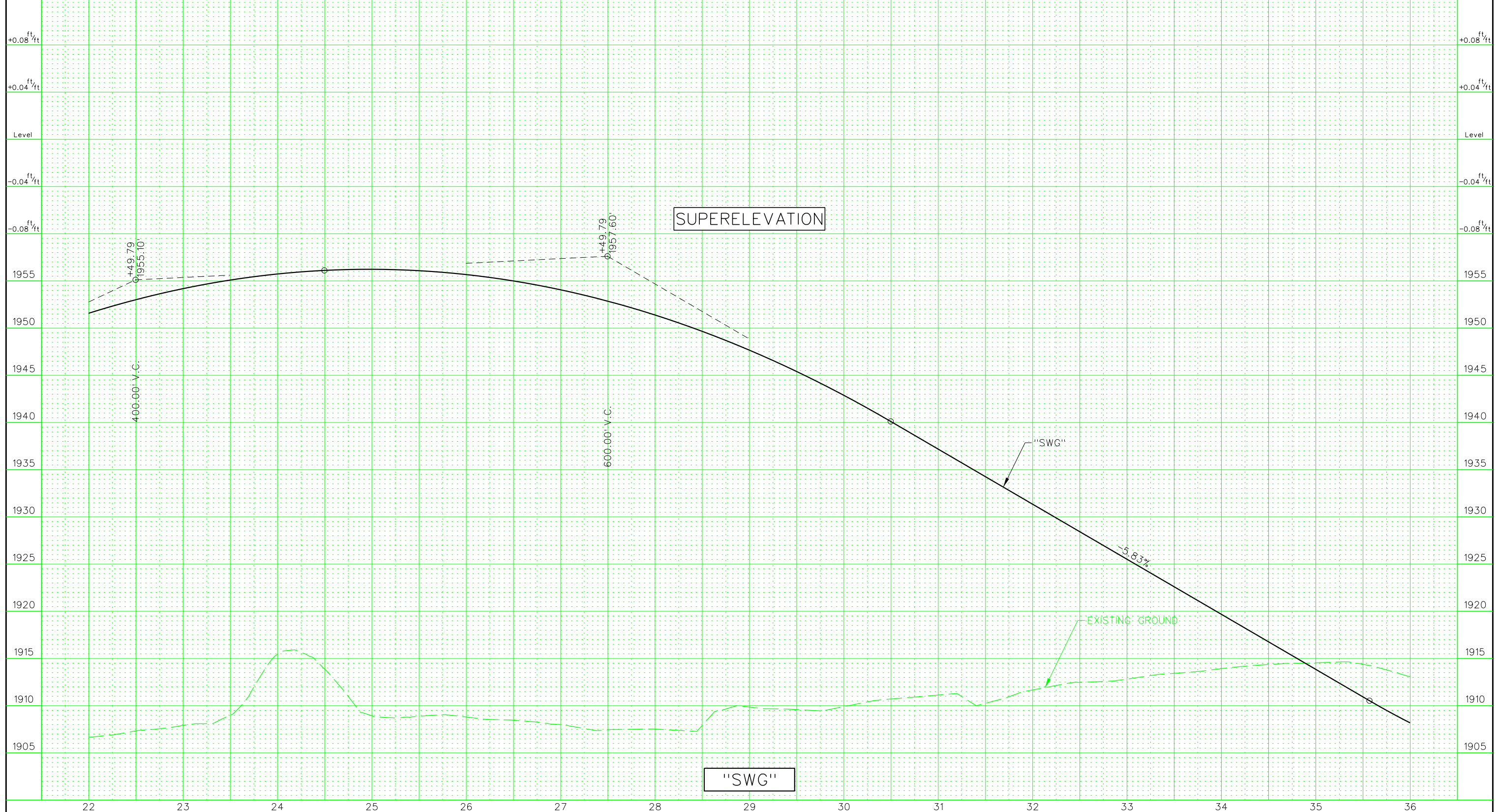


# PRELIMINARY

SUBJECT TO REVISION  
12/9/2019

STATE	PROJECT NO.	COUNTY	SHEET NO.
NEVADA	SP I-XXX-X(XX)	CLARK	98

EXCAVATION yd<sup>3</sup>  
BORROW yd<sup>3</sup>  
EMBANKMENT yd<sup>3</sup>  
OVERHAUL yd<sup>3</sup>/mi

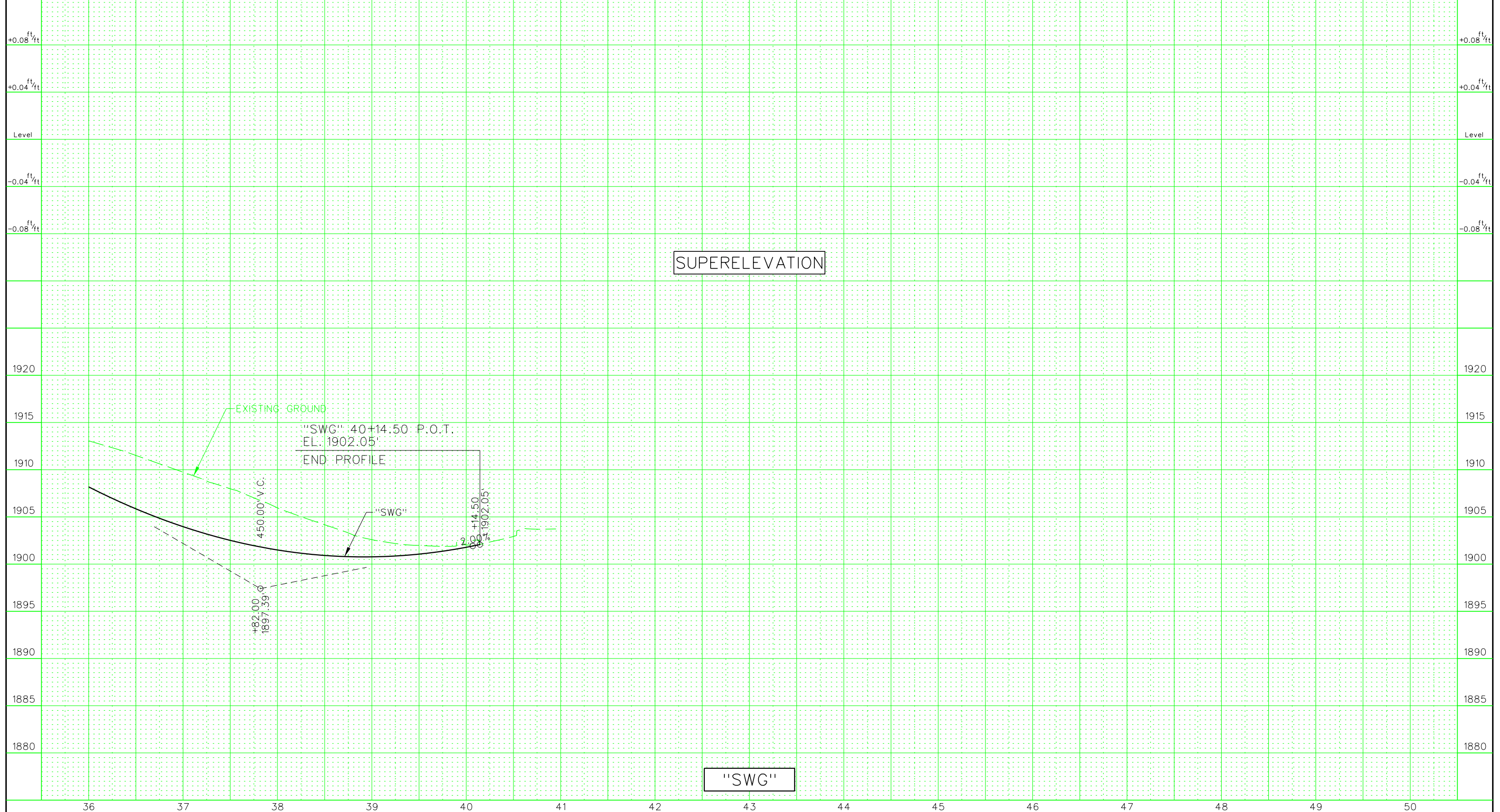


# PRELIMINARY

SUBJECT TO REVISION  
12/9/2019

STATE	PROJECT NO.	COUNTY	SHEET NO.
NEVADA	SP I-XXX-X(XX)	CLARK	99

EXCAVATION yd<sup>3</sup>  
BORROW yd<sup>3</sup>  
EMBANKMENT yd<sup>3</sup>  
OVERHAUL yd<sup>3</sup>/mi

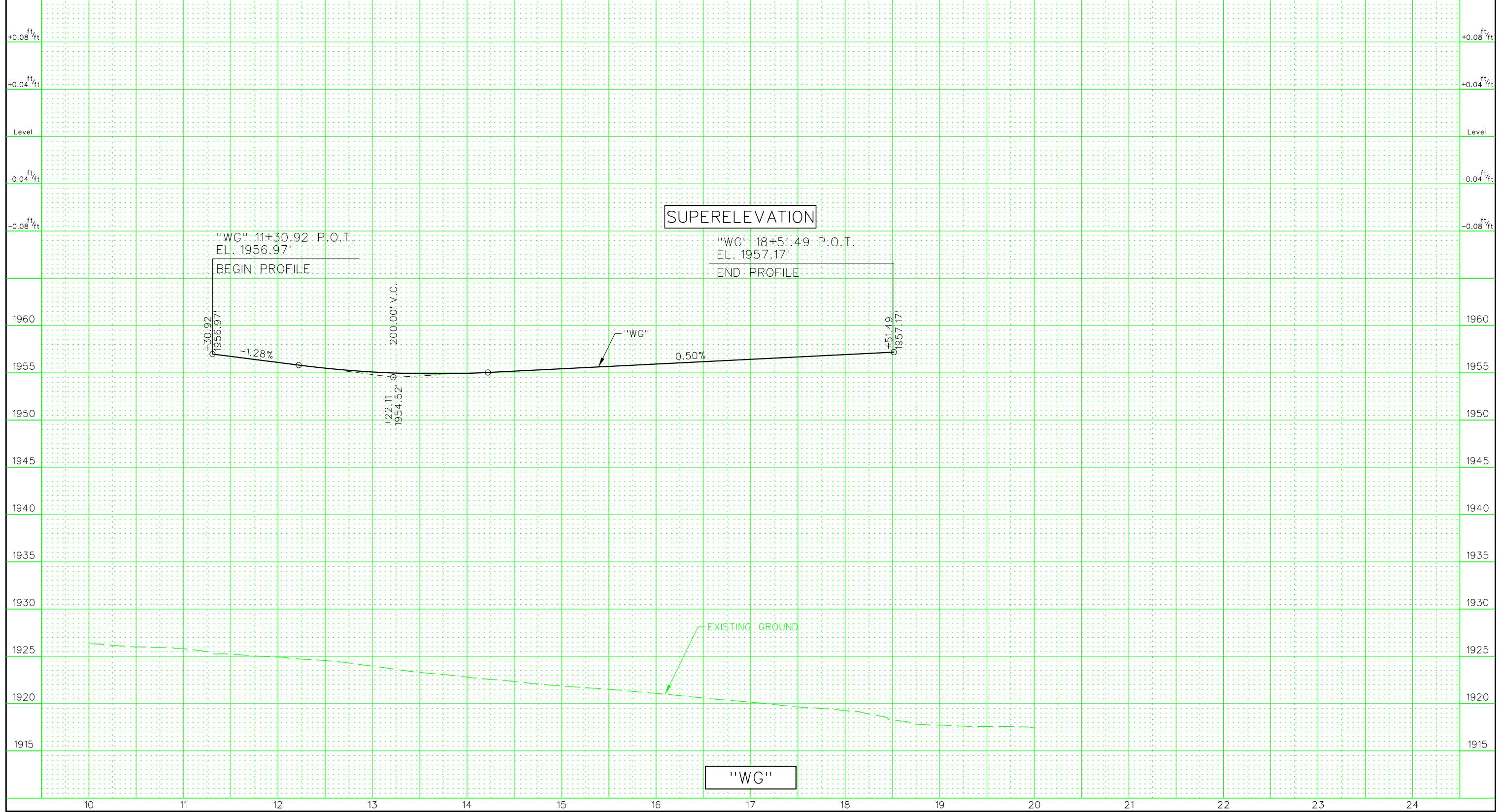


# PRELIMINARY

SUBJECT TO REVISION  
12/9/2019

STATE	PROJECT NO.	COUNTY	SHEET NO.
NEVADA	SP I-XXX-X(XX)	CLARK	100

EXCAVATION yd<sup>3</sup>  
BORROW yd<sup>3</sup>  
EMBANKMENT yd<sup>3</sup>  
OVERHAUL yd<sup>3</sup>/mi

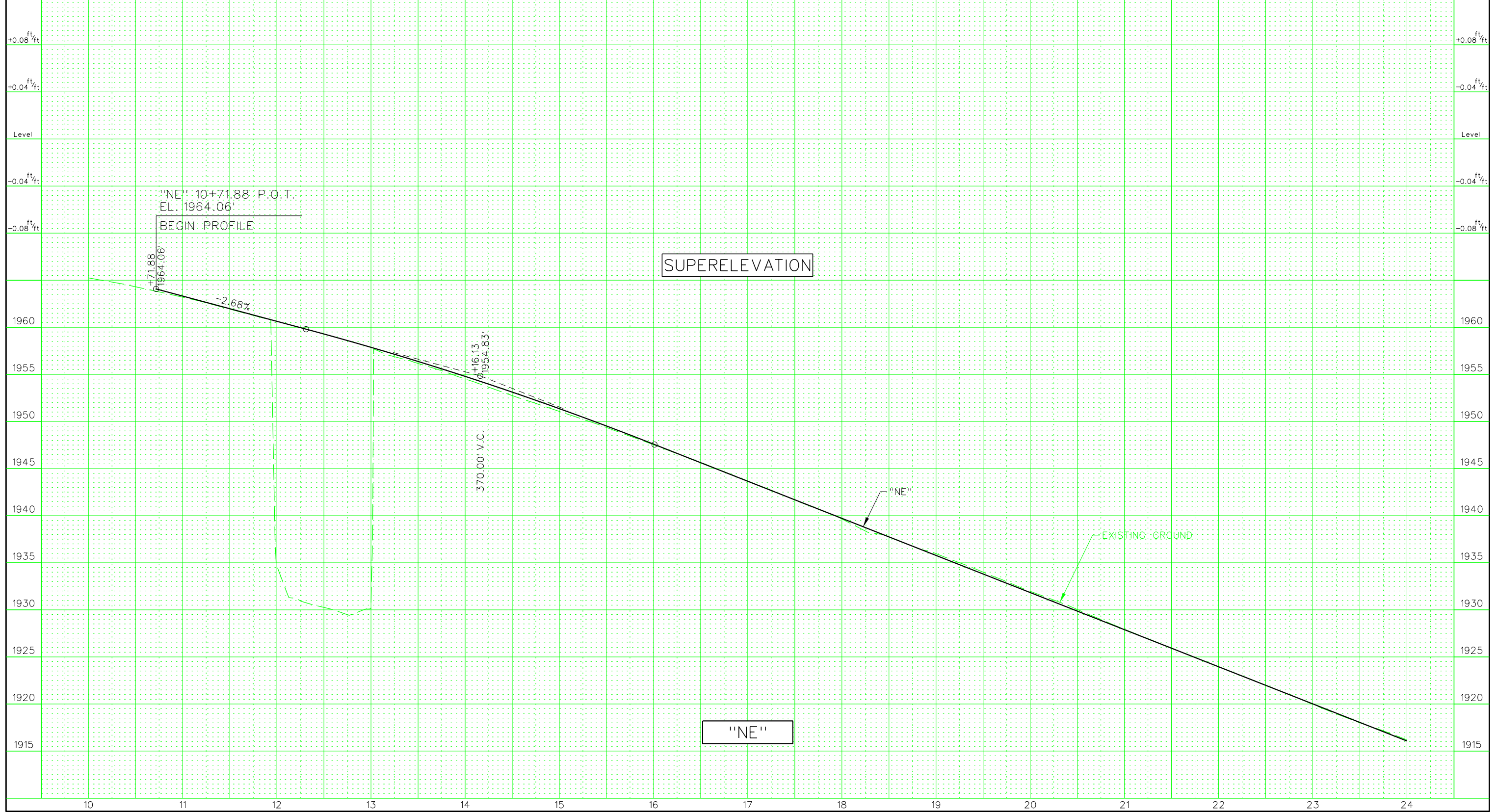


# PRELIMINARY

SUBJECT TO REVISION  
12/9/2019

STATE	PROJECT NO.	COUNTY	SHEET NO.
NEVADA	SP I-XXX-X(XX)	CLARK	101

EXCAVATION yd<sup>3</sup>  
BORROW yd<sup>3</sup>  
EMBANKMENT yd<sup>3</sup>  
OVERHAUL yd<sup>3</sup>/mi

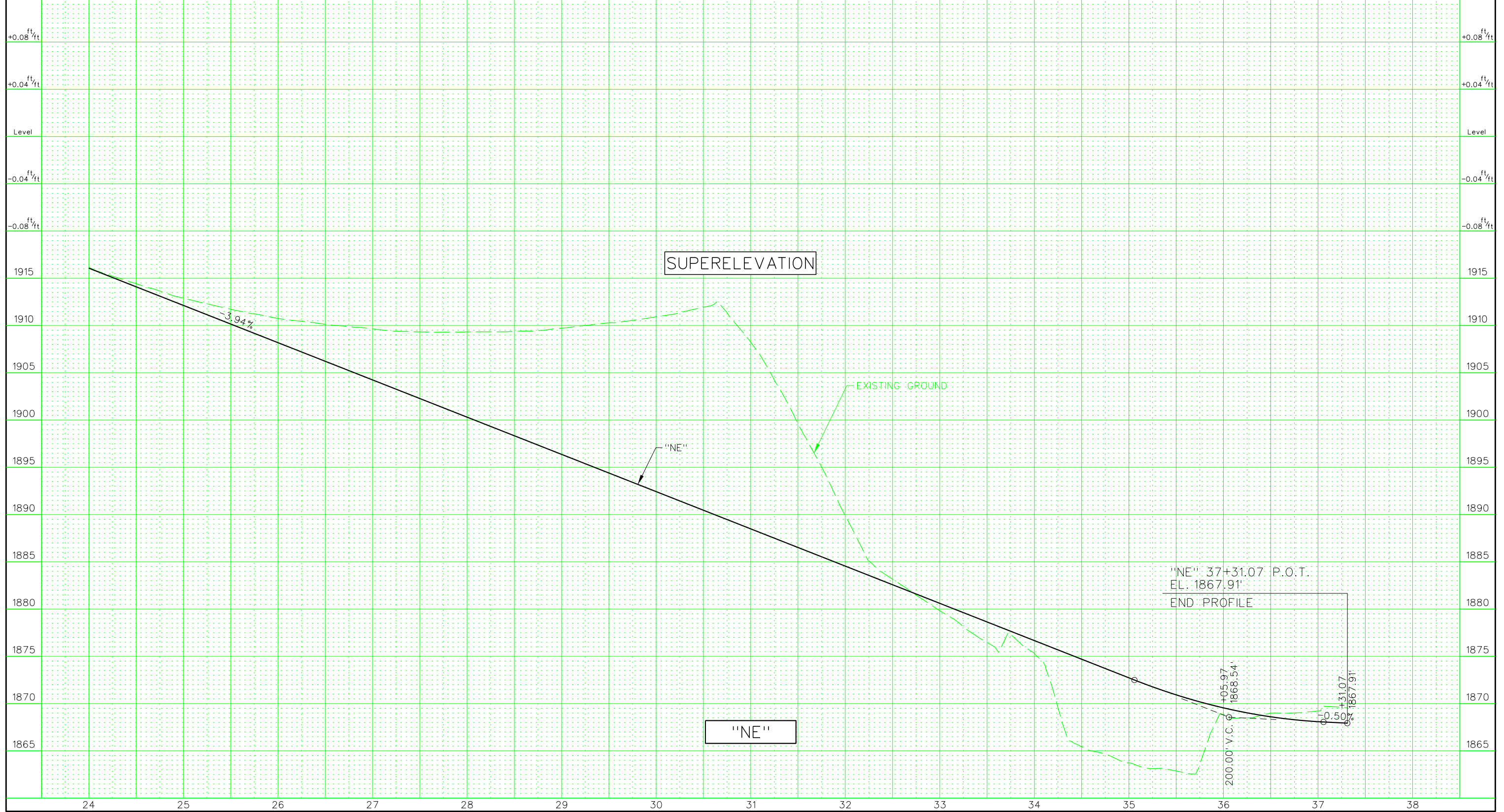


# PRELIMINARY

SUBJECT TO REVISION  
12/9/2019

STATE	PROJECT NO.	COUNTY	SHEET NO.
NEVADA	SP I-XXX-X(XX)	CLARK	102

EXCAVATION yd<sup>3</sup>  
BORROW yd<sup>3</sup>  
EMBANKMENT yd<sup>3</sup>  
OVERHAUL yd<sup>3</sup>/mi

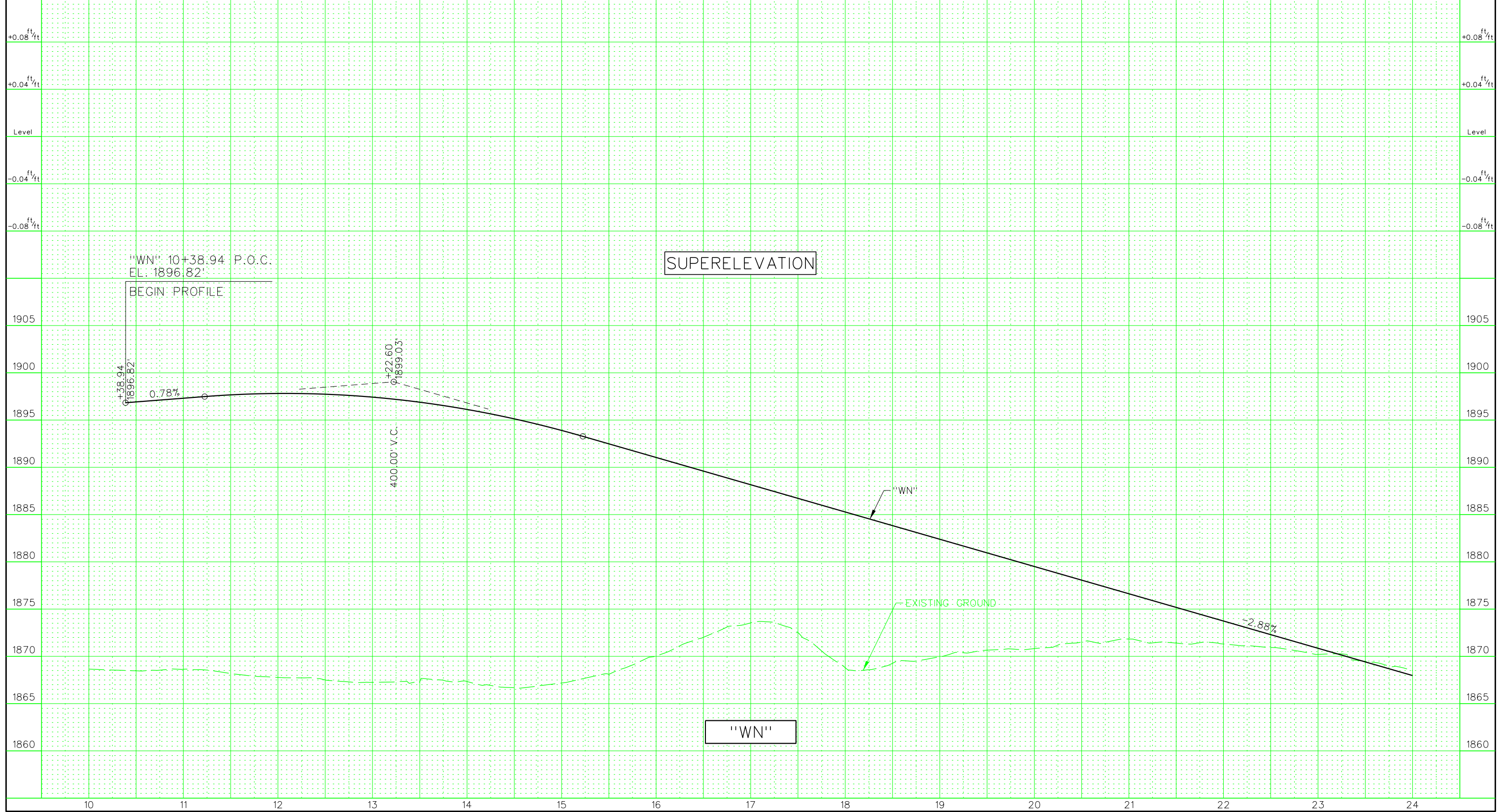


# PRELIMINARY

SUBJECT TO REVISION  
12/9/2019

STATE	PROJECT NO.	COUNTY	SHEET NO.
NEVADA	SP I-XXX-X(XX)	CLARK	103

EXCAVATION yd<sup>3</sup>  
BORROW yd<sup>3</sup>  
EMBANKMENT yd<sup>3</sup>  
OVERHAUL yd<sup>3</sup>/mi



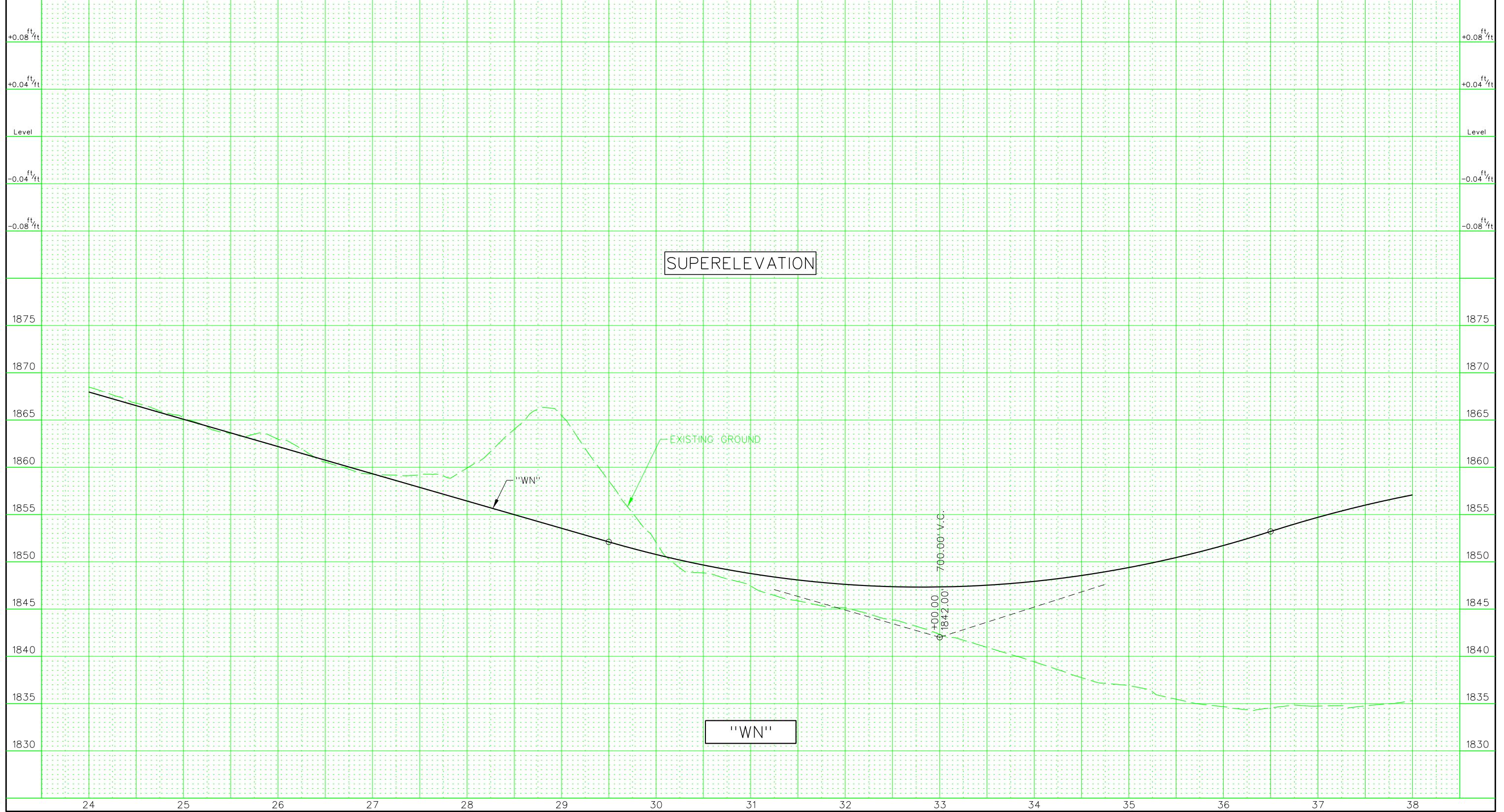


# PRELIMINARY

SUBJECT TO REVISION  
12/9/2019

STATE	PROJECT NO.	COUNTY	SHEET NO.
NEVADA	SP I-XXX-X(XX)	CLARK	104

EXCAVATION yd<sup>3</sup>  
BORROW yd<sup>3</sup>  
EMBANKMENT yd<sup>3</sup>  
OVERHAUL yd<sup>3</sup>/mi

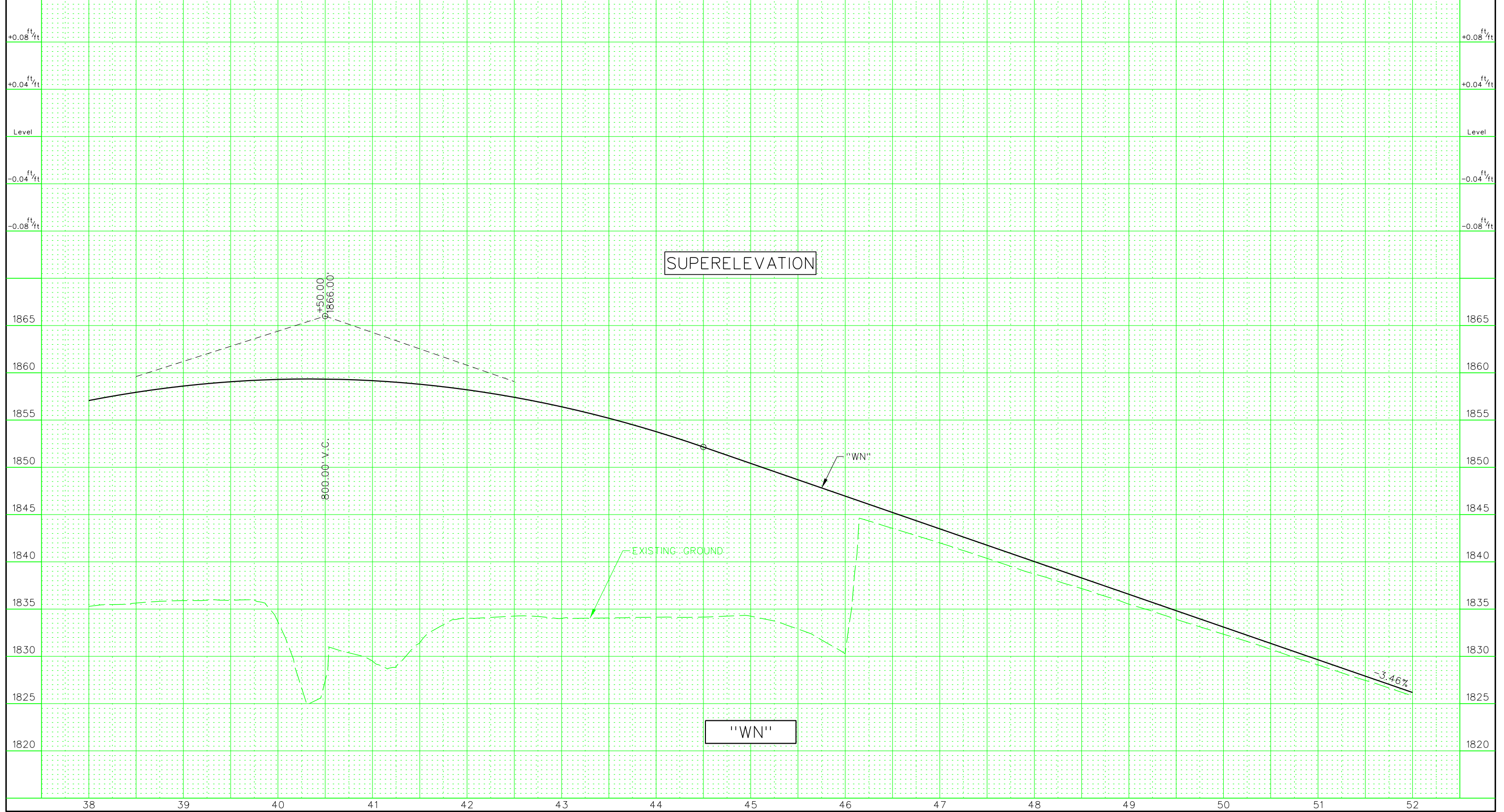


# PRELIMINARY

SUBJECT TO REVISION  
12/9/2019

STATE	PROJECT NO.	COUNTY	SHEET NO.
NEVADA	SP I-XXX-X(XX)	CLARK	105

EXCAVATION yd<sup>3</sup>  
BORROW yd<sup>3</sup>  
EMBANKMENT yd<sup>3</sup>  
OVERHAUL yd<sup>3</sup>/mi

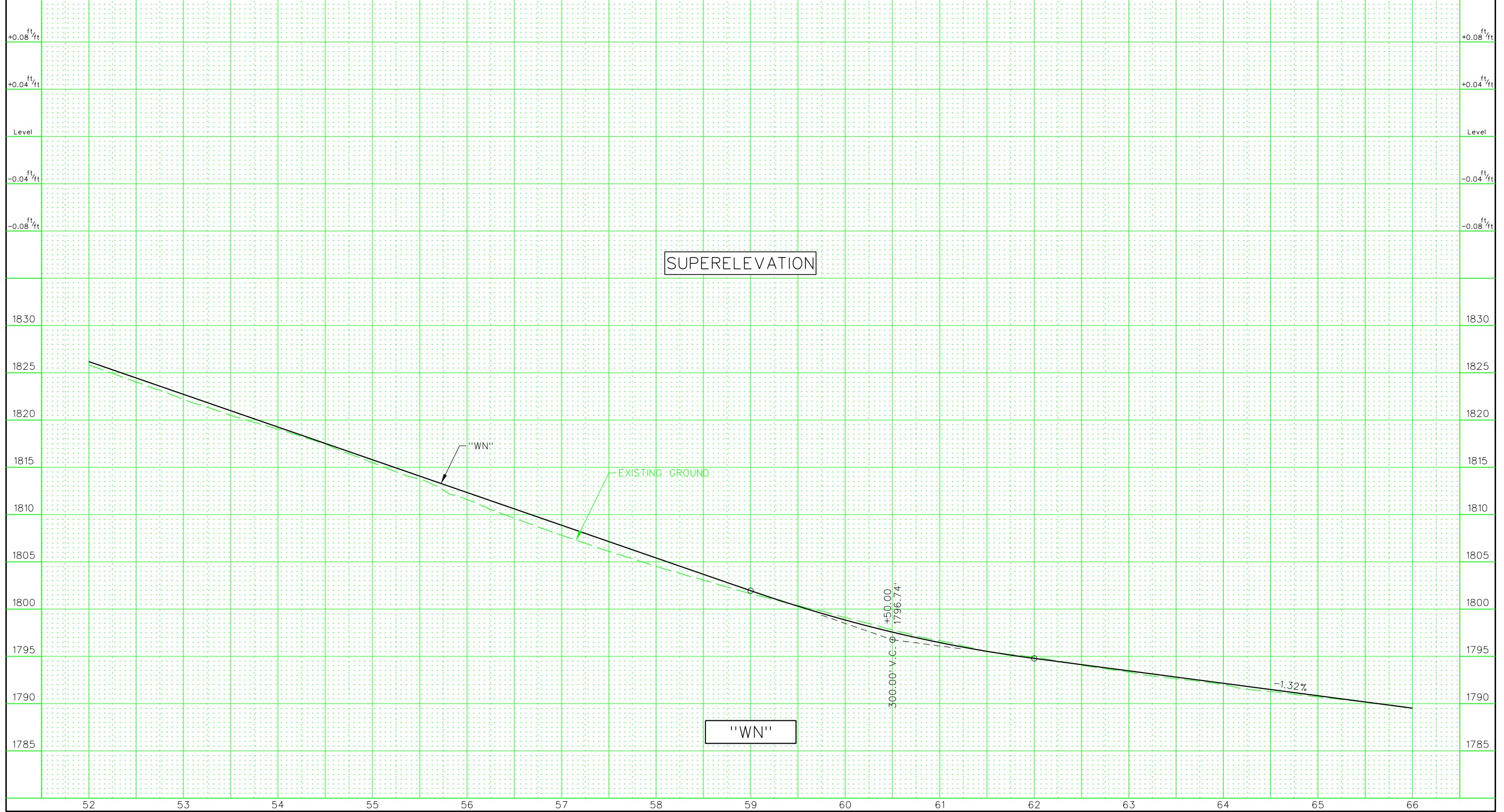


# PRELIMINARY

SUBJECT TO REVISION  
12/9/2019

STATE	PROJECT NO.	COUNTY	SHEET NO.
NEVADA	SP I-XXX-X(XX)	CLARK	106

EXCAVATION yd<sup>3</sup>  
 BORROW yd<sup>3</sup>  
 EMBANKMENT yd<sup>3</sup>  
 OVERHAUL yd<sup>3</sup>/mi

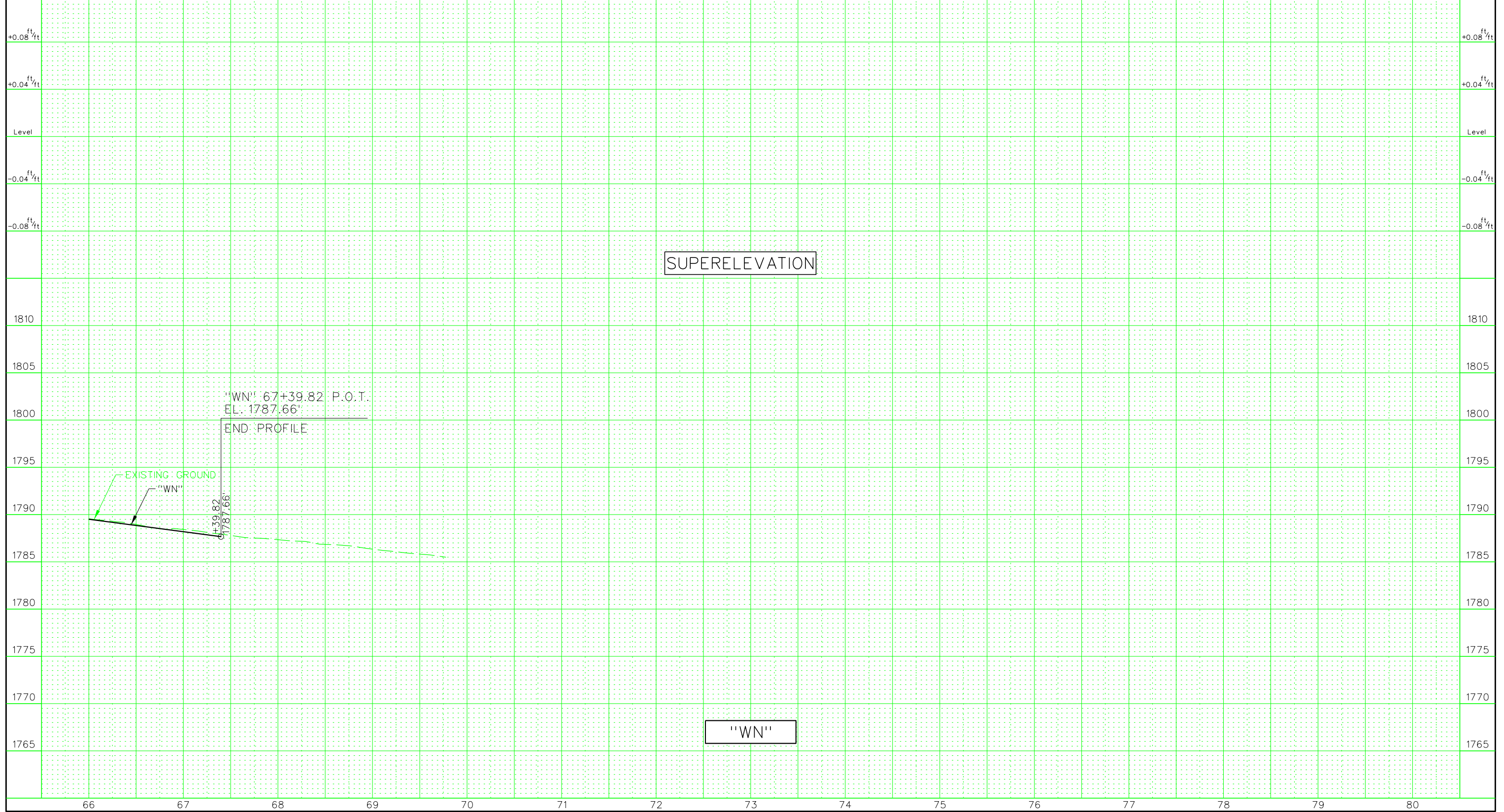


# PRELIMINARY

SUBJECT TO REVISION  
12/9/2019

STATE	PROJECT NO.	COUNTY	SHEET NO.
NEVADA	SP I-XXX-X(XX)	CLARK	107

EXCAVATION yd<sup>3</sup>  
 BORROW yd<sup>3</sup>  
 EMBANKMENT yd<sup>3</sup>  
 OVERHAUL yd<sup>3</sup>/mi



"WN" 67+39.82 P.O.T.  
 EL. 1787.66'

END PROFILE

EXISTING GROUND

"WN"

67+39.82  
 1787.66'

SUPERELEVATION

"WN"