

**STATE MAINTAINED HIGHWAYS OF NEVADA (aka DESCRIPTION INDEX)
DESCRIPTIONS AND MAPS
JANUARY 2022**



Photo by NDOT Imagery Section

**NEVADA DEPARTMENT OF TRANSPORTATION
1263 S. STEWART ST.
CARSON CITY, NV 89712**

Published by the Planning Division, Roadway Systems Section

For information please call (775) 888-7447 or 888-7441

*Maps produced by the Nevada Department of Transportation, Cartography Section
in cooperation with the U.S. Dept. of Transportation and the Federal Highway Administration
Nevada Division*



Kristina Swallow, P.E., Director

NEVADA'S

2022

STATE MAINTAINED HIGHWAYS DESCRIPTIONS AND MAPS

(aka Description Index)

Note: Please remember, resources like Google Maps, MSN Maps, Wikipedia and other web based resources do not reflect the most current information regarding the state maintained routes. Changes to the routes can occur so quickly they may not be reflected in these resources for quite some time. State System updates and changes are announced via a quarterly memo and also on the NDOT Roadway Systems SharePoint site under Documents. However, if you are looking for the most up-to-date information it's best to contact us via e-mail or phone.

PREPARED BY :
NEVADA DEPARTMENT OF TRANSPORTATION
ROADWAY SYSTEMS SECTION
SAFETY/ROADWAY SYSTEMS MODULAR EAST ANNEX
1263 S. STEWART ST, CARSON CITY, NV 89712

FOR INQUIRIES CONTACT
[\(775\)888-7441](tel:(775)888-7441), kcortes@dot.nv.gov
or
[\(775\)888-7694](tel:(775)888-7694), joshua.smith@dot.nv.gov

INTRODUCTION

This publication was created to provide users with a single source reference for the current State System. It contains the official description and mileage for all State maintained routes and should not be used to determine road ownership. If you are looking for information regarding ownership please contact the Nevada Department of Transportation's (NDOT) Right-Of-Way Division at (775) 888-7470. The mileage listed is based on a linear reference system measurement and should not be used for design purposes. For mileage that corresponds to milepost locations and engineer stations please see the Milepost Index located on the iNDOT page under "Applications".

Section one of this document includes the route numbering, route numbers by county/city, mileage totals by route and by rural/urban designation, NHS and a list of acronyms. Section two contains a list of the State maintained routes by county to include maps, cardinal direction, begin and end points and mileage. Section three contains a summary of the routes by county and rural/urban designation and a cross reference linking the current State System to previous and current route aliases. As changes to the State maintained road system occur, the Roadway Systems Division will notify NDOT division heads via a Quarterly System Change Memorandum. Copies of these notifications can be found on the NDOT Intranet SharePoint site under Roadway Systems.

Also included are the Route Master Identification (RMID) numbers that are part of a program that assigns a unique number to segments of line work in the geospatial world of the State Road Network. The State Road Network is established, maintained and verified by the Roadway Systems Division.

Any questions regarding this document or for additional copies please contact Roadway Systems at (775) 888-7441. You may also obtain an electronic copy of this document by visiting the NDOT website at <http://www.nevadadot.com> under the Documents tab, Planning and Data Collection related and then Studies and Reports. We also have a link to this document on our SharePoint site.

TABLE OF CONTENTS

CONTACT PAGE-----	1
INTRODUCTION -----	2
TABLE OF CONTENTS -----	3
ACRONYMS & ABBREVIATIONS -----	4
SECTION I -----	5
STATE ROUTE NUMBERING -----	6
STATE ROUTE NUMBERS BY COUNTY/CITY -----	7
MILEAGE TOTALS BY COUNTY & ROUTE DESIGNATION-----	8
INTERSTATE MILEAGE BY COUNTY -----	9
US MILEAGE BY COUNTY -----	10
STATE ROUTE MILEAGE BY COUNTY-----	11
FRONTAGE RD, STATE PARK & ACCESS RD MILEAGE BY COUNTY-----	12
NHS MILEAGE -----	13-19
SECTION 2 -----	20
CARSON CITY -----	21-26
CHURCHILL COUNTY -----	27-37
CLARK COUNTY -----	38-69
DOUGLAS COUNTY -----	70-77
ELKO COUNTY -----	78-99
ESMERALDA COUNTY -----	100-104
EUREKA COUNTY -----	105-112
HUMBOLDT COUNTY -----	113-122
LANDER COUNTY -----	123-128
LINCOLN COUNTY -----	129-134
LYON COUNTY -----	135-150
MINERAL COUNTY -----	151-156
NYE COUNTY -----	157-163
PERSHING COUNTY -----	164-176
STOREY COUNTY -----	177-180
WASHOE COUNTY -----	181-206
WHITE PINE COUNTY -----	207-212
SECTION 3-----	213
STATE HIGHWAY SYSTEM AND ROUTE SUMMARY -----	214-228
ROUTE CROSS REFERENCE -----	229-239

ACRONYMS AND ABBREVIATIONS

ROUTE ACRONYMS

AR	Access Road
ER	Escape Ramp
FR	Frontage Road
IR	Interstate Route
RP	Rest Park
SP	State Park Road
SR	State Route
US	United States Route
C/D	Collector/Distributor

MEANING

ACRONYMS

MEANING

A/Alt	Alternate
BLM	Bureau of Land Management
BOP	Beginning of Pavement
C/D	Collector/Distributor Route
C/L	Centerline
Ct	Court
Cum	Cumulative
E and ECL	East and East City Limits
EB	East Bound
ER	Escape Ramp
EOP	End of Pavement
EUL	East Urban Limit
EXPWY	Expressway
Fwy	Freeway
Ft/ft	Feet
FR	Frontage Road
Hwy	Highway
Intg	Interchange
Jct	Junction
Ln	Lane
Maint.	Maintenance
Mtn	Mountain
MP	Milepost Panel
N	North
NB	North Bound
NUL	North Urban Limit
PED	Pedestrian
RMID	Route Master ID
ROW	Right-Of-Way
RR	Rail Road
S	South
SB	South Bound
Sep	Separation
ST/St	Street
SU	Small Urban Mileage
SUL	South Urban Limit
U	Urban Mileage
U*	Urbanized Mileage
W	West
WB	West Bound
WUL	West Urban Limit
WY/Wy	Way
Xing	Crossing

ABBREVIATIONS

COUNTY

CC	Carson City
CH	Churchill
CL	Clark
DO	Douglas
EL	Elko
ES	Esmeralda
EU	Eureka
HU	Humboldt
LA	Lander
LN	Lincoln
LY	Lyon
MI	Mineral
NY	Nye
PE	Pershing
ST	Storey
WA	Washoe
WP	White Pine

RURAL / SMALL URBAN

URBAN / URBANIZED

POPULATION DESIGNATIONS

Rural: 0-4,999
 Small Urban (SU): 5,000 - 49,999
 Urban (U): 50,000-199,999
 Urbanized (U*): 200,000 +

SECTION I
ROUTE NUMBERING, ROUTE NUMBERS BY COUNTY
MILEAGE TOTALS BY ROUTE AND RURAL/URBAN DESIGNATION
MILEAGE BY COUNTY AND ROUTE DESIGNATION
DISTRICT TOTALS, NHS MILEAGE, ACRONYMS

STATEWIDE ROUTE NUMBERING

SYSTEM	NUMBER OF ROUTES	ROUTE NUMBERS
INTERSTATE ROUTES (IR)	6	11, 15, 80, 215, 515, 580
COLLECTOR/DISTRIBUTOR (C/D)	5	IR15NCD1, IR15NCD2, IR15SCD1, IR15SCD2, US95SCD1
UNITED STATES ROUTES (US)	10	6, 50, 50A, 93, US93BUS, 93A, 95, 95A, 395, 395A
STATE ROUTES (SR)	188	State routes are listed individually by county on page 6
FRONTAGE ROADS (FR)	239	Frontage roads are listed individually by county
TOTAL NUMBER OF ROUTES	448	

STATE ROUTE NUMBERS BY COUNTY/CITY

COUNTY/CITY	NUMBER OF ROUTES	STATE ROUTE NUMBER
CARSON CITY	1	28
CHURCHILL	14	115, 116, 117, 118, 119, 120, 361, 715, 718, 720, 722, 723, 726, 839
CLARK	17	146, 147, 156, 157, 158, 159, 160, 161, 163, 164, 165, 168, 169, 170, 171, 172, 173
NORTH LAS VEGAS	8	562, 564, 573, 574, 578, 579, 582, 604
LAS VEGAS	8	589, 592, 593, 595, 596, 599, 602, 613
HENDERSON	2	610, 612
DOUGLAS	10	28, 88, 206, 207, 208, 705, 756, 757, 759, 760
ELKO	14	221, 223, 225, 226, 227, 228, 229, 230, 231, 232, 233, 278, 766, 767
ELKO CITY	1	535
ESMERALDA	6	264, 265, 266, 267, 773, 774
EUREKA	4	278, 306, 766, 781
HUMBOLDT	11	140, 289, 290, 292, 293, 294, 787, 789, 794, 795, 796
LANDER	6	304, 305, 306, 376, 722, 806
LINCOLN	8	317, 318, 319, 320, 321, 322, 375, 816
LYON	15	208, 338, 339, 340, 341, 342, 427, 439, 822, 823, 824, 825, 827, 828, 829
MINERAL	5	359, 360, 361, 362, 839
NYE	12	160, 267, 318, 361, 372, 373, 374, 375, 376, 377, 379, 844
PERSHING	10	396, 397, 398, 399, 400, 401, 447, 854, 856, 860
STOREY	4	341, 342, 439, 655
WASHOE	16	28, 341, 425, 426, 427, 430, 431, 439, 443, 445, 446, 447, 647, 877, 878, 880
RENO, SPARKS	8	648, 653, 655, 659, 667, 668, 671, 673
WHITE PINE	8	318, 487, 488, 490, 892, 893, 894, 895
TOTAL ROUTES	188	

MILEAGE BY COUNTY AND ROUTE DESIGNATION

SYSTEM	IR	US	SR	FR	SP	AR	CD	TOTAL
COUNTY								
CC	9.291	11.677	3.987	1.644	0.000	0.338	0.000	26.937
CH	27.710	174.986	94.287	39.271	4.161	0.000	0.000	340.415
CL	173.847	154.131	345.645	47.039	18.912	0.088	9.739	749.401
DO	0.000	49.103	53.946	0.031	0.932	0.165	0.000	104.177
EL	132.674	195.264	330.192	53.206	2.960	0.000	0.000	714.296
ES	0.000	115.591	121.706	0.000	0.000	0.000	0.000	237.297
EU	25.815	47.338	109.152	11.968	0.000	0.000	0.000	194.273
HU	61.358	75.363	186.404	20.113	0.000	0.000	0.000	343.238
LA	26.855	56.738	167.261	29.206	0.000	0.000	0.000	280.060
LN	0.000	172.358	175.479	0.000	5.622	0.000	0.000	353.459
LY	15.908	106.638	119.385	14.670	6.910	0.000	0.000	264.149
MI	0.000	118.043	86.852	0.000	0.638	0.000	0.000	205.533
NY	0.000	239.645	312.502	1.018	0.000	20.849	0.000	574.014
PE	75.070	0.000	78.839	56.143	1.476	0.000	0.000	211.528
ST	0.606	0.000	24.360	0.224	0.000	0.000	0.000	25.190
WA	70.221	35.977	204.001	29.586	4.630	0.000	0.000	344.415
WP	0.000	265.282	141.268	0.000	3.140	0.446	0.000	410.136
TOTALS	619.355	1,818.134	2,555.266	304.119	49.381	21.886	9.739	5,377.880

URBAN, SMALL URBAN AND RURAL TOTALS

INTERSTATE ROUTE SYSTEM

COUNTY NAME	ROUTE NAME	URBAN	SMALL URBAN	RURAL	ROUTE MILEAGE TOTAL	COUNTY TOTAL
CARSON CITY	IR580	9.027		0.264	9.291	9.291
CHURCHILL	IR80	27.710			27.710	27.710
CLARK	IR11	8.251	2.973	11.621	22.845	
	IR15	35.615	7.813	80.334	123.762	
	IR215	12.796			12.796	
	IR515	14.444			14.444	173.847
ELKO	IR80		15.003	117.671	132.674	132.674
EUREKA	IR80			25.815	25.815	25.815
HUMBOLDT	IR80		8.579	52.779	61.358	61.358
LANDER	IR80			26.855	26.855	26.855
LYON	IR80		7.197	8.711	15.908	15.908
PERSHING	IR80			75.070	75.070	75.07
STOREY	IR80			0.606	0.606	0.606
WASHOE	IR80	22.590		21.872	44.462	
	IR580	15.927		9.832	25.759	70.221
TOTALS		146.360	41.565	431.430	619.355	619.355

URBAN, SMALL URBAN AND RURAL TOTALS

US ROUTE SYSTEM

COUNTY NAME	ROUTE NAME	URBAN	SMALL URBAN	RURAL	ROUTE MILEAGE TOTAL	COUNTY TOTAL
CARSON CITY	US50	5.002		6.144	11.146	
	US395	0.531			0.531	11.677
CHURCHILL	US50		8.891	98.072	106.963	
	US50A			9.096	9.096	
	US95		6.123	52.804	58.927	174.986
CLARK	US95	21.337		90.165	111.502	
	US93			33.112	33.112	
	US93BUS	0.483	4.845	4.189	9.517	154.131
DOUGLAS	US50	0.096	1.433	13.618	15.147	
	US395	2.962	10.942	20.052	33.956	49.103
ELKO	US93			141.759	141.759	
	US93A		4.430	49.075	53.505	195.264
ESMERALDA	US6			57.762	57.762	
	US95			57.829	57.829	115.591
EUREKA	US50			47.338	47.338	47.338
HUMBOLDT	US95		5.620	69.743	75.363	75.363
LANDER	US50			56.738	56.738	56.738
LINCOLN	US93			172.358	172.358	172.358
LYON	US50	1.221	9.847	24.320	35.388	
	US50A		10.657	12.606	23.263	
	US95			2.822	2.822	
	US95A		0.927	44.238	45.165	106.638
MINERAL	US6			15.196	15.196	
	US95			92.168	92.168	
	US95A			10.679	10.679	118.043
NYE	US6			131.191	131.191	
	US95			108.454	108.454	239.645
WASHOE	US395	15.896			15.896	
	US395A	8.937		11.144	20.081	35.977
WHITE PINE	US6			101.331	101.331	
	US50			68.290	68.29	
	US93			89.971	89.971	
	US93A			5.690	5.690	265.282
TOTALS		56.465	63.715	1697.954	1818.134	1818.134

URBAN, SMALL URBAN AND RURAL TOTALS

STATE ROUTES

COUNTY NAME	URBAN	SMALL URBAN	RURAL	TOTAL ROUTE MILEAGE
CARSON CITY	0.000	0.000	3.987	3.987
CHURCHILL	0.000	22.256	71.311	93.567
CLARK	127.324	33.323	184.998	345.645
DOUGLAS	0.356	13.242	40.348	53.946
ELKO	0.000	15.753	314.439	330.192
ESMERALDA	0.000	0.000	121.706	121.706
EUREKA	0.000	0.000	109.152	109.152
HUMBOLDT	0.000	11.011	175.393	186.404
LANDER	0.000	0.000	167.261	167.261
LINCOLN	0.000	0.000	175.479	175.479
LYON	0.000	9.999	109.386	119.385
MINERAL	0.000	0.000	86.852	86.852
NYE	0.000	34.132	278.370	312.502
PERSHING	0.000	0.000	78.839	78.839
STOREY	0.000	0.000	24.360	24.360
WASHOE	58.411	11.937	133.653	204.001
WHITE PINE	0.000	0.000	141.268	141.268
TOTAL STATE ROUTE MILEAGE	186.091	151.653	2216.802	2554.546

URBAN, SMALL URBAN AND RURAL TOTALS				
FRONTAGE ROADS				
COUNTY NAME	URBAN	SMALL URBAN	RURAL	TOTAL ROUTE MILEAGE
CARSON CITY	1.644			1.644
CHURCHILL			39.271	39.271
CLARK	18.942	0.502	27.595	47.039
DOUGLAS		0.031		0.031
ELKO		4.118	49.088	53.206
EUREKA			11.968	11.968
HUMBOLDT		3.168	17.147	20.315
LANDER			29.206	29.206
LYON		11.918	3.390	15.308
NYE			1.018	1.018
PERSHING			55.977	55.977
STOREY			0.224	0.224
WASHOE	17.801		12.113	29.914
TOTALS	38.387	19.737	246.997	305.121
STATE PARKS				
CHURCHILL			4.161	4.161
CLARK			18.912	18.912
DOUGLAS			0.932	0.932
ELKO			2.960	2.960
LINCOLN			5.622	5.622
LYON			6.910	6.910
MINERAL			0.638	0.638
PERSHING			1.476	1.476
WASHOE			4.630	4.630
WHITE PINE			3.140	3.140
TOTALS			49.381	49.381
ACCESS ROADS				
CARSON CITY	0.338			0.338
CLARK	0.088			0.088
DOUGLAS			0.165	0.165
NYE			20.849	20.849
WHITE PINE			0.446	0.446
TOTALS	0.426		21.460	21.886
C/D ROADS				
CLARK			9.739	9.739
TOTALS			9.739	9.739

NEVADA'S STATE MAINTAINED NATIONAL HIGHWAY SYSTEM (NHS)

The National Highway System (NHS) includes the Interstate System, Other Principal Arterials, Strategic Highway Network (STRAHNET), Major Strategic Highway Network Connectors and Intermodal Connectors.

2022

ROUTE	COUNTY	DESCRIPTION (FROM & TO)	RURAL	URBAN	SMALL URBAN	TOTAL
IR11	CL	NV-AZ STATELINE TO JCT. OF IR215	9.21	8.251	5.384	22.845
IR15	CL	CA STATELINE TO AZ STATELINE	80.333	35.610	7.820	123.763
IR215	CL	IR515 TO STEPHANIE LN. AND WARM SPRINGS TO IR15		4.310		4.310
IR215	CL	S. VALLEY VIEW TO IR15		0.564		0.564
IR515	CL	IR215/LAKE MEAD PKWY. TO IR15		14.444		14.444
IR80	WA	CA STATELINE TO WA/ST County Line	21.872	22.590		44.462
	ST	WA/ST County Line TO ST/LY County Line	0.606			0.606
	LY	ST /LY County Line TO LY/CH County Line	8.711		7.197	15.908
	CH	LY/CH County Line TO CH/PE County Line	27.710			27.710
	PE	CH/PE County Line TO PE/HU County Line	75.091			75.091
	HU	PE/HU County Line TO HU/LA County Line	52.779		8.579	61.358
	LA	HU/LA County Line TO LA/EU County Line	26.860			26.860
	EU	LA/EU County Line TO EU/EL County Line	25.820			25.820
	EL	EU/EL County Line TO THE UTAH STATELINE	121.627		11.048	132.675
IR580	CC	FROM US50/US395 JCT. TO FAIRVIEW INTG		3.146		3.146
	CC	FAIRVIEW INTG TO THE CC/WA County Line	0.264	4.097		4.361
	WA	CC/WA County Line TO IR80	9.832	15.927		25.759

NEVADA'S STATE MAINTAINED NATIONAL HIGHWAY SYSTEM (NHS)

ROUTE	COUNTY	DESCRIPTION (FROM & TO)	RURAL	URBAN	SMALL URBAN	TOTAL
US6	MI	CA STATELINE TO SR360/MINA/BASALT CUTOFF	11.952			11.952
	ES	JCT. WITH US95 COALDALE TO THE ES/NY County Line	38.900			38.900
	NY	ES/NY County Line TO THE JCT. OF SR376 E. OF TONOPAH	7.187			7.187
	WP	SR318/SUNNYSIDE RD. TO THE UTAH State Line	86.687			86.687
US50	DO	CA State Line TO DO/CC County Line	13.168		1.433	14.601
	CC	DO/CC County Line TO JCT. OF IR580/US395	6.609	0.893		7.502
	CC	WILLIAMS ST/US50 INTG. IR580 TO CC/LY County Line		4.129		4.129
	LY	CC/LY County Line TO LY/CH County Line	24.320	1.221	9.847	35.388
	CH	LY/CH County Line TO CH/LA County Line	98.072		8.891	106.963
	LA	CH/LA County Line TO LA/EU County Line	56.740			56.740
	EU	LA/EU County Line TO EU/WP County Line	47.340			47.340
	WP	EU/WP County Line TO THE JCT. OF US6 IN ELY	68.290			68.290
US50A	LY	US95A AT ROUNDABOUT TO LY/CH County Line			7.827	7.827
	CH	LY/CH County Line TO US50	9.096			9.096
US93BUS	CL	IR11 TO SR172	4.188	0.483	4.846	9.517
US93	LN	CL/LN County Line TO SR318/SUNNYSIDE RD.	50.601			50.601
	WP	JCT W/ US50 IN ELY TO WP/EL County Line	63.267			63.267
	EL	WP/EL County Line TO THE NV/ID STATELINE	141.760			141.760

NEVADA'S STATE MAINTAINED NATIONAL HIGHWAY SYSTEM (NHS)

ROUTE	COUNTY	DESCRIPTION (FROM & TO)	RURAL	URBAN	SMALL URBAN	TOTAL
US95	CL	CA/NV State Line TO JCT. WITH US93 AT RAILROAD PASS & FROM IR15 AT DOWN TOWN EXPWY. INTG. TO THE CL/NY County Line	91.342	21.344		112.686
	NY	CL/NY County Line TO NY/ES County Line & ES/NY County Line TO THE JCT. WEST US6 IN TONOPAH	108.454			108.454
	ES	NY/ES County Line TO ES/NY County Line AND FROM THE JCT. WITH US6 AT COALDALE TO THE ES/MI County Line	57.827			57.827
	MI	ES/MI County Line TO MI/LY County Line	92.168			92.168
	LY	MI/LY County Line TO LY/CH County Line	2.822			2.822
	CH	LY/CH County Line TO THE JCT. W/US50 IN FALLON AND FROM US50 TO IR80	52.804		6.123	58.927
	HU	IR80 WINNEMUCCA WEST DOWNTOWN EXIT TO THE NV/OR State Line	69.743		5.620	75.363
US95A	LY	JCT WITH US50A AT THE FERNLEY ROUNDABOUT TO IR80 AT E. FERNLEY INTG.			0.916	0.916
US395	DO	CA STATELINE TO DO/CC County Line	20.076	2.962	10.941	33.979
	CC	DO/CC County Line TO THE JCT. WITH IR580/US50		0.565		0.565
	WA	IR80 TO THE NV/CA State Line		15.896		15.896
US395A	WA	MT ROSE HWY. TO PATRIOT BLVD.		3.808		3.808
WOODFORDS RD (SR88)	DO	CA State Line TO US395	1.367		6.506	7.873
ST ROSE PKWY (SR146)	CL	IR15 SOUTHERN HIGHLANDS PKWY. INTG. RAMPS 3&4 TO IR215 PECOS INTG. RAMPS 1&2		6.622		6.622

NEVADA'S STATE MAINTAINED NATIONAL HIGHWAY SYSTEM (NHS)

ROUTE	COUNTY	DESCRIPTION (FROM & TO)	RURAL	URBAN	SMALL URBAN	TOTAL
E LAKE MEAD BLVD (SR147)	CL	LOSEE RD. TO CIVIC CENTER DR/EASTERN AVE.		1.482		1.482
CHARLESTON BLVD (SR159)	CL	MAIN ST. TO SR582/BOULDER HIGHWAY		2.072		2.072
BLUE DIAMOND/ PAHRUMP RD (SR160)	CL	LAS VEGAS BLVD TO CL/NY County Line	32.293	10.987		43.280
	NY	CL/NY County Line TO BOOTHILL DR. IN PAHRUMP			11.086	11.086
LAUGHLIN HWY (SR163)	CL	CASINO DR. TO AZ State Line			0.107	0.107
MOUNTAIN CITY HWY (SR225)	EL	IR80 W ELKO INTG. RAMPS 3&4 TO SR535/IDAHO ST.			0.927	0.927
E WINNEMUCCA BLVD (SR289)	HU	US95 AT MELARKEY ST. TO IR80 RAMPS 3&4			0.749	0.749
SUNNYSIDE RD (SR318)	LN	US93 TO LN/NY County Line	49.113			49.113
	NY	LN/NY County Line TO NY/WP County Line	38.912			38.912
	WP	NY/WP County Line TO US6	22.712			22.712
MINA/BASALT CUTOFF (SR360)	MI	US6 TO US95	23.229			23.229
TONOPAH - AUSTIN HWY (SR376)	NY	US6 EAST OF TONOPAH TO NY/LA County Line	81.680			81.680
	LA	NY/LA County Line TO US50	18.048			18.048

NEVADA'S STATE MAINTAINED NATIONAL HIGHWAY SYSTEM (NHS)

ROUTE	COUNTY	DESCRIPTION (FROM & TO)	RURAL	URBAN	SMALL URBAN	TOTAL
N VIRGINIA ST (SR430)	WA	N. MCCARRAN BLVD TO US395		3.158		3.158
USA PKWY (SR439)	LY	US50 AT THE OPAL AVE. ROUNDAABOUT TO LY/ST County Line	8.551			8.551
USA PKWY (SR439)	ST	LY/ST County Line TO THE ST/WA County Line	10.590			10.590
USA PKWY (SR439)	WA	ST/WA County Line TO IR80, RAMPS 3&4	0.116			0.116
PYRAMID WAY (SR445)	WA	NUGGET AVE. TO DESCANSO LN./ NUL OF SPARKS		12.763		12.763
IDAHO ST (SR535)	EL	W. ELKO INTG. TO THE WEST CITY LIMITS OF ELKO AND SR225 TO SR227			3.199	3.199
LAKE MEAD PKWY (SR564)	CL	IR515 TO LAKE LAS VEGAS PKWY.		6.605		6.605
CRAIG RD (SR573)	CL	US95 TO DECATUR BLVD. AND FREHNER RD. TO LAS VEGAS BLVD.		5.413		5.413
BOULDER HWY (SR582)	CL	IR515 WAGONWHEEL INTG. RAMPS 3&4 TO SAHARA AVE.		14.162		14.162
TROPICANA AVE (SR593)	CL	DEAN MARTIN DR. TO LAS VEGAS BLVD. & MARYLAND PKWY. TO BOULDER HWY.		4.893		4.893
RAINBOW BLVD (SR595)	CL	SR593/TROPICANA AVE. TO RAMP 2 AT US95		5.366		5.366
RANCHO RD (SR599)	CL	REDONDO AVE. TO 0.280 MILES NORTH OF N. RAINBOW BLVD		6.947		6.947
RANCHO RD (RM10007/RM10009)	CL	CONNECTING RAMPS TO US 95		1.237		1.237
NELLIS BLVD (SR612)	CL	TROPICANA AVE. TO LAS VEGAS BLVD.		9.400		9.400

NEVADA'S STATE MAINTAINED NATIONAL HIGHWAY SYSTEM (NHS)

ROUTE	COUNTY	DESCRIPTION (FROM & TO)	RURAL	URBAN	SMALL URBAN	TOTAL
PRATER WAY (SR647)	WA	GALETTI WAY TO E ROW OF IR80 NEAR VIEW ST.		0.182		0.182
GLENDALE AVE (SR648)	WA	KIETZKE LN. TO MCCARRAN BLVD.		2.651		2.651
PLUMB LANE (SR653)	WA	KIETZKE LN. TO TERMINAL WAY		0.588		0.588
MCCARRAN BLVD (SR659)	WA	FROM IR580 CLOCKWISE W,N,E,S BACK TO IR580		23.031		23.031
KIETZKE LN (SR667)	WA	S. VIRGINIA ST. TO KUENZLI ST.		3.301		3.301
STEAD BLVD (SR673)	WA	FRWA23 TO 0.095 MILES NORTH OF US395 RAMPS 3&4		0.390		0.390
UNION LN (SR720)	CH	US95 TO PASTURE RD.			3.010	3.010
WILLIAMS ST (FRCC11)	CC	FROM RUSSELL WAY TO IR580		0.123		0.123
EASTERN AVE/CIVIC CENTER (FRCL53)	CL	RAMPS 1&2 TO RAMPS 3&4 IR515		0.170		0.170
LAKE MEAD BLVD (FRCL57)	CL	US 95 RAMP 3 TO RAINBOW BLVD.		0.248		0.248
E JENNINGS WAY (FREL17)	EL	IDAHO ST. TO IR80 E ELKO INTG. RAMPS 3&4			0.197	0.197
VISTA BLVD (FRWA08)	WA	IR80 TO 0.030 MILES N OF RAMPS 3&4		0.104		0.104
DEL MONTE LN - NEIL RD (FRWA44)	WA	WEST ROW OF IR580 TO THE EAST ROW OF IR580		0.188		0.188
DAMONTE RANCH PKWY (FRWA49)	WA	WEST ROW OF IR580 TO THE EAST ROW OF IR580		0.204		0.204
SPARKS BLVD (FRWA53)	WA	IR80, RAMPS 1&2 SPARKS BLVD. INTG. TO NORTH ROW FENCE		0.211		0.211
WELLS AVE (FRWA54)	WA	0.023 MILES SOUTH OF IR80 RAMPS 1&2 TO 0.025 MILES NORTH OF IR80 RAMPS 3&4		0.110		0.110

NEVADA'S STATE MAINTAINED NATIONAL HIGHWAY SYSTEM (NHS)

ROUTE	COUNTY	DESCRIPTION (FROM & TO)	RURAL	URBAN	SMALL URBAN	TOTAL
ODDIE BLVD (FRWA58)	WA	0.022 MILES WEST OF US395 RAMP 4 TO 0.041 MILES EAST OF US395 RAMP1		0.165		0.165
4TH ST (FRWA62)	WA	0.028 MILES WEST OF IR580 TO 0.030 MILES EAST OF IR580		0.058		0.058
FRWA66	WA	SR659/MCCARRAN BLVD TO NEIL RD.		0.664		0.664
FRWA67	WA	NEIL RD. TO SR659/MCCARRAN BLVD.		0.660		0.660
INTERMODAL CONNECTORS						
McCARRAN INT'L. AIRPORT/ AIRPORT CONNECTOR (SR171)	CL	McCARRAN INTG. AIRPORT TO IR215		0.693		0.693
FRWA51/ MATLEY LN	WA	PLUMB LANE TO VILLANOVA DRIVE		0.243		0.243
		TOTALS	1970.739	285.331	122.253	2378.323

SECTION 2
COUNTY MILEAGE AND MAPS

CARSON CITY



SQUARE MILES

144

CARSON CITY

NEW SYSTEM & TERMINI

MILEAGE

IR580 - RMID #4 & 406 - S-N

Jct of US50/US395/Carson St. to US50/Williams St.	U	4.930
US50/William St. to NUL of Carson City 0.264 miles south of CC/WA County Line	U	4.097
NUL of Carson City to CC/WA County Line		<u>0.264</u>
IR580 TOTAL		9.291
<hr/>		
IR TOTAL		9.291

US50 - RMID #7 & 1686 - W-E

DO/CC County Line to the CC/DO County Line		6.144
DO/CC County Line to the Jct of US50/US395/Carson St	U	0.873
US50/Williams St. to the CC/LY County Line	U	<u>4.129</u>
US50 TOTAL		11.146

US395 - RMID #6 & 412 - S-N

DO/CC County Line to the Jct of US50/US395/Carson St	U	0.531
<hr/>		
US TOTAL		11.677

SR28 - North Shore Rd. (Lake Tahoe) - RMID #57 - S-N

DO/CC County Line to CC/WA County Line		3.987
<hr/>		
SR TOTAL		3.987

Carson City County Totals

IR	9.291
US	11.677
SR	3.987
FR	1.644
AR	<u>0.338</u>
	26.937








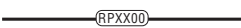









CARSON CITY

ROUTE	RMID	DESCRIPTION		MILEAGE
<u>ACCESS ROADS</u>				
ARCC01	11160	From the Warm Springs prison parking lot to 5th St.	U	0.177
ARCC02	11176	Oregon St., from Wright Way to Little Ln. (Not a through street)	U	0.161
AR TOTAL				0.338
<u>ESCAPE RAMPS</u>				
ERCC21		Escape Ramp on US50, 4.700 miles west of Jct US395	U	0.330*
ERCC22		Escape Ramp on US50, 0.800 miles west of Jct US395 * not included in road inventory mileage	U	0.337*
<u>FRONTAGE ROADS</u>				
FRCC04	219	Little Lane, from S. Stewart St. to S. Roop St.	U	0.178
FRCC05	221	Wright Way, from S. Stewart St. to Oregon St.	U	0.127
FRCC06	281	Junction Dr., from the gate at the State Material Deposit to 0.054 miles north of Roland St.	U	0.426
FRCC07	1696	Tahoe Golf Club Dr., from 0.018 miles south of FRCC08 at R/W fence to US50 westbound	U	0.149
FRCC08	1695	Tahoe Golf Club Dr., from FRCC07 to US50 eastbound	U	0.082
FRCC09	11175	Oregon St., from Roop St. to Wright Way	U	0.154
FRCC10	11188	N. Carson St., from north R/W line of Arrowhead Dr./US395 Control of Access to the gore of NB on-ramp at US395 Control of Access, 0.266 miles north of Arrowhead Dr.	U	0.266
FRCC11	11189	Williams St., from Russell Way Control of Access/R/W fence to centerline of Carson City bypass	U	0.123
FRCC17	11259	College Pkwy., from the west IR580 R/W to the east IR580 R/W	U	0.139
FR TOTAL				1.644

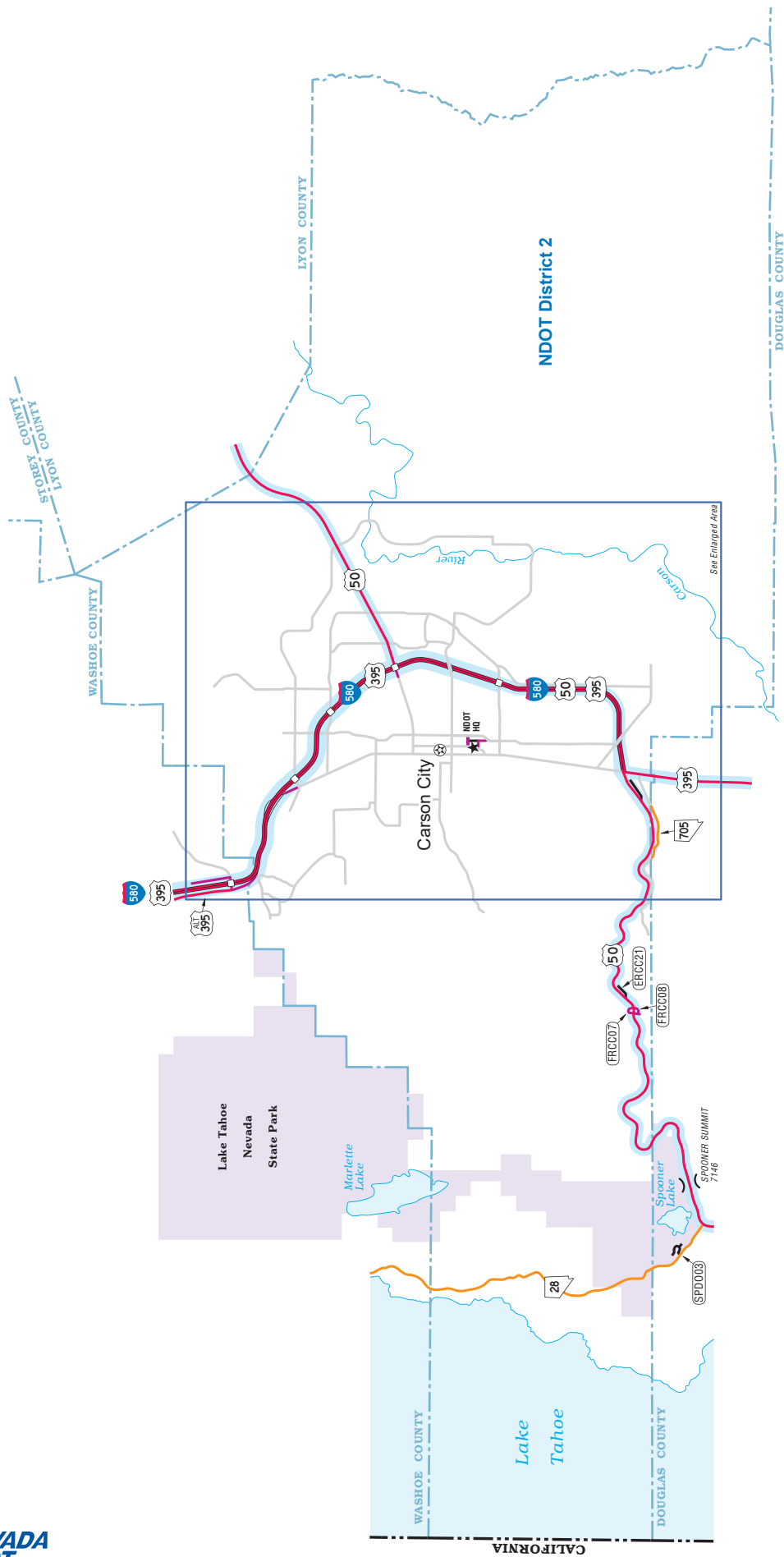
PARK AND RIDE

US50 At the Jct of IR580 and Spooner Summit

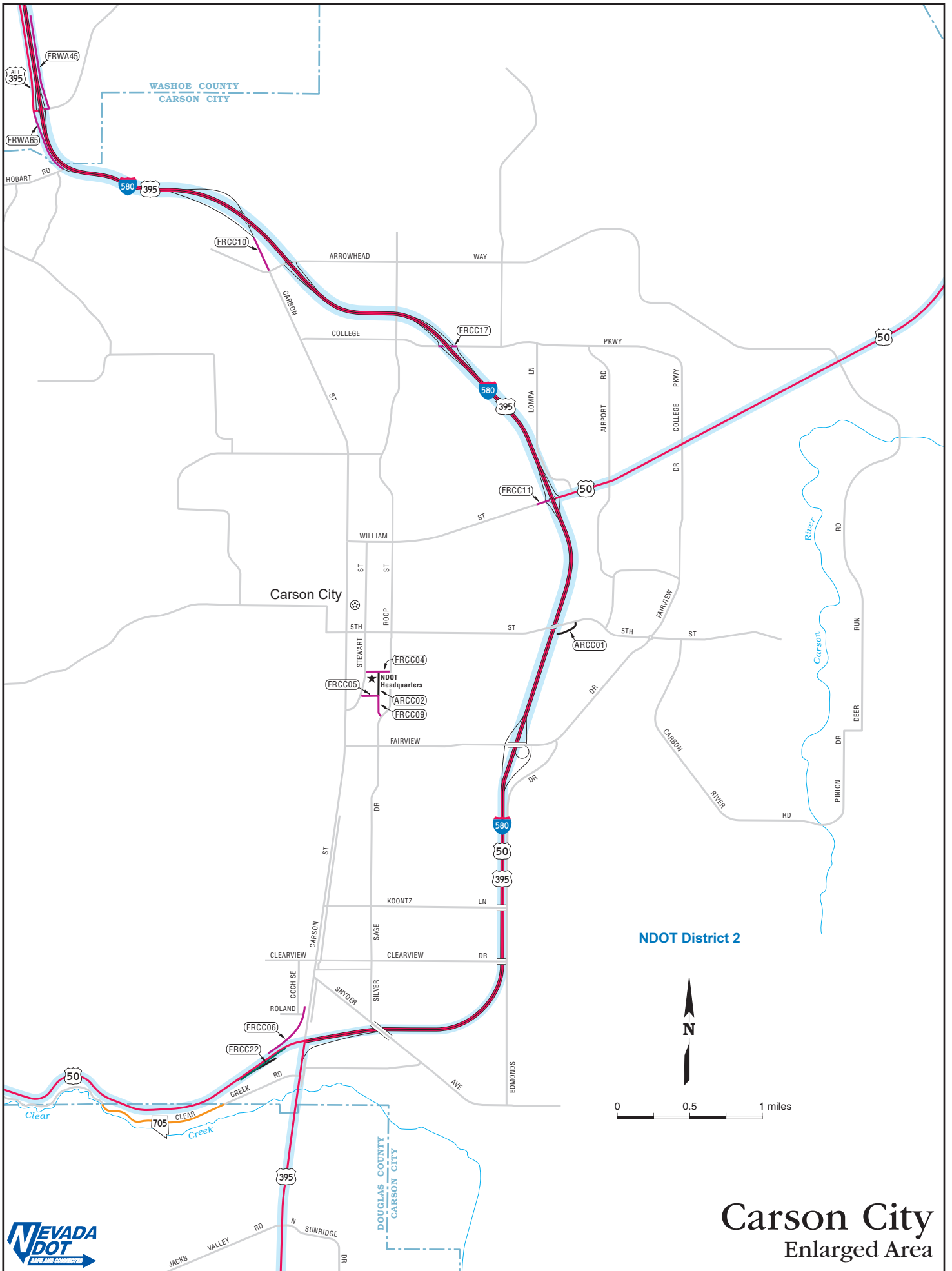
Map Legend

	State maintained portion of the National Highway System (NHS)
	Non-maintained portion of the National Highway System (NHS)
<p>Interchange number and Interchange symbol</p> 	Interstate route or controlled access
	United States route
	Nevada State route
	Frontage road
	Collector / Distributor road
	State park, rest park, escape ramp and other
	Ramp
	Non-maintained route (reference only)
	Proposed route
	Enlarged area boundary
	NDOT Maintenance District boundary
	NDOT Maintenance Station (staffed only)
	State Capital
	City, Town or Site
	Rest Park

NOTE: Maps are not to scale



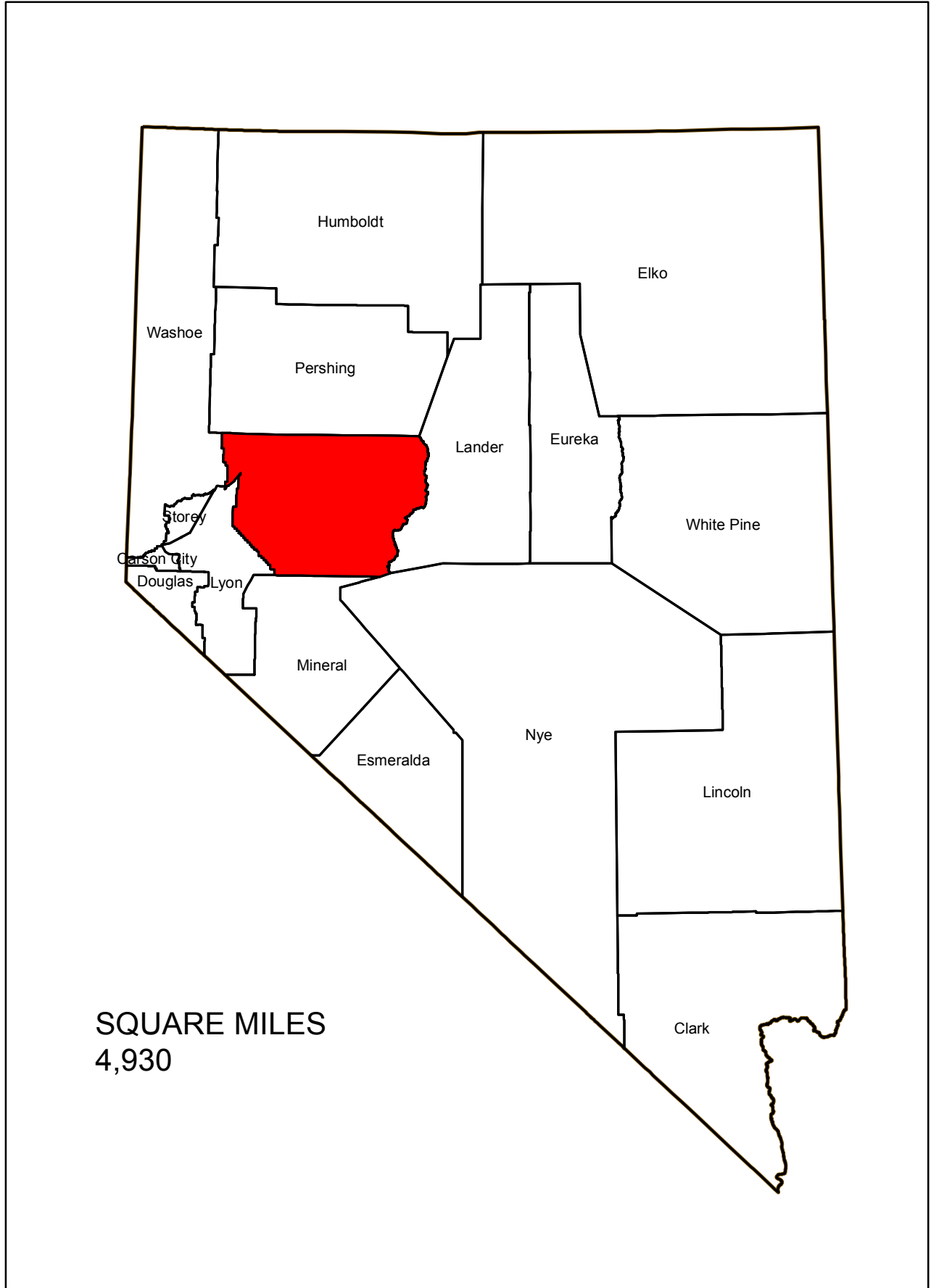
Carson City



Carson City Enlarged Area

January 2022

CHURCHILL COUNTY



CHURCHILL COUNTY

NEW SYSTEM & TERMINI

MILEAGE

IR80 - RMID #5 & 407 - W-E

LY/CH County Line to CH/PE County Line	IR80 TOTAL	27.710
	IR TOTAL	27.710

US50 - RMID #7 - W-E

LY/CH County Line to WUL Fallon at Trento Ln.		12.839
WUL Fallon at Trento Ln. to EUL Fallon at Rio Vista St.	SU	8.891
EUL Fallon at Rio Vista St. to CH/LA County Line		<u>85.233</u>
	US50 TOTAL	106.963

US50A - RMID #8 & 1692 - W-E

LY/CH County Line to Leeteville Jct at US50		9.096
---	--	-------

US95 - RMID #12 - S-N

LY/CH County Line to SUL Fallon at SR720/Union Ln.		21.917
SUL Fallon at SR720/Union Ln. to US50	SU	4.008
US50 to NUL of Fallon at Old River Rd.	SU	2.115
NUL of Fallon at Old River Rd. to IR80, Ramps 3 & 4		<u>30.887</u>
	US95 TOTAL	<u>58.927</u>
	US TOTAL	174.986

SR115 - Harrigan Rd. - RMID #14 - S-N

SR119/Berney Rd. to SUL of Fallon at SR720/Union Ln.		0.988
SUL of Fallon at SR720/Union Ln. to East Stillwater Rd.	SU	<u>3.798</u>
		4.786

SR116 - Stillwater Rd. - RMID #15 - W-E

US50 to 10.488 miles east near Stillwater National Wildlife Refuge		10.488
--	--	--------

SR117 - Sheckler Rd. - RMID #16 - W-E

US50 to US95/Taylor St.	SU	6.914
-------------------------	----	-------

SR118 - Wildes Rd. - RMID #17 - W-E

SR115/Harrigan Rd. to EUL of Fallon at 0.010 miles east of SR120/Pasture Rd.	SU	2.325
EUL of Fallon at 0.010 miles east of SR120/Pasture Rd. to 1.167 miles east of SR120/Pasture Rd. at pavement change		<u>1.157</u>
		3.482

SR119 - Berney Rd.- RMID #18 - W-E

US95 to Beach Rd.		4.042
-------------------	--	-------

SR120 - Pasture Rd.- RMID #19 - S-N

US95 to SR119/Berney Rd.		6.257
--------------------------	--	-------

CHURCHILL COUNTY

NEW SYSTEM & TERMINI

MILEAGE

SR361 - Gabbs Valley Rd.- RMID #79 - S-N

MI/CH County Line to US50

15.687

SR715 - McLean Ln. - RMID #155 - S-N

SR117/Sheckler Rd. to US50

SU 2.124

SR718 - Curry Rd./ Lone Tree Rd. - RMID #156 - W-E

0.839 miles south of Lone Tree Rd. to Lone Tree Rd.
Curry Rd. to US95

0.839
2.103
2.942

SR720 - Union Ln./ Pasture Rd. - RMID #157 - W-E

US95 to Pasture Rd.
North on Pasture Rd. to MP 3.25

SU 3.010
SU 0.248
3.258

SR722 - Carroll Summit Rd. - RMID #158 - W-E

US50 near Eastgate to CH/LA County Line

16.555

SR723 - Soda Lake Rd. - RMID #159 - S-N

US50 to Cox Rd.

SU 2.016

SR726 - Old River Rd. /Bafford Ln. - RMID #160 - W-E

US95 to Jct of Bafford Ln./Old River Rd.
Jct of Bafford Ln./Old River Rd. to 1.045 miles east

SU 0.784
SU 1.037
1.821

SR839 - Nevada Scheelite Mine Rd. - RMID #186 - S-N

MI/CH County Line to US50

13.915

SR TOTAL 94.287

Churchill County Totals

IR	27.710
US	174.986
SR	94.287
FR	39.271
SP	<u>4.161</u>
	340.415

CHURCHILL COUNTY

ROUTE	RMID	DESCRIPTION	MILEAGE
<u>FRONTAGE ROADS</u>			
FRCH01	273	FRCH02, south side IR80, Nightingale Intg., Exit #65 to FRCH06, north side IR80	0.280
FRCH02	283	FRCH01, south side IR80, Nightingale Intg., Exit #65 to 6.126 miles east of FRCH01 at EOP	6.126
FRCH03	284	2.575 miles west of CH/PE County Line, north side IR80, Miriam Grade Sep to CH/PE County Line, south side of IR80	2.575
FRCH04	285	R/W post & monument north side of IR80, Toy Grade Sep, Toulon Intg, Exit #93 to CH/PE County Line north side of IR80	0.600
FRCH06	269	0.039 miles west of FRCH01, north side IR80, Nightingale Intg., Exit #65 to 2.432 miles east of FRCH01 at R/W monument/EOP north side of IR80	2.471
FRCH07	275	0.010 miles south of Ramps 1 & 2 at cattleguard, south side of IR80, Jessup Intg., Exit #78 to 0.012 miles north of Ramps 3 & 4 at cattleguard, north side of IR80	0.197
FRCH08	20	US50 to 0.093 miles north of Settlement Rd. at EOP (previously SR121)	27.022
FR TOTAL			39.271
<u>REST PARK</u>			
RPCH05	11055	Trinity Rest Park, Jct IR80/US95 Intg. (RP806)	0.197
RPCH05B	11118	Trinity Rest Park, Additional Truck Parking (RP806)	0.146
RP TOTAL			0.343
<u>STATE PARKS</u>			
<u>CHURCHILL AREA</u>			
SPCH15	1536	Marina boat ramp, from US50 through the loop to US50	0.160
SPCH16	1540	Main park road, from the BOP at the bridge at the Carson River to the EOP of picnic area 6	2.078
SPCH16B	1541	Beach area, from the main park road through the loop to the main park road	0.400
SPCH16C	11409	Beach 1 area dump loop, from beach area road to beach 1 area road	0.053
<u>LAHONTAN STATE RECREATION AREA</u>			
SPCH17	1544	Dam overlook road, from US50 through the sanitation loop to US50	0.650
SPCH18	1549	District III road, from the main park road to the dam	0.820
SP TOTAL			4.161

**CHURCHILL COUNTY
DESCRIPTION**

ROUTE

RMID








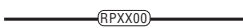









MILEAGE

PARK AND RIDE

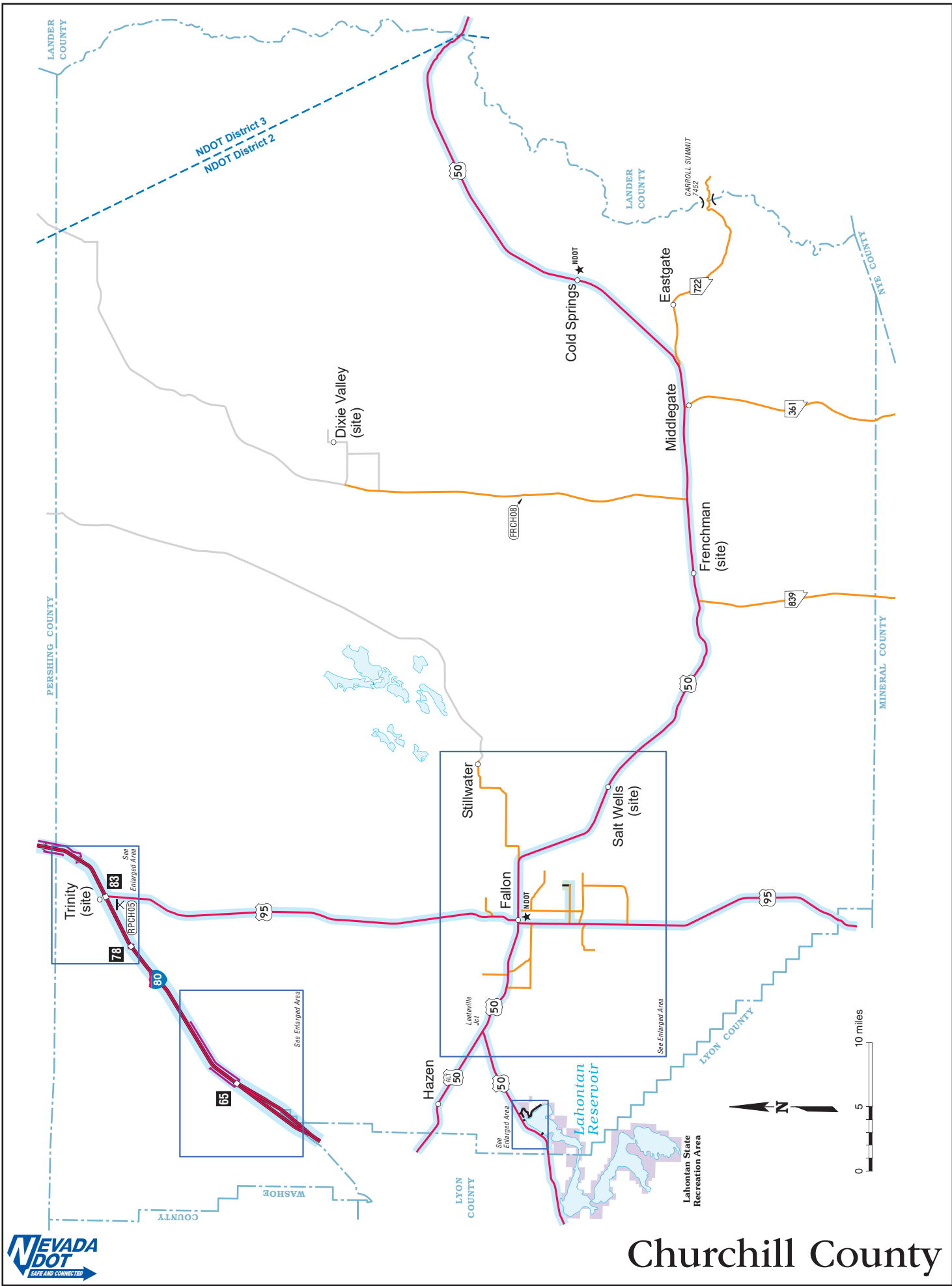
US95

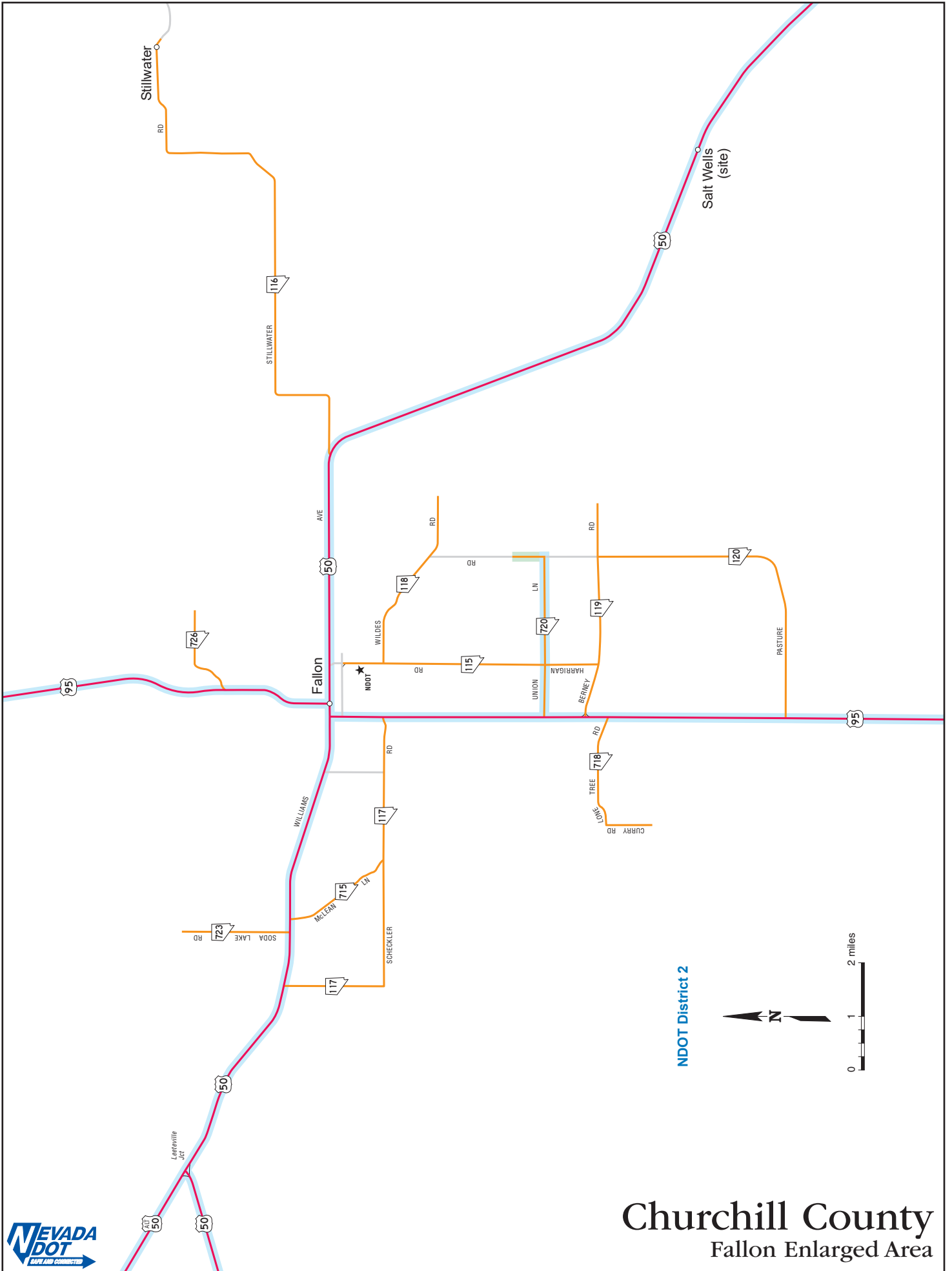
North of Fallon

Map Legend

	State maintained portion of the National Highway System (NHS)
	Non-maintained portion of the National Highway System (NHS)
<p>Interchange number and Interchange symbol</p> 	Interstate route or controlled access
	United States route
	Nevada State route
	Frontage road
	Collector / Distributor road
	State park, rest park, escape ramp and other
	Ramp
	Non-maintained route (reference only)
	Proposed route
	Enlarged area boundary
	NDOT Maintenance District boundary
	NDOT Maintenance Station (staffed only)
	State Capital
	City, Town or Site
	Rest Park

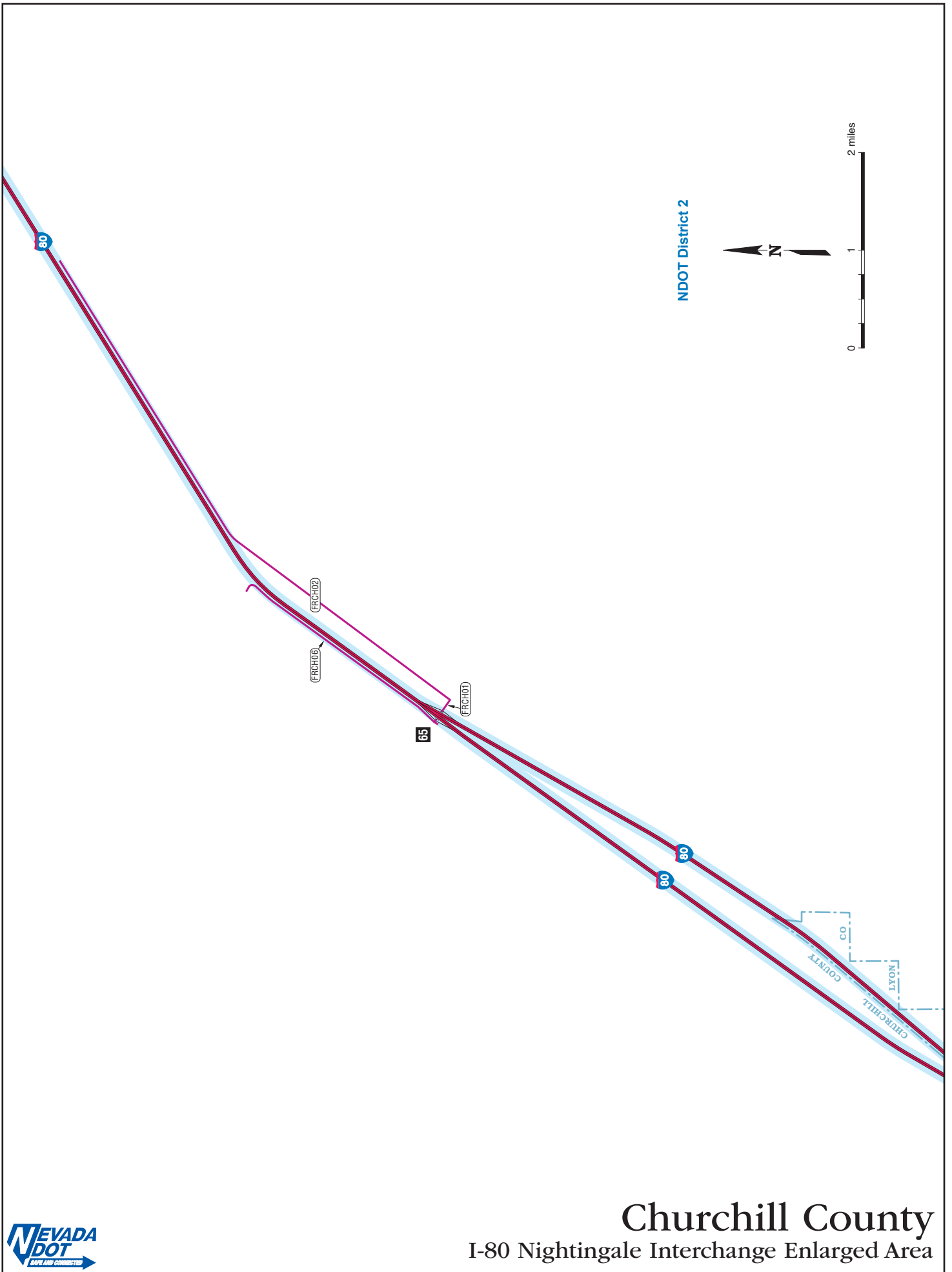
NOTE: Maps are not to scale





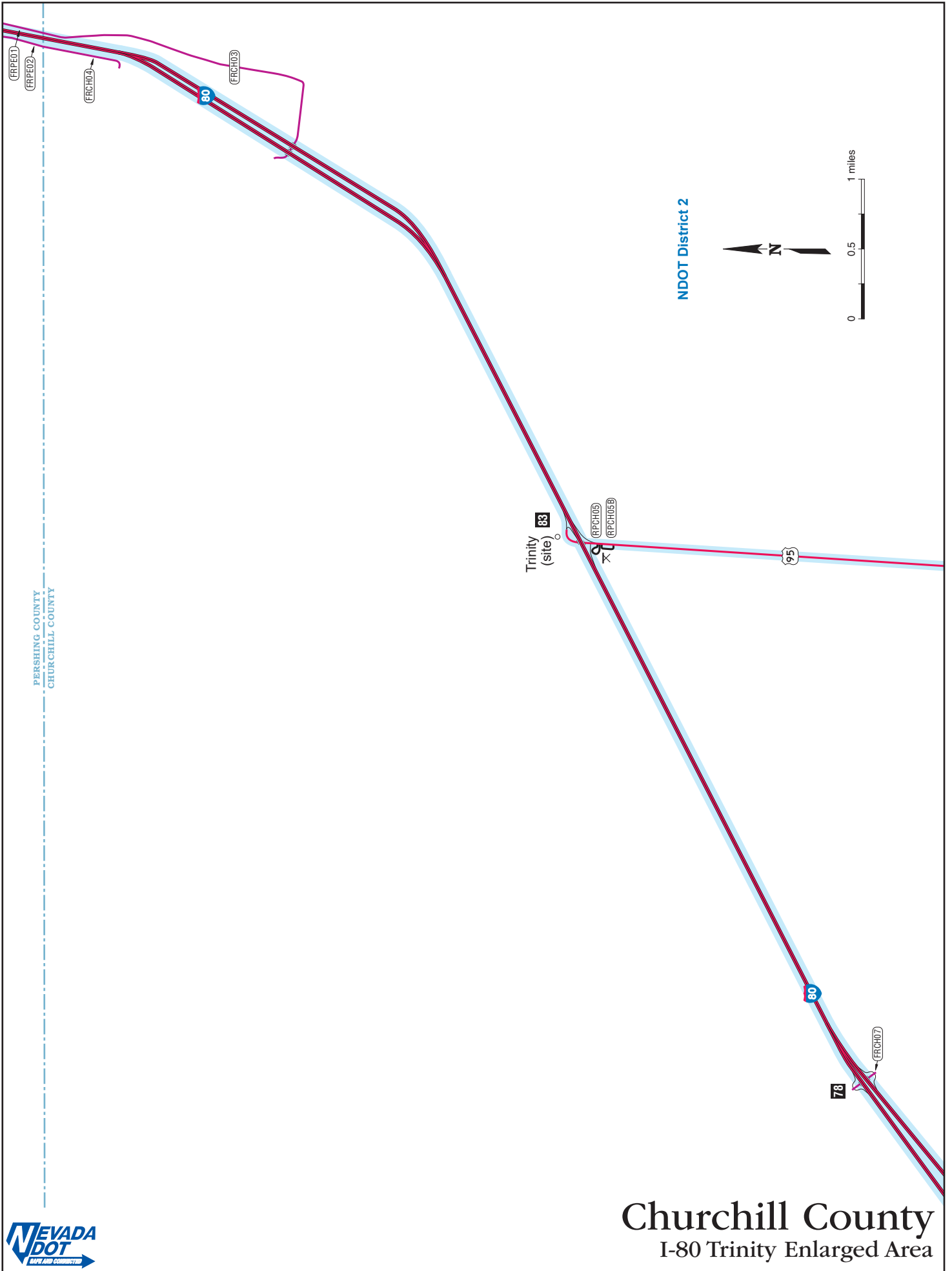
Churchill County

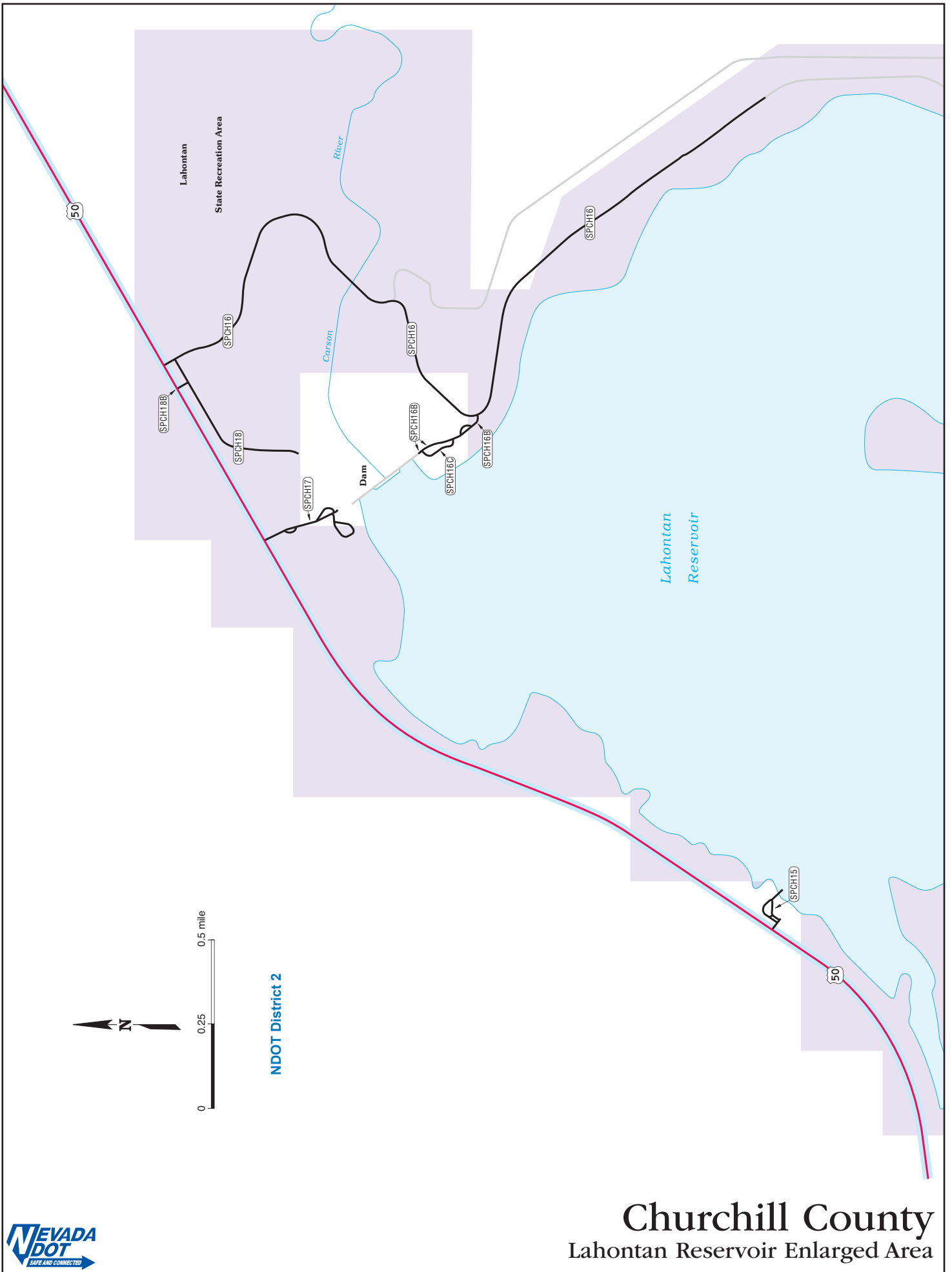
Fallon Enlarged Area



Churchill County

I-80 Nightingale Interchange Enlarged Area



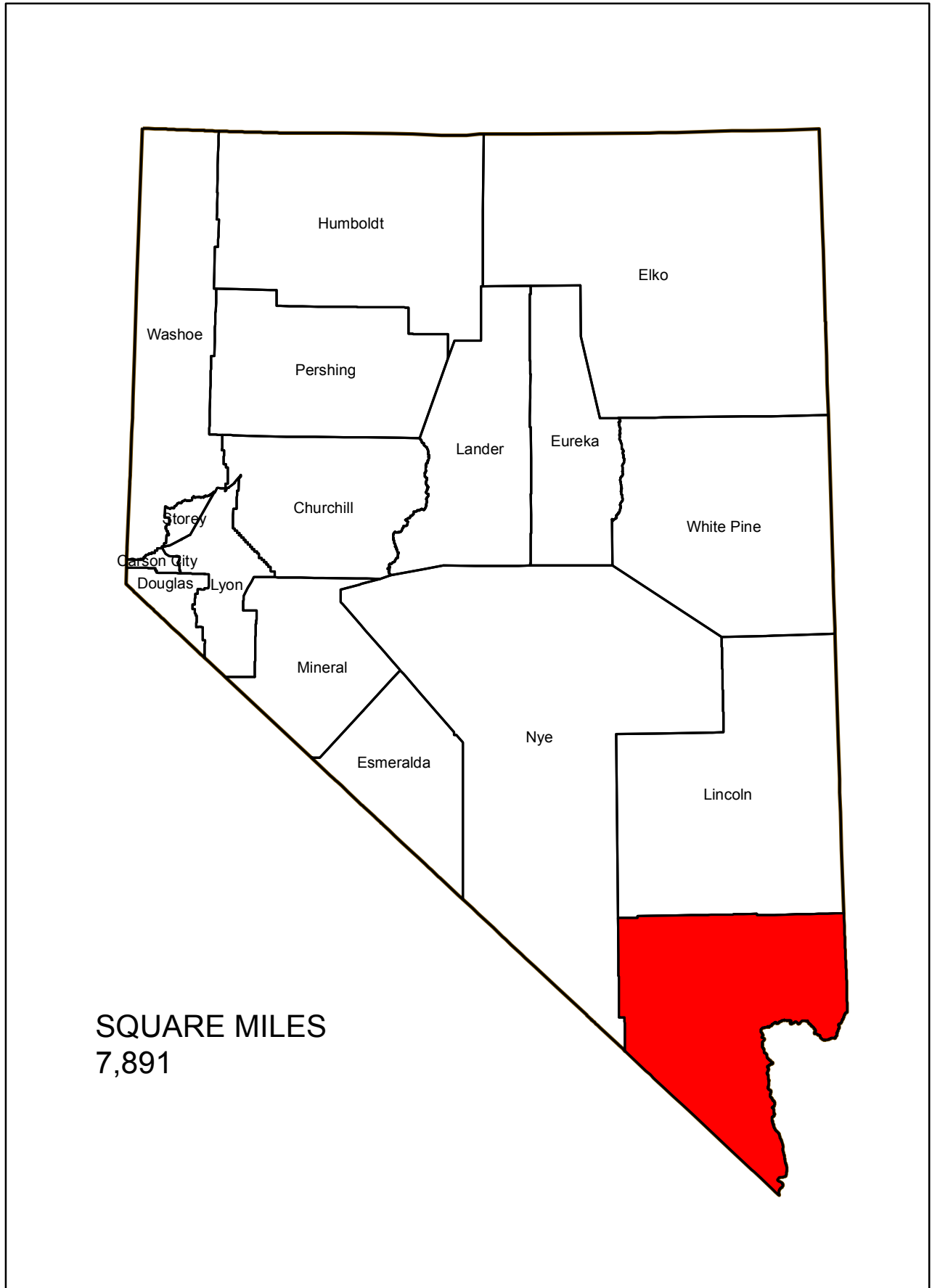


Churchill County

Lahontan Reservoir Enlarged Area



CLARK COUNTY



CLARK COUNTY

NEW SYSTEM & TERMINI

MILEAGE

IR11 - RMID #11383 & 11384 - S-N

AZ/NV State Line to EUL of Boulder City		7.344
EUL of Boulder City to SUL of Boulder City	SU	1.385
SUL of Boulder City to the SUL of Boulder City		2.411
SUL of Boulder City to WUL of Boulder City	SU	1.588
WUL of Boulder City to EUL of Las Vegas		1.866
EUL of Las Vegas to SR564/Lake Mead Pkwy/IR215	U*	<u>8.251</u>
IR11 TOTAL		22.845

IR15 - RMID #1 & 403 - S-N

CA/NV State Line to the SUL of Las Vegas at County cum mile 22.827		22.827
SUL of Las Vegas to NUL of Las Vegas at County cum mile 58.442	U*	35.615
NUL of Las Vegas to the SUL of Mesquite at County cum mile 115.949		57.507
SUL of Mesquite to the NV/AZ State Line	SU	<u>7.813</u>
IR15 TOTAL		123.762

IR15 COLLECTOR/DISTRIBUTOR ROADS **

IR15NCD1- RMID #11273 - S-N

0.755 miles south of the SR160/Blue Diamond Rd., Ramp 1 to the Ramps at IR215, eastbound and westbound	U*	2.149
---	----	-------

IR15NCD2 - RMID #11274 - S-N

IR215, Structure I-1983N north to IR15,Tropicana Intg, Structure I- 796	U*	2.357
--	----	-------

IR15SCD1- RMID #11272 - N-S

0.020 miles north of FRCL25/Warm Springs Rd., south to 0.062 miles south of SR160/Blue Diamond Rd. at IR15S	U*	1.017
--	----	-------

IR15SCD2 - RMID #11271 - N-S

IR15 Tropicana Intg (one way southbound) to the leading edge of structure I-983 at IR215 (not described in cardinal direction)	U*	2.530
---	----	-------

IR215 - RMID #2 & 404 - S-N

Ramp 1 of IR515 to IR15	U*	12.796
-------------------------	----	--------

CLARK COUNTY

NEW SYSTEM & TERMINI

MILEAGE

IR515 - RMID #3 & 405 - S-N

SR564/Lake Mead Pkwy to Tropicana Ave.	U*	6.282
Tropicana Ave. to Boulder Hwy.	U*	2.541
Boulder Hwy. to N Las Vegas Blvd.	U*	4.631
N Las Vegas Blvd. to IR15	U*	<u>0.990</u>
IR515 TOTAL		14.444

IR TOTAL 173.847

US95 - RMID #12 & 414 - S-N

CA/NV State Line to IR11		55.053
Spaghetti Bowl to NUL Las Vegas at county cum mile 76.390	U*	21.337
NUL Las Vegas at county cum mile 76.390 to the CL/NY County Line		<u>35.112</u>
US95 TOTAL		111.502

US93 - RMID #10 & 413 - S-N

IR15, Garnet Intg., Ramps 1&2 to CL/LN County Line		33.112
--	--	--------

US93BUS - RMID #11432 & 11433 - S-N

IR11 to EUL of Las Vegas	U*	0.483
EUL of Las Vegas to WUL of Boulder City		1.300
WUL of Boulder City to EUL of Boulder City	SU	4.845
EUL of Boulder City to SR172/Hoover Dam Access		<u>2.889</u>
US93BUS TOTAL		9.517

CLARK COUNTY

NEW SYSTEM & TERMINI

MILEAGE

US95 COLLECTOR/DISTRIBUTOR ROADS

US95SCD1 - RMID 11342 - N-S

0.174 miles South of the W. Ann Rd. Intg. to 0.229 miles north of the Jct of IR215 U* 1.686

US TOTAL 154.131

SR146 - St. Rose Parkway - RMID #23 - W-E

Southern Highlands Pkwy., IR15, Exit #27, Ramps 3&4 to IR215, Pecos Intg., Ramps 1 & 2 U* 6.622

SR147 - E Lake Mead Blvd. - RMID #24 - W-E

Losee Rd. to Yale St. at county cum 0.402 miles U* 0.402

Pecos St. to north boundary of the Lake Mead Recreational Area 11.815

12.217

SR156 - Lee Canyon Rd. - RMID #25 - W-E

0.627 miles North of the Lee Canyon ski area parking lot to US95 17.544

SR157 - Kyle Canyon Rd. - RMID #26 - W-E

Charleston Recreational Area - centerline of loop to the WUL of Las Vegas at county cum mile 17.955 17.955

WUL of Las Vegas to FRCL24/Sky Point Rd. U* 3.607
21.562

SR158 - Deer Creek Rd. - RMID #27 - S-N

SR157/Kyle Canyon Rd. to SR156/Lee Canyon Rd. 8.853

SR159 - Blue Diamond/Red Rock Canyon Rd./Charleston Blvd. - RMID #28 - W-E

SR160/Pahrump Valley Rd. to WCL of Las Vegas at county cum mile 14.118 14.118

WCL of Las Vegas to Las Vegas Beltway U* 1.715

Martin Luther King Blvd to Commerce St. U* 0.337

SR582/Fremont St/Boulder Hwy to SR612/Nellis Blvd. 2.354

18.524

SR160 - Pahrump Valley Rd. - RMID #29 - S-N

S Las Vegas Blvd. to WUL of Las Vegas at county cum mile 10.992 U* 10.992

WUL of Las Vegas to CL/NY County Line 32.293

43.285

CLARK COUNTY

NEW SYSTEM AND TERMINI

MILEAGE

SR161 - Goodsprings Rd. - RMID #30 - W-E

S Esmeralda St. to 0.073 miles east of Ramps 1&2, IR15, Jean Intg.,
Exit #12 7.277

SR163 - Laughlin Hwy. - RMID #31 - W-E

US95 to the WUL of Laughlin at county cum mile 9.471 9.471
WUL of Laughlin to the center of the bridge at the NV/AZ State Line SU 9.775
19.246

SR164 - Nipton Rd. - RMID #32 - W-E

CA/NV State Line to US95 18.550

SR165 - Nelson Rd. - RMID #33 - W-E

US95 to the north end of Nelson at 0.023 miles north of Western St. 11.023

SR168 - Glendale Blvd./Lewis Ranch Rd. - RMID #34 - W-E

From US93 to the Jct. with Glendale Blvd., IR15, Exit #90 23.810
Glendale Blvd. north to the Jct. with Lewis Ranch Rd. 0.833
Lewis Ranch Rd. south under IR15, Exit #91, to the end of the R/W,
0.014 miles east of Ramps 1&2 0.115
24.758

SR169 - Valley of Fire Rd./Logandale Rd. - RMID #35 - S-N

North boundary of Lake Mead Recreational Area at county cum mile
18.442 SU 18.442
County cum mile 18.442 to IR15, Exit #93, Ramps 3&4 0.156
18.598

SR170 - Riverside Rd.- RMID #36 - W-E

IR15, Ramp 3, Riverside/Bunkerville Intg., Exit #112 to the SUL of
Mesquite at county cum mile 6.299 6.299
SUL of Mesquite to the trailing edge of B-89 SU 5.106
11.405

SR171 - Airport Spur Connector - RMID #37 - S-N

IR215 to the entrance of the Airport tunnel U* 0.685
(Maintenance only - owned by Clark County)

CLARK COUNTY

NEW SYSTEM & TERMINI

MILEAGE

SR172 - Hoover Dam Access Rd. - RMID #11202 - S-N

Jct. of US93BUS to 1.573 miles west of the AZ/NV State Line at
the Bureau of Reclamation boundary 1.365

SR173 - Veterans Memorial Hwy - RMID #11410 - S-N

From the north end of the Westbound US95 ramp to the Jct. of US93
Business 1.075

SR562 - Sunset Rd. - RMID #118 - W-E

S. Las Vegas Blvd. to WUL of Henderson at Annie Oakley Dr. U* 4.775

SR564 - Lake Mead Pkwy. - RMID #119 - W-E

IR515, Ramps 1&2 to NUL Henderson U* 8.314
NUL Henderson to the south boundary of Lake Mead Recreational Area
0.092
8.406

SR573- Craig Rd. - RMID #120 - W-E

US95, Ramps 3&4 to North Las Vegas city limits at Decatur Blvd. U* 2.317
Frehner Rd. to SR604/Las Vegas Blvd. U* 3.091
5.408

SR574 - Cheyenne Ave. - RMID #121 - W-E

0.04 Miles West of Ramp 3 to 0.04 Miles East of Ramp 4 U* 0.234
Decatur to SR612/Nellis Blvd. U* 8.121
8.355

SR578 - Washington Ave. - RMID #122 - W-E

IR15, Washington Ave./D St. Intg, Ramp 3 and FRCL41 to Las Vegas
Blvd. U* 0.657

SR579 - Bonanza Rd. - RMID #123 - W-E

SR599/Rancho Rd. to North Las Vegas Blvd. U* 2.209

SR582 - Fremont St. & Boulder Hwy. - RMID #124 - S-N

US95, Ramps 3&4, Wagonwheel Intg. to Jct. of SR159/Charleston Blvd. U* 15.392

SR589 - Sahara Ave. - RMID #125 - W-E

Rancho Dr. to Northbridge U* 0.471

SR592 - Flamingo Rd. - RMID #127 - W-E

SR595/Rainbow Blvd. to IR15, Ramps 1&2 U* 3.577
Paradise Rd. to SR582/Boulder Hwy. U* 4.894
8.471

SR593 - Tropicana Ave. - RMID #128 - W-E

Dean Martin Dr. to SR604/Las Vegas Blvd. U* 0.574
Maryland Pkwy to SR582/Boulder Hwy. 4.319
4.893

CLARK COUNTY

NEW SYSTEM & TERMINI

MILEAGE

SR595 - Rainbow Blvd. - RMID #130 - S-N

Tropicana Ave. to US95, Ramp 2 at R/W line, Rainbow Blvd. Intg. U* 5.532

SR596 - Jones Blvd. - RMID #131 - S-N

Sahara Ave. to Aberdeen Ln. U* 2.071

SR599 - Rancho Dr. - RMID #132 - S-N

Redondo Ave. to C/L of US95 Intg, Exit #77 U* 0.301

C/L of US95 Intg, Exit #77 to 0.276 miles north of Rainbow Blvd. U* 6.646
6.947

SR602 - Casino Center Blvd. - RMID # 134 - S-N

0.074 miles south of Bonanza Rd. to Stewart Ave. U* 0.179

SR604 - Las Vegas Blvd. - RMID #135 - S-N

North R/W line of Carey Ave. to IR15, Ramps 3 & 4, Apex Intg. U* 12.007

SR610 - Lamb Blvd. - RMID #137 - S-N

SR604/N Las Vegas Blvd. to IR15, Ramp 3 at R/W line, Lamb Blvd. Intg. U* 2.370

SR612 - Nellis Blvd. - RMID #138 - S-N

SR593/Tropicana Blvd. to SR604/N Las Vegas Blvd. U* 9.400

SR613 - Summerlin Pkwy - RMID #11448 & 11451 - W-E

IR215 to Tenaya Way U* 5.513

SR TOTAL 345.645

Clark County Totals

IR	173.847
US	154.131
SR	345.645
FR	47.039
SP	18.912
AR	0.088
C/D	<u>9.739</u>
	749.401

CLARK COUNTY

<u>ROUTE</u>	<u>RMID</u>	<u>DESCRIPTION</u>	<u>MILEAGE</u>
<u>ESCAPE RAMPS</u>			
ERCL01	11321	Escape Ramp on SR163/Laughlin Hwy. at MP 18.05	0.395
			ER TOTAL
			0.395
<u>FRONTAGE ROADS</u>			
FRCL01	271	0.262 miles north of Jct Primm Blvd., east side near IR15, Primm Intg., Exit #1 to R/W fence 0.551 miles north at EOP	0.551
FRCL02	270	Primm Blvd., from R/W fence west of Ramps 3&4, IR15, Primm Intg, Exit #1 to 0.098 miles east of Ramps 1&2	0.231
FRCL05	1059	Highland Dr., from 0.033 miles east of Cinder Ln. to 0.078 miles north near Spring Mtn. Intg., Exit #39	U* 0.078
FRCL06	218	Martin Luther King Blvd., from Oakey Blvd. to Charleston Blvd.	U* 0.599
FRCL07	375	IR15, Ramps 3&4, Apex Intg, Exit #58 to 5.749 miles north of US93, west side IR15	11.819
FRCL08	267	IR15, Ramps 1&2, Garnet Intg, Exit #64 to EOP	1.753
FRCL09	266	IR15, 0.010 miles south of Ramps 1&2 at cattleguard, Ute Intg, Exit #80 to cattleguard 0.037 miles north of Ramps 3&4	0.199
FRCL10	257	Hidden Valley Rd., from IR15, Hidden Valley Intg., Exit #88 at cattleguard 0.014 miles east of Ramps 1&2 to 1.892 miles northwest of Ramps 1&2 at Muddy River	1.906
FRCL11	264	Dude Dr., west side of IR15, Moapa Valley Intg, Exit #90, 0.346 miles south of SR168 to SR168	0.346
FRCL12	272	From the cattleguard at the east R/W fence, IR15, Carp Elgin Intg., Exit #100 to 3.971 miles north of the cattleguard	3.971
FRCL13	262	0.683 miles south of FRCL14 at EOP, IR15, E. Mesa Intg. to Jct of Ramps 3&4	1.417
FRCL14	261	FRCL13, IR15, E Mesa Intg, Exit #109 to Jct. of Ramps 1&2	0.860
FRCL17	259	Ramps 3&4, IR15, Valley of Fire Intg. Exit #75 to 0.169 miles southwest of cattleguard at Ramps 1&2	0.339
FRCL18	258	Ramps 3&4, IR15, Byron Intg., Exit #84 to Ramps 1&2	0.511
FRCL22	1060	Ann Rd., from Buffalo Dr. to Drexel Rd.	U* 0.571
FRCL23	1061	Oso Blanca Rd., IR215 to 0.740 miles north of SR157/Kyle Canyon Rd.	U* 5.229

CLARK COUNTY

ROUTE	RMID	DESCRIPTION	MILEAGE
FRCL24	1062	Segment 1: Sky Pointe Dr. - from 0.381 miles north of Cimarron Rd. to Elkhorn Rd.	U* 0.386
		Segment 2: North Tule Springs Rd. - from Elkhorn Rd. to Farm Rd.	U* 0.510
		Segment 3: Farm Rd. - from Tule Springs Rd. to Durango Dr.	U* 0.280
		Segment 4: El Capitan Way - from Durango Dr. to Grand Teton Dr.	U* 0.476
		Segment 5: Grand Teton Dr. - from El Capitan Way to Sky Pointe Dr.	U* 0.264
		Segment 6: Sky Pointe Dr. - from Grand Teton Dr. to Moccasin Rd. north of the Jct of FRCL43	U* 2.745
FRCL24 TOTAL			4.661
FRCL25	288	Warm Springs Rd., from Dean Martin Dr. to 0.049 miles east of Windy St.	U* 0.427
FRCL26	287	Industrial Rd., from 0.061 miles south of Sahara Ave. to 0.074 miles north of Sahara Ave.	U* 0.135
FRCL28	216	Haynes St., from cul-de-sac north of Greenway Rd. to change of pavement near the Walgreen entrance	U* 1.312
FRCL29	215	Saguaro St., from Taylor St. to Burkholder St.	U* 0.234
FRCL30	214	Dinkeldorf Rd., from south side of SR564/Lake Mead Pkwy. at Cholla St. to Warm Springs Rd.	U* 0.685
FRCL34	213	Indian Springs area west side of US95 to US95	0.581
FRCL35	212	Indian Springs area east side of US95 to US95	0.582
FRCL36	211	Cactus Springs area east side US95 to US95	0.231
FRCL37	210	Cactus Springs area west side US95 to US95	0.230
FRCL38	206	Connector Rd., east side of IR15, D St. Intg., Exit #43, D St. to Washington Ave.	U* 0.193
FRCL39	10535	Durango Dr., from FRCL23/Oso Blanca west side of US95, Durango Intg. to FRCL24, Farm Rd. & EL Capitan Way, east side of US95	U* 0.531
FRCL40	209	D St., from Wilson Ave., east side IR15, D St. Intg, Exit #43 to Washington Ave.	U* 0.187
FRCL41	220	Washington Ave. connector, west side of IR15, D St. Intg., Exit #43, D St. to Washington Ave.	U* 0.085
FRCL46	1063	Hidden Well Rd., from Bermuda Rd., north side IR215 to Las Vegas Blvd. (one way)	U* 1.004
FRCL47	1064	George Crockett Rd., from S. Las Vegas Blvd., south side IR215 to Bermuda Rd. (one way)	U* 1.042

CLARK COUNTY
DESCRIPTION

ROUTE	RMID	DESCRIPTION	MILEAGE
<u>FRONTAGE ROADS</u>			
FRCL49	1214	IR15, 0.038 miles south of Ramps 3&4 at the east R/W fence, Mesquite Intg., Exit #122 to 0.040 miles north of Ramps 1&2 at R/W fence	SU 0.194
FRCL50	1685	IR15, 0.034 miles west of Ramps 3&4 at R/W fence, W. Mesquite Intg., Exit #120 to 0.096 miles east of Ramps 1& 2 at R/W fence	SU 0.308
FRCL51	1216	Spring Mountain Rd., from Aldebaran Ave. to Mel Torme Way	U* 0.556
FRCL52	10061	Russell Rd., IR515, from R/W fence, 0.074 miles west of Ramps 3&4, Exit #65 to R/W fence, 0.078 miles east of Ramps 1&2	U* 0.269
FRCL53	11152	Eastern Ave., from south R/W line Ramps 3&4, IR515 Eastern Intg., Exit #73 to north R/W line Ramps 1&2	U* 0.170
FRCL54	10127	Martin Luther King Blvd., south side US95, Ramp 4, Martin Luther King Intg., Exit #76 to Ramp 1	U* 0.172
FRCL55	10147	Valley View Blvd., from south R/W line Ramp 3, US95 Valley View Intg., Exit #78 to north R/W line, Ramps 1&2	U* 0.169
FRCL56	10157	Decatur Blvd., from Ramp 4, south side US95, Decatur Intg., Exit #79 to Ramps 1&2, north side US95	U* 0.121
FRCL57	10192	Lake Mead Blvd., Rock Springs Dr., west side US95, Lake Mead Intg., Exit #82 to Rainbow Blvd., east side US95	U* 0.283
FRCL58	10019	Paiute Way, from Ramps 3&4, west side US95, Snow Mtn. Intg., Exit #95 to Ramps 1&2, east side US95	U* 0.172
FRCL59	10211	Speedway Blvd., from 0.016 miles west of Ramps 3&4, west side IR15, Speedway Intg., Exit #53 to Hollywood Blvd., east side IR15	U* 0.226
FRCL60	10295	Gillespie St., from FRCL47/George Crockett Rd. to FRCL46/Hidden Well Rd.	U* 0.097
FRCL61	11186	Sloan Rd., IR15, Exit #25 from west R/W, Ramp 4 to S. Las Vegas Blvd.	U* 0.220
FRCL63	11219	Sunset Rd., IR515, from west R/W line, Ramps 3&4 to east R/W line, Ramps 1&2	U* 0.240
FRCL64	11302	Railroad Pass Casino Dr., US93 Business Intg., from FRCL65 to the Casino Parking Lot	0.444
FRCL65	11333	Dawson Ave., From the City Limits of Henderson to 0.02 miles south of the Jct. of FRCL64/Railroad Pass Casino Dr.	0.497
FRCL70	11488	Frontage road off of IR15, from approximately 0.097 miles North of SR159 to W. Bonneville Ave.	0.401
FR TOTAL			47.039

CLARK COUNTY

ROUTE	RMID	DESCRIPTION	MILEAGE
--------------	-------------	--------------------	----------------

REST PARKS/WELCOME STATIONS

RPCL03	11097	East Mesquite Intg, Exit# 122 on FRCL49 section into the parking lot that goes around the park (WS912)	0.283
RPCL03B	11105	Mesquite rest area, section between RPCL03 (WS912)	0.070
RPCL04	11098	Boulder City Welcome Station, 100 Block of Nevada Way off of US93 in Boulder City at MP 7.00 (WS911)	0.237
RPCL04B	11106	Boulder City Welcome Station, 100 Block of Nevada Way off of US93 in Boulder City at MP 7.00, service loop to parking area/restrooms (WS911)	0.138
RPCL05	11315	Laughlin Brake Check Rest Area, SR163, MP 4.20 (RP801)	0.441
RPCL06	11316	Southern Nevada Visitor Center Rest Park, US95, MP 3.25 (RP802)	0.074

RP TOTAL 1.243

STATE PARKS

SPRING MOUNTAIN RANCH STATE PARK

SPCL52	1551	Park entrance road, from the end of road at the Visitor Center to the Jct. of SR159	1.110
---------------	------	---	-------

VALLEY OF FIRE STATE PARK

SPCL54	1556	Main park road, from the east to the west Boundary of the State park	10.468
SPCL54B	1557	Residence road, from the main park road to the staff residence	0.428
SPCL55	1565	White Domes road, from the main park road to the end of pavement	6.934
SPCL56	1572	Atlatl Rock road, from the main park road to the end of pavement	1.082








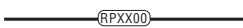









SP TOTAL 18.912

ACCESS ROAD

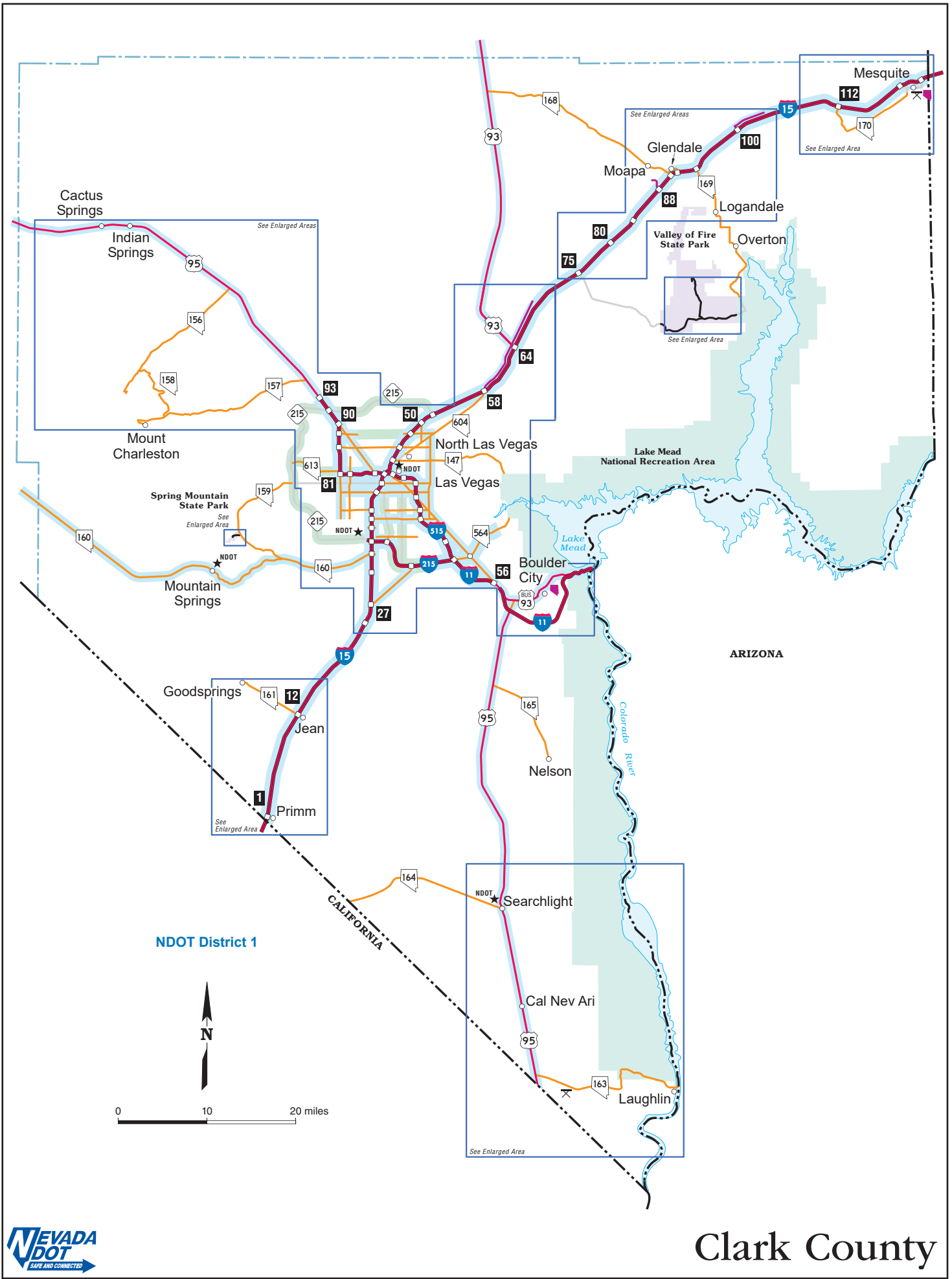
ARCL10	11491	Neon Gateway, from IR15 to Western Ave.	0.088
---------------	-------	---	-------

AR TOTAL 0.088

Map Legend

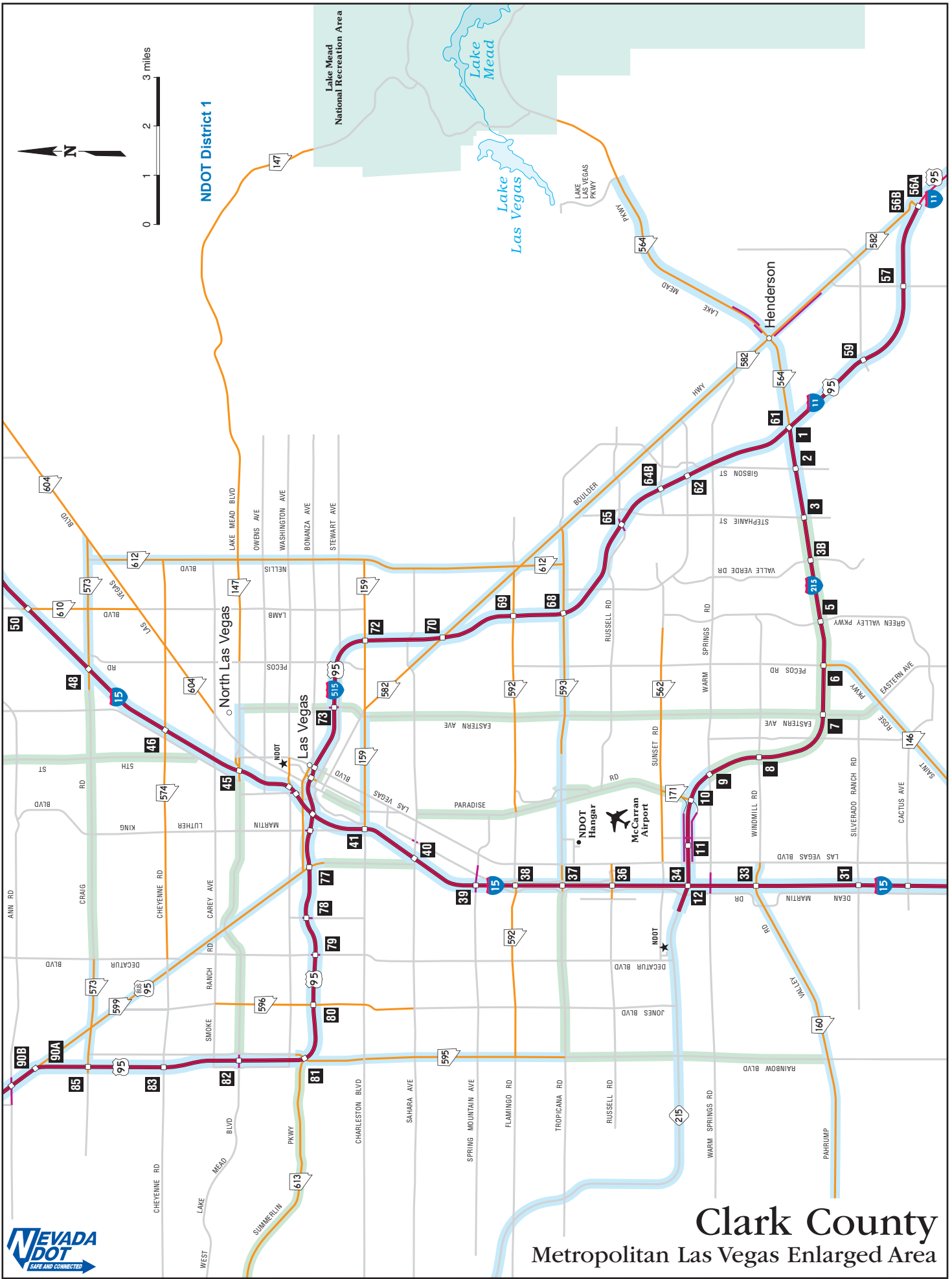
	State maintained portion of the National Highway System (NHS)
	Non-maintained portion of the National Highway System (NHS)
<p>Interchange number and Interchange symbol</p> 	Interstate route or controlled access
	United States route
	Nevada State route
	Frontage road
	Collector / Distributor road
	State park, rest park, escape ramp and other
	Ramp
	Non-maintained route (reference only)
	Proposed route
	Enlarged area boundary
	NDOT Maintenance District boundary
	NDOT Maintenance Station (staffed only)
	State Capital
	City, Town or Site
	Rest Park

NOTE: Maps are not to scale



Clark County

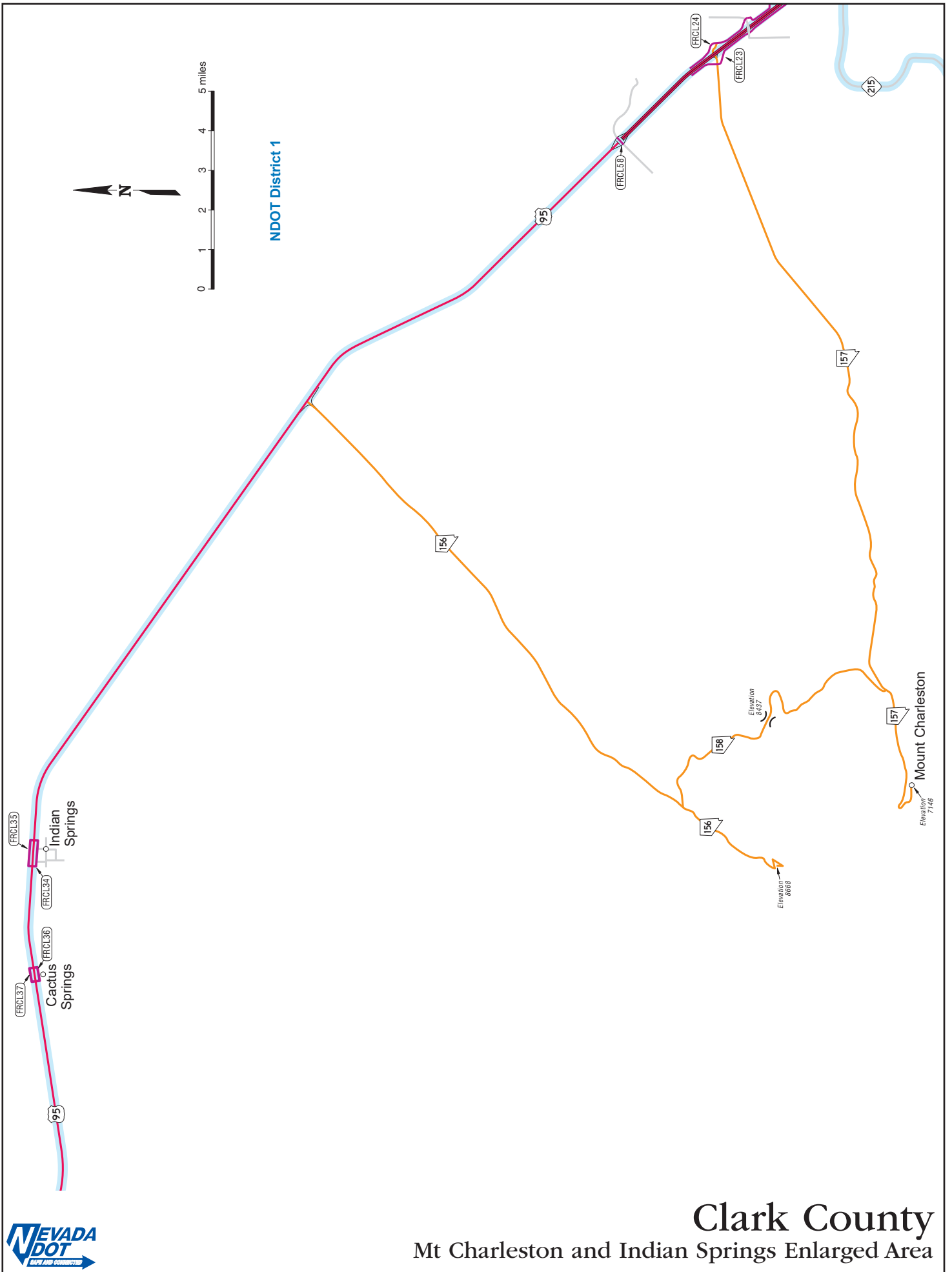




Clark County

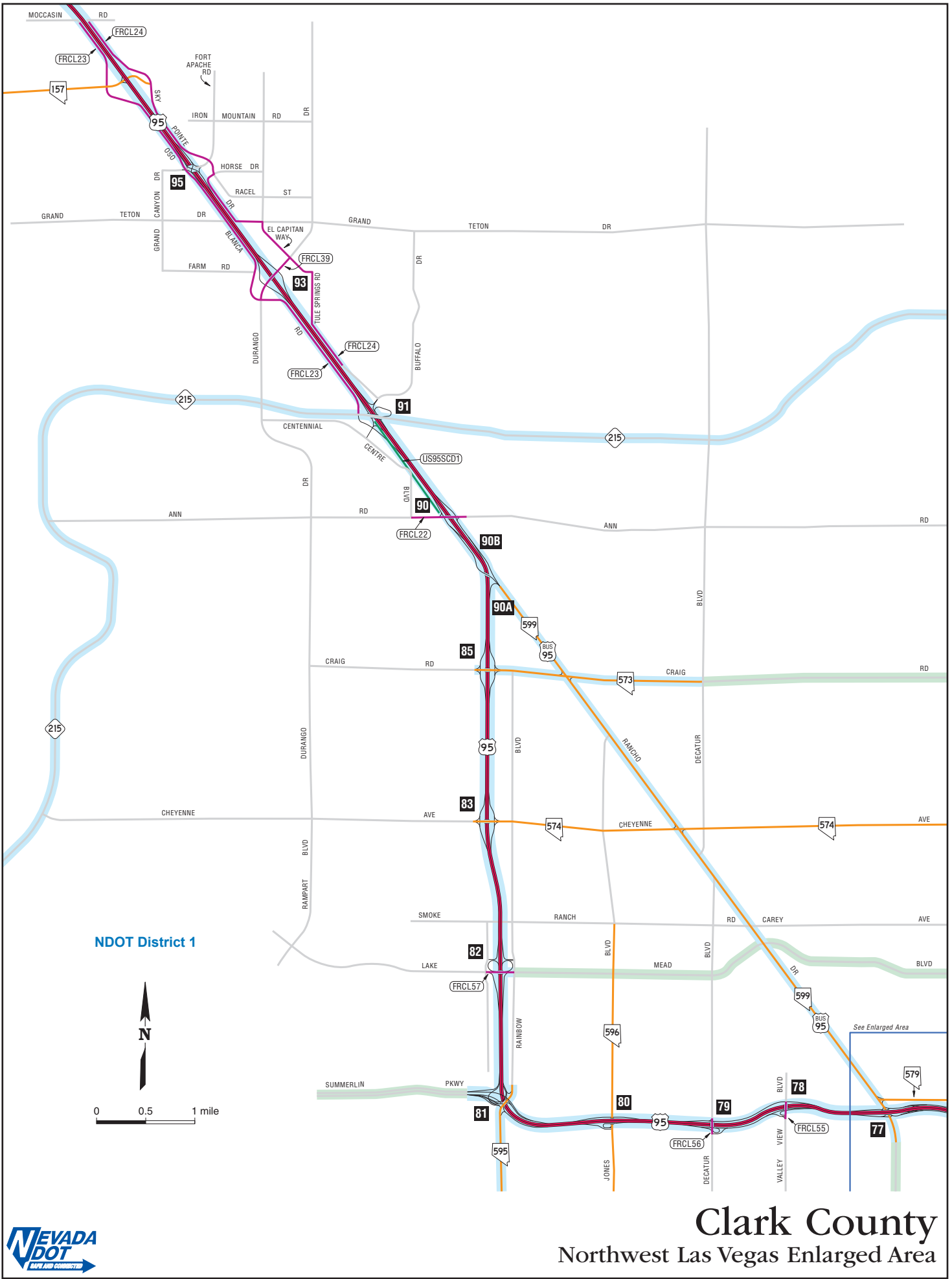
Metropolitan Las Vegas Enlarged Area





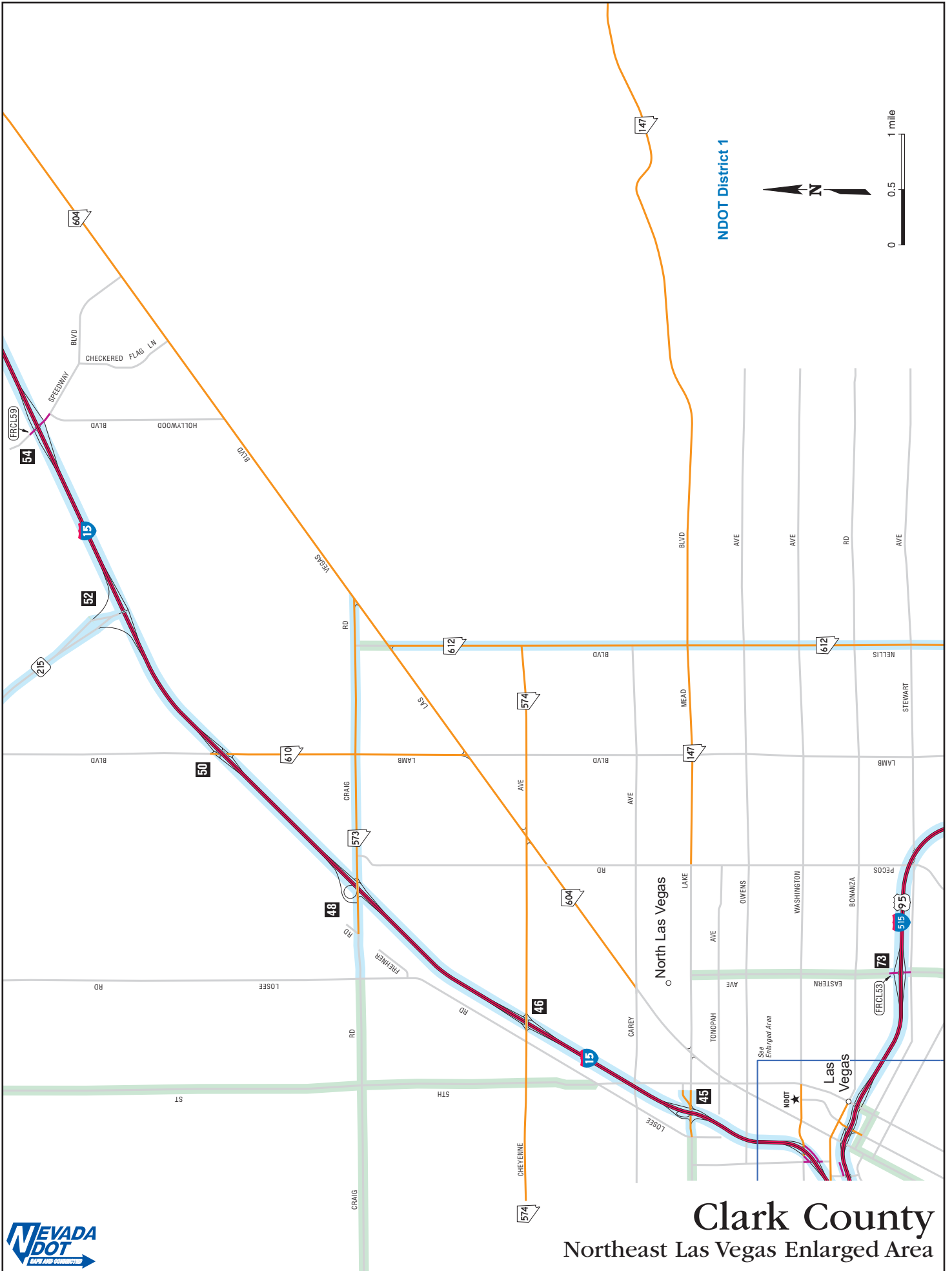
Clark County

Mt Charleston and Indian Springs Enlarged Area



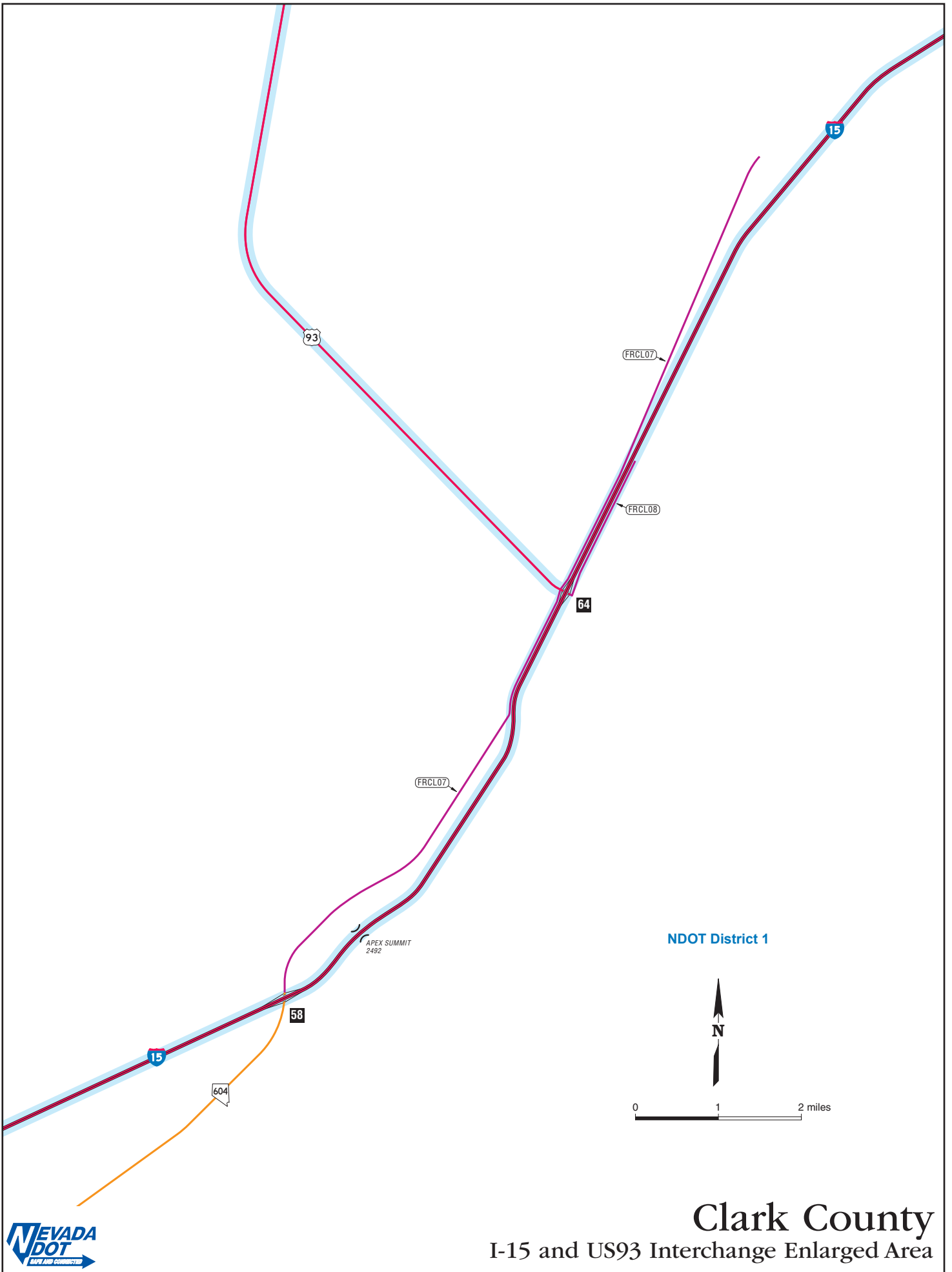
Clark County

Northwest Las Vegas Enlarged Area



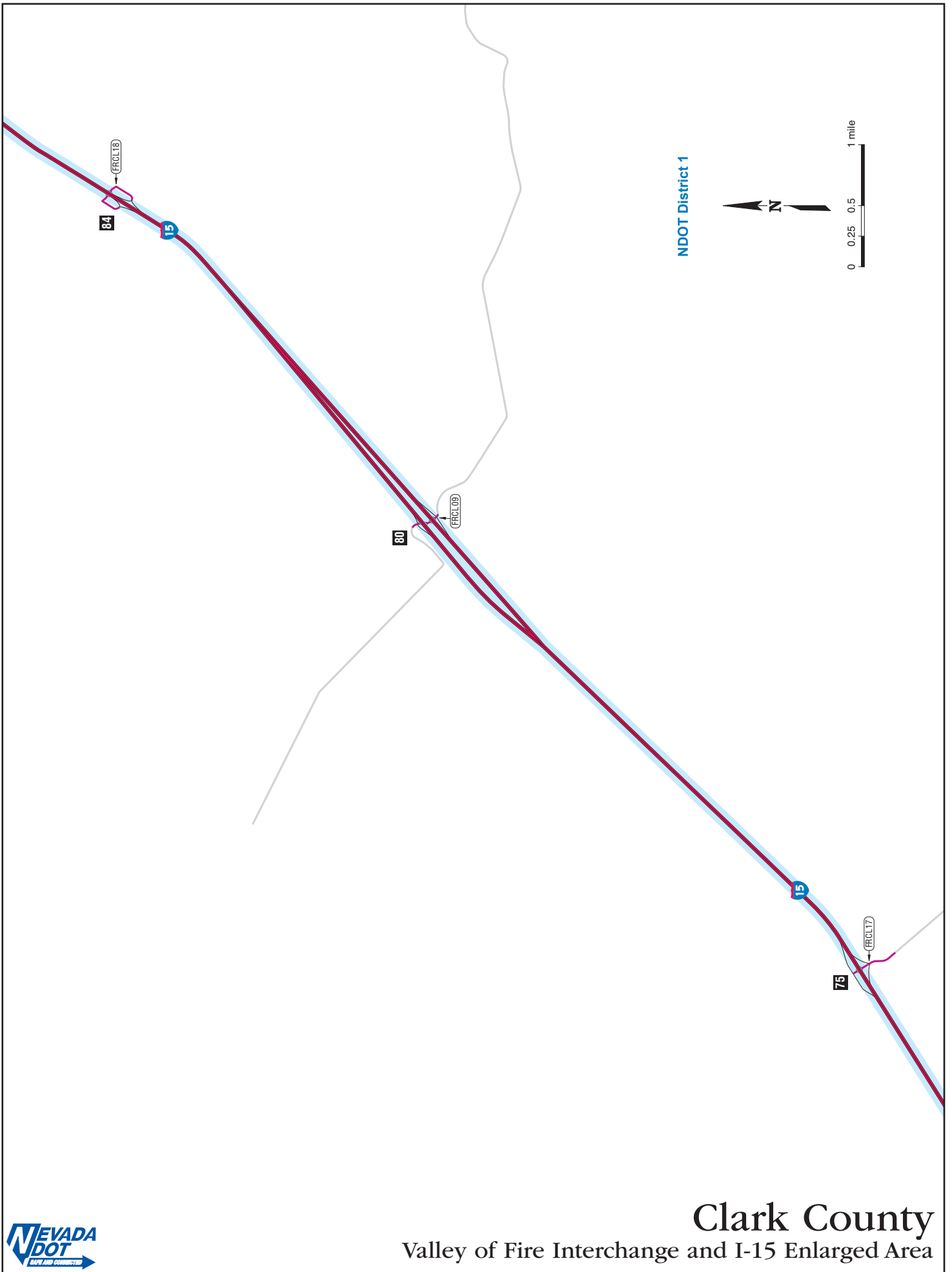
Clark County

Northeast Las Vegas Enlarged Area



Clark County

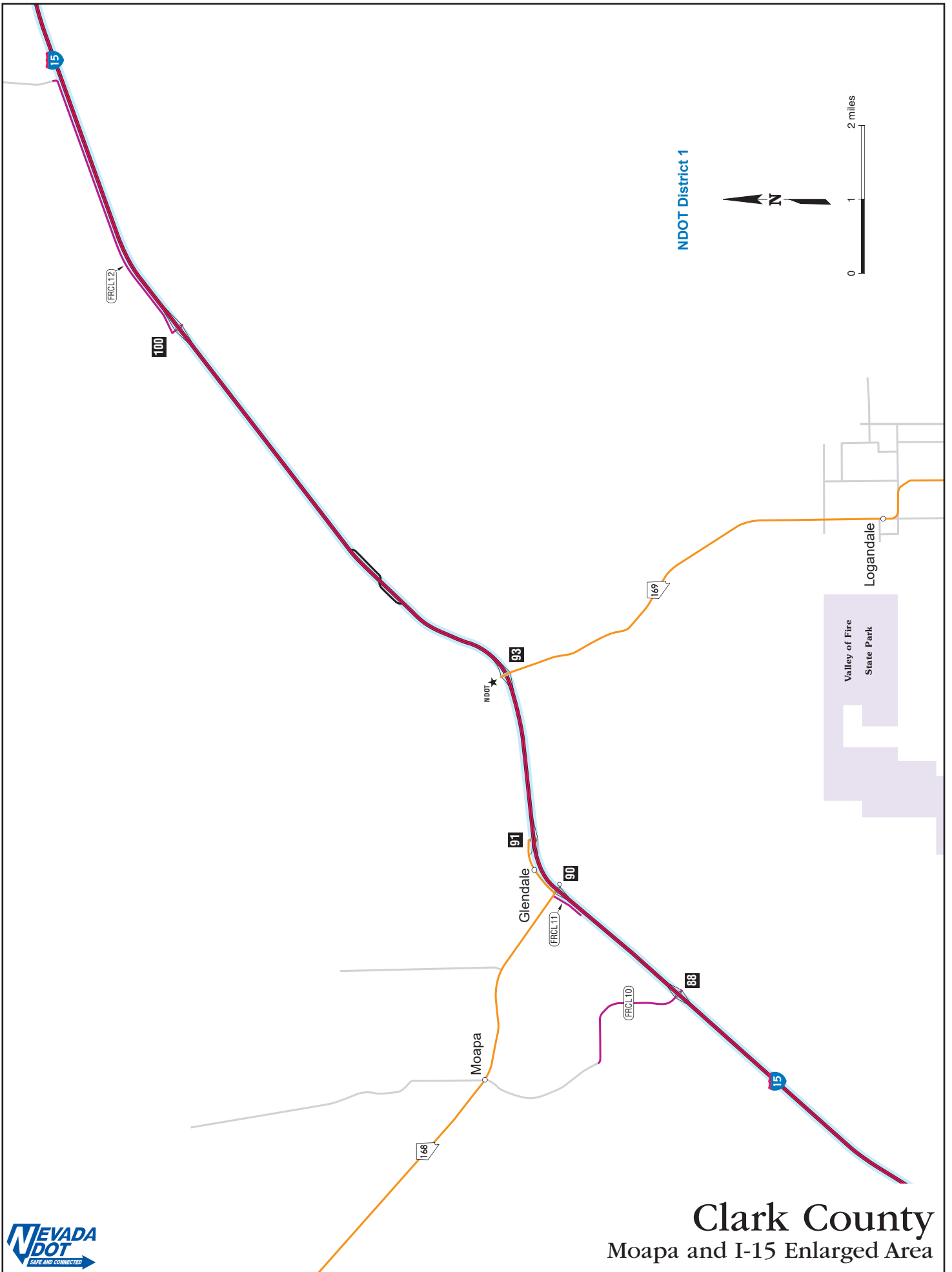
I-15 and US93 Interchange Enlarged Area



Clark County

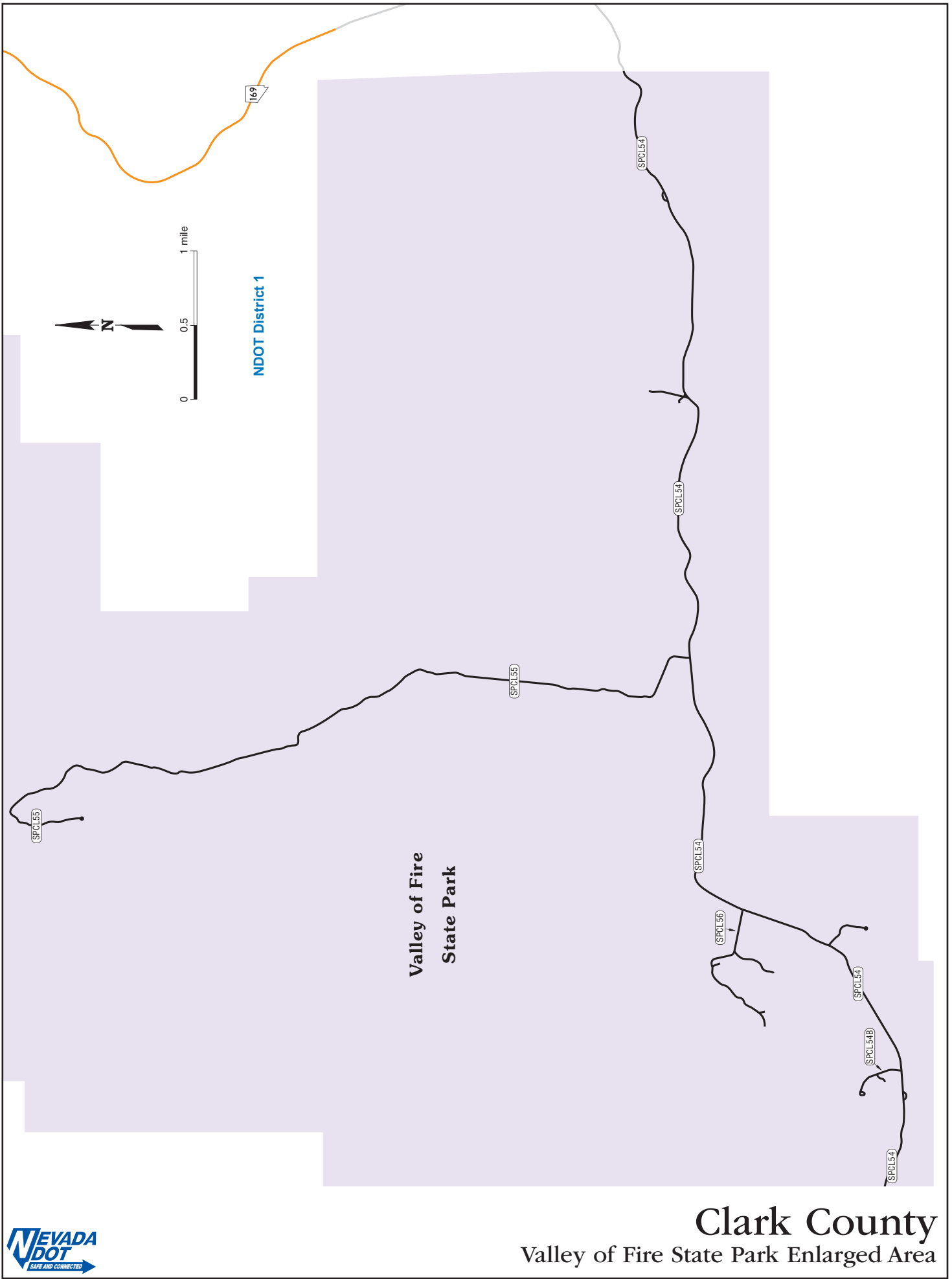
Valley of Fire Interchange and I-15 Enlarged Area



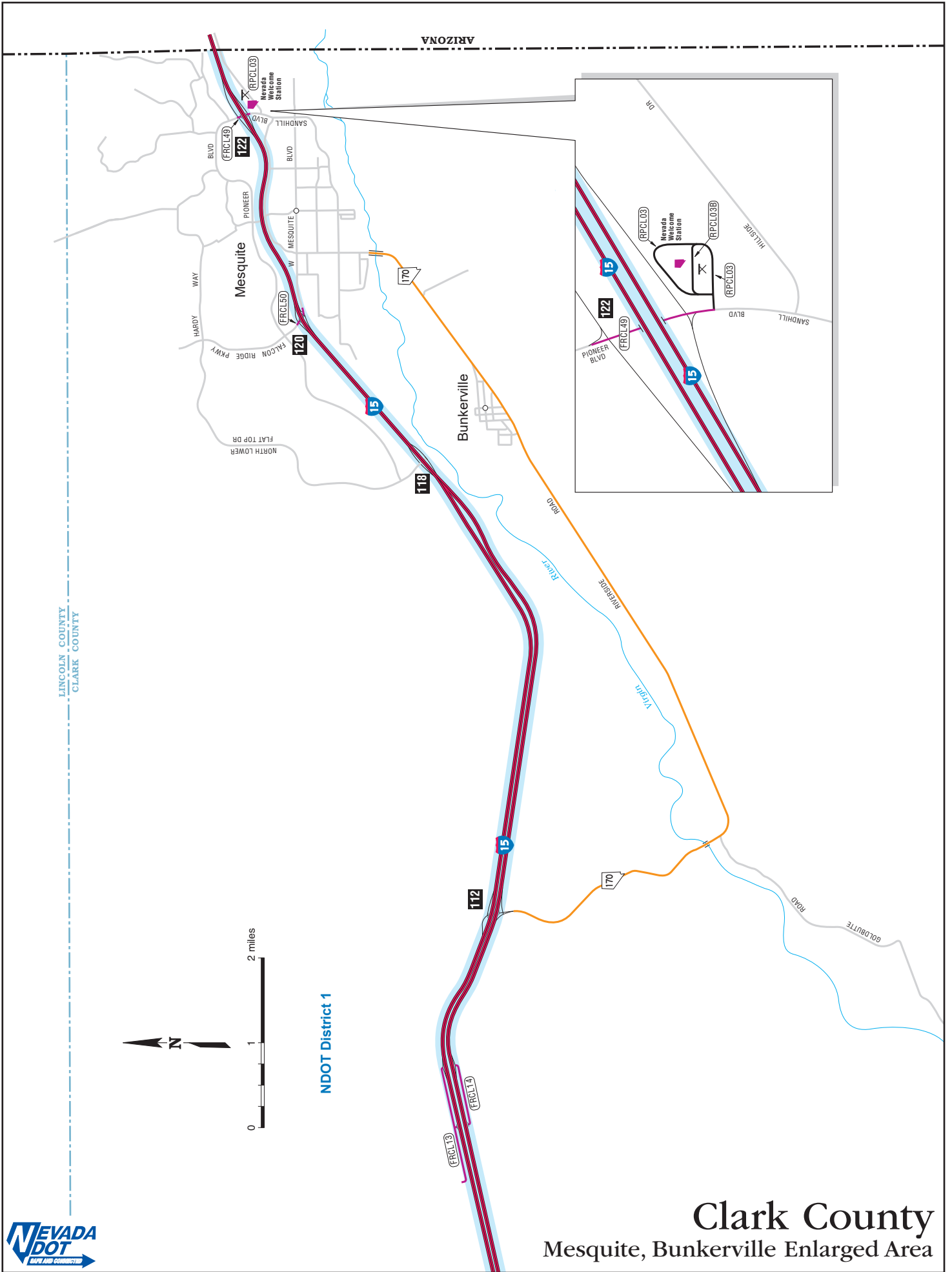


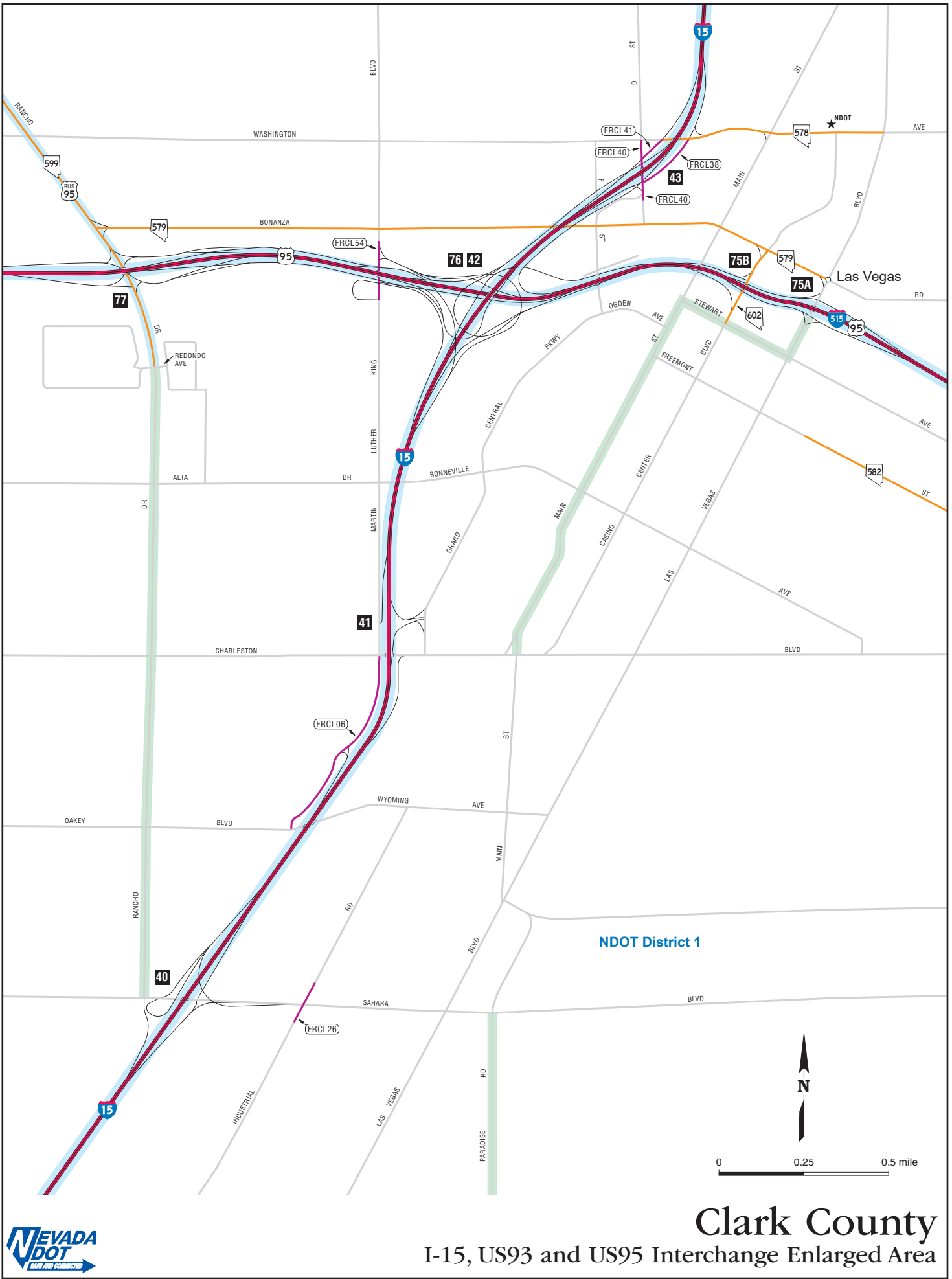
Clark County

Moapa and I-15 Enlarged Area



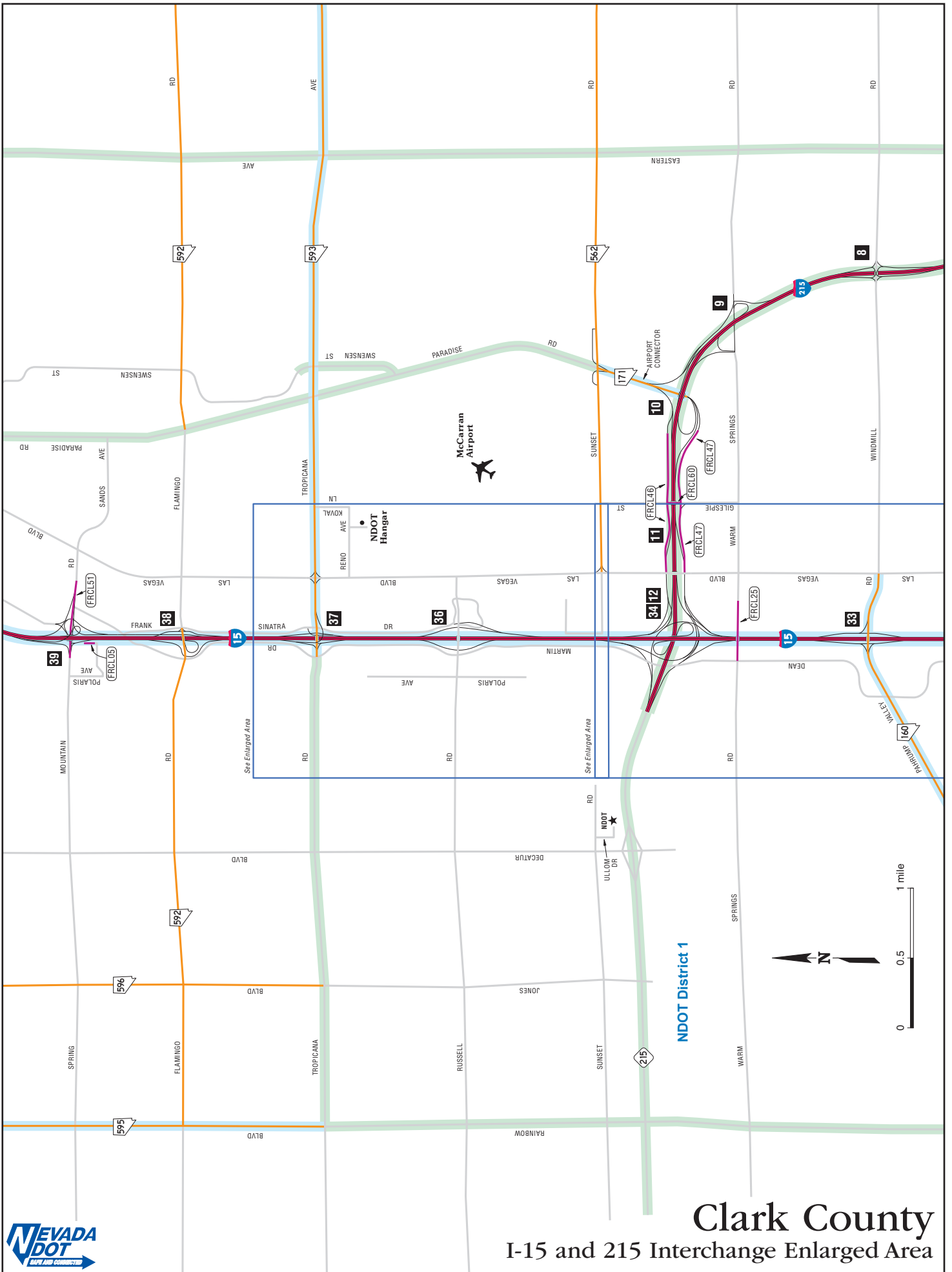
Clark County
Valley of Fire State Park Enlarged Area





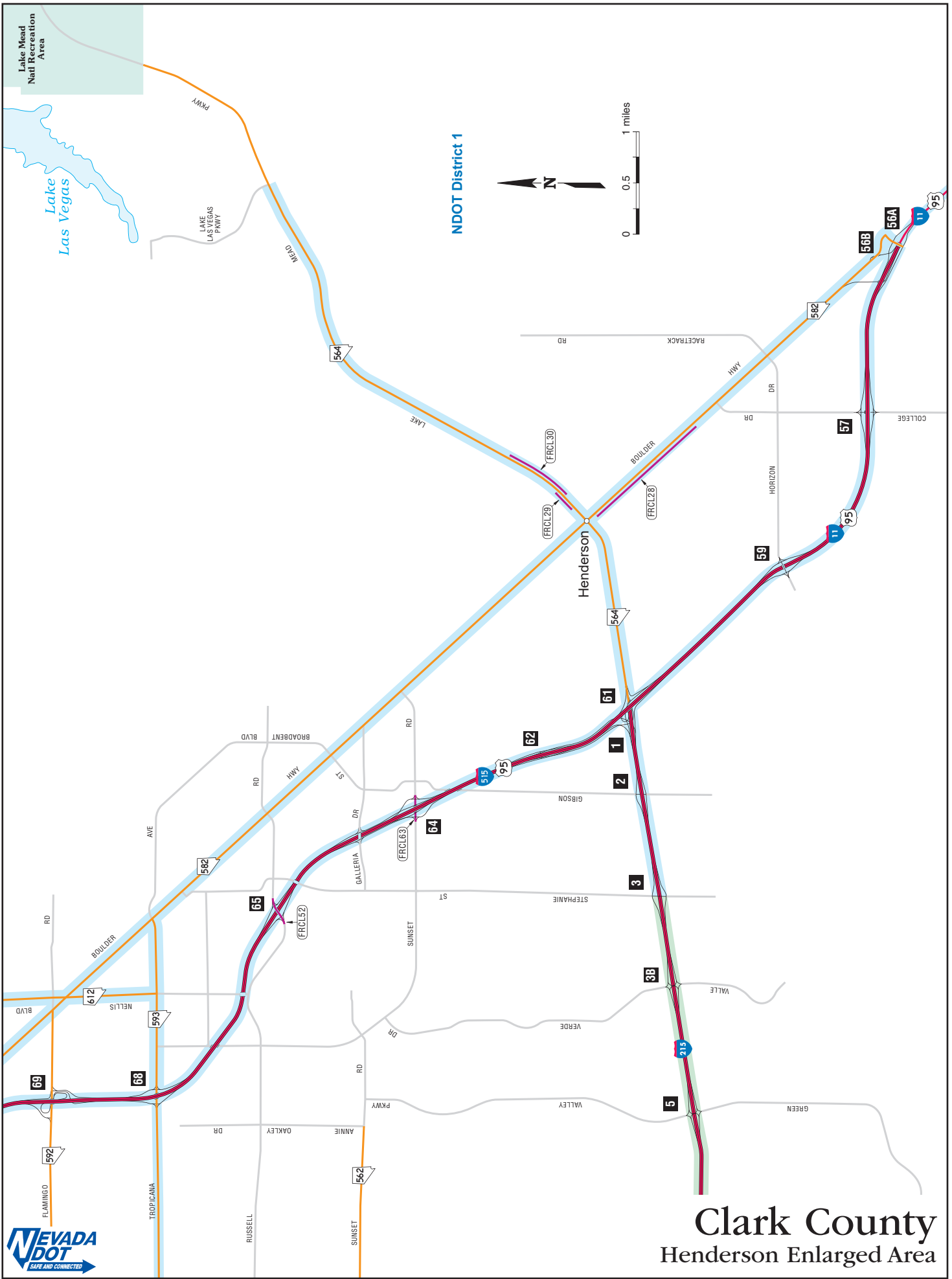
Clark County

I-15, US93 and US95 Interchange Enlarged Area

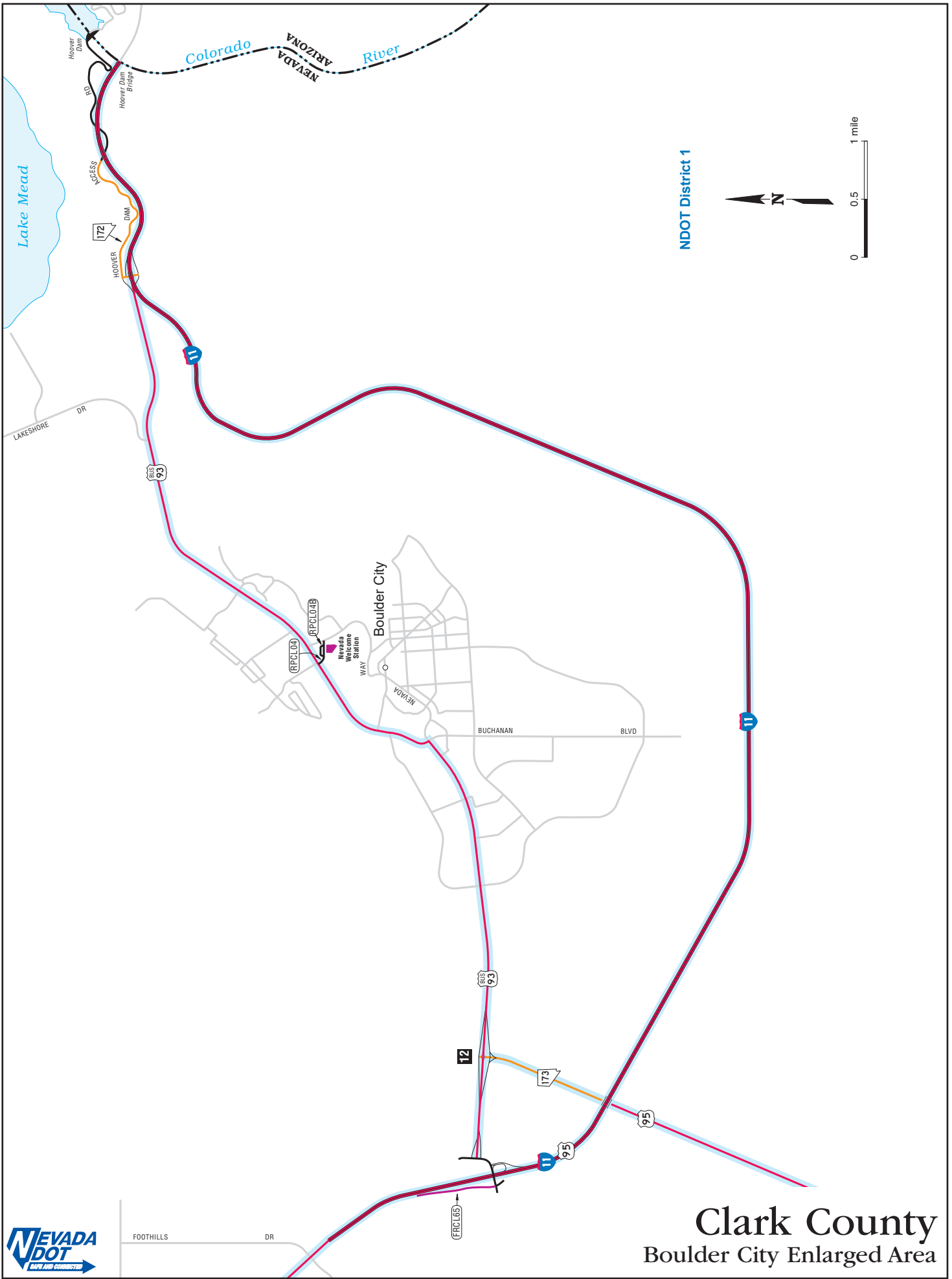


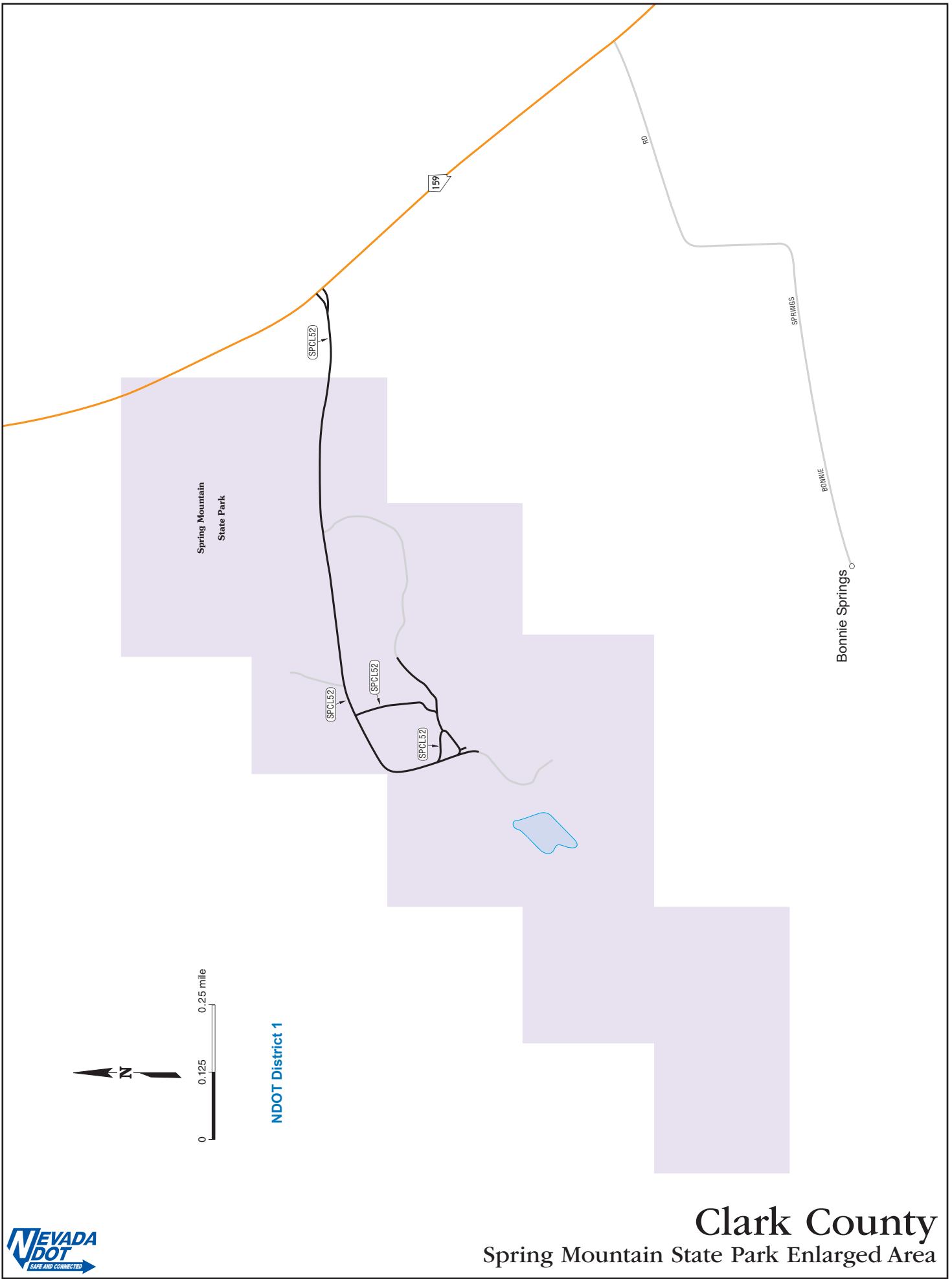
Clark County

I-15 and 215 Interchange Enlarged Area



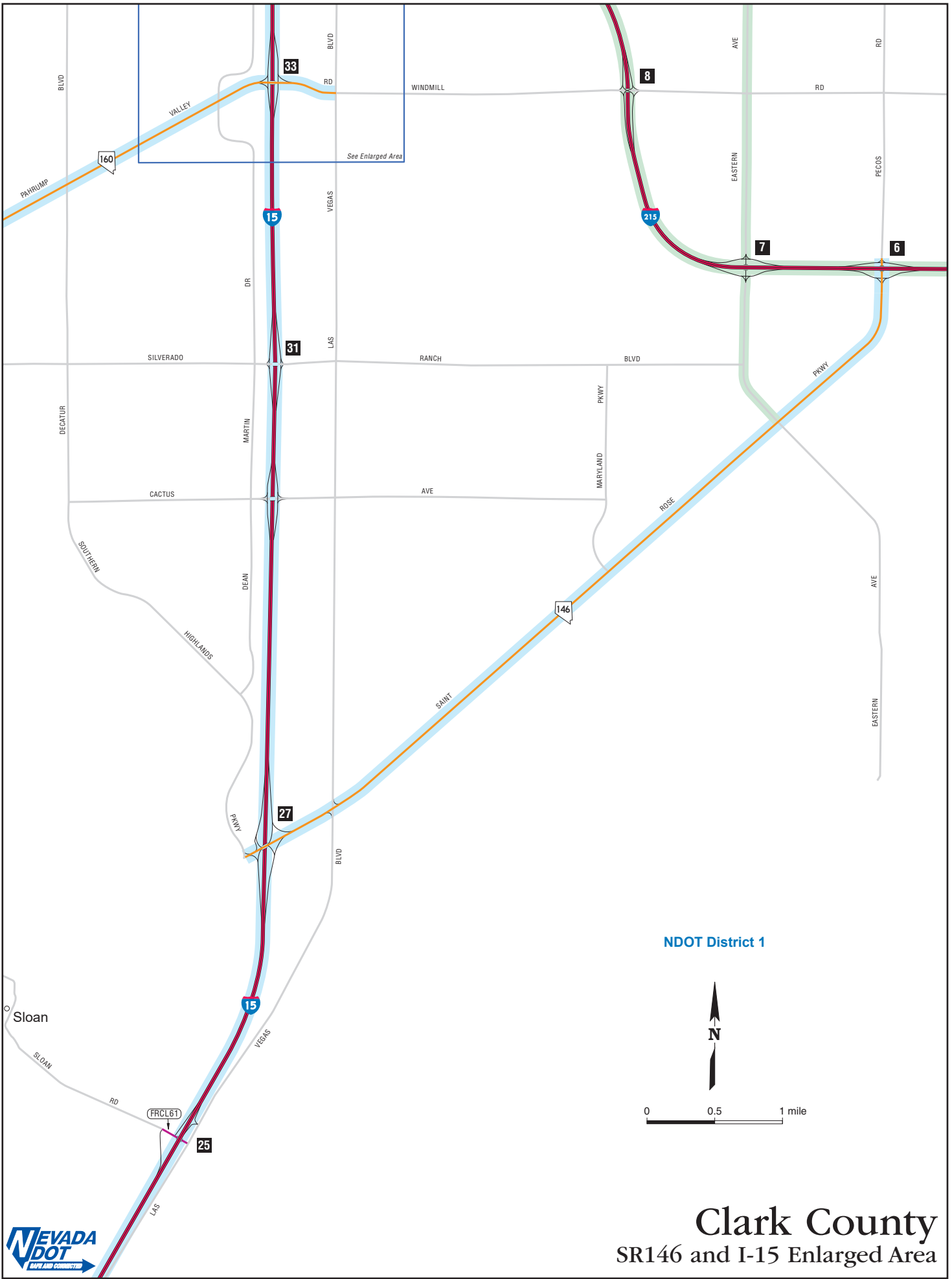
Clark County Henderson Enlarged Area





Clark County

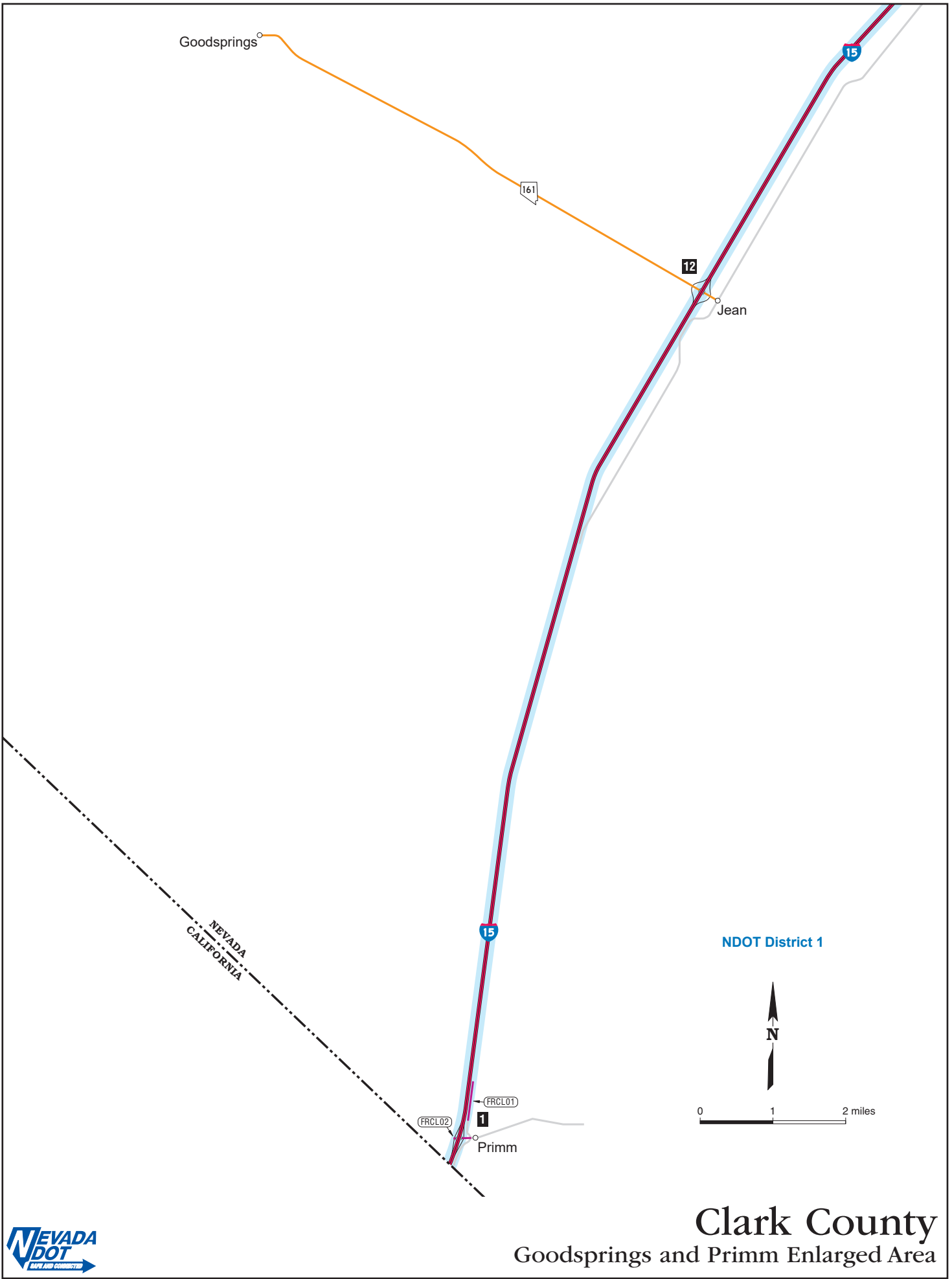
Spring Mountain State Park Enlarged Area



Clark County

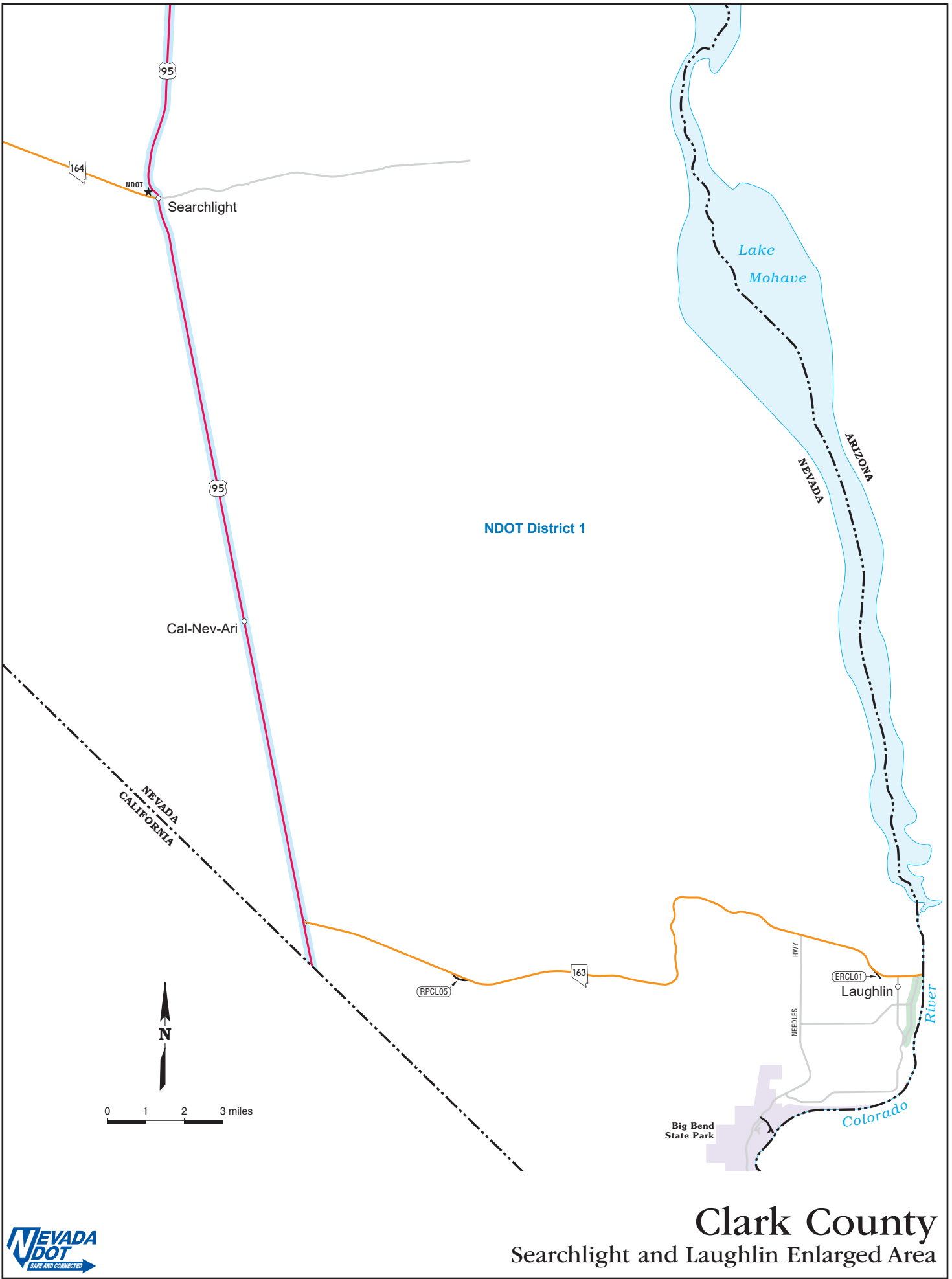
SR146 and I-15 Enlarged Area





Clark County

Goodsprings and Primm Enlarged Area

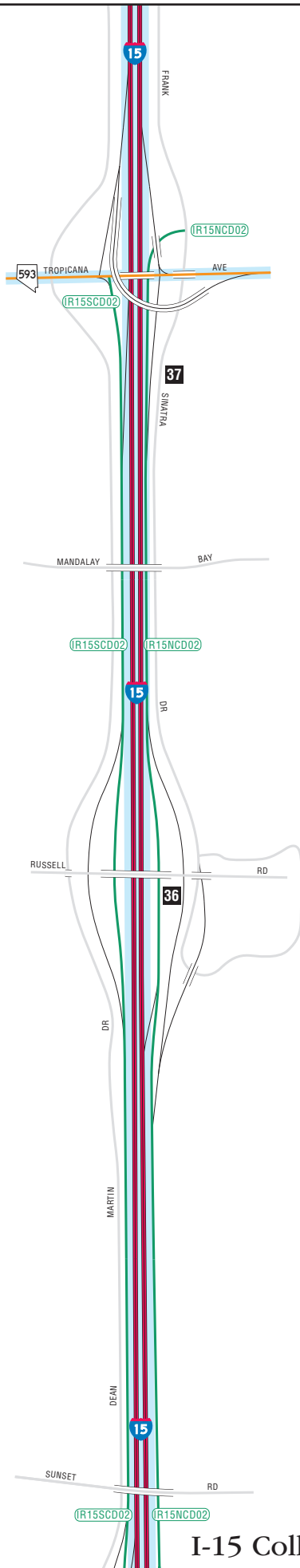


NDOT District 1

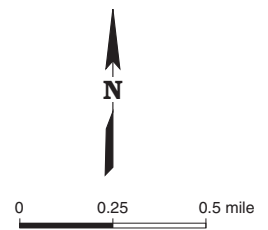
Clark County

Searchlight and Laughlin Enlarged Area





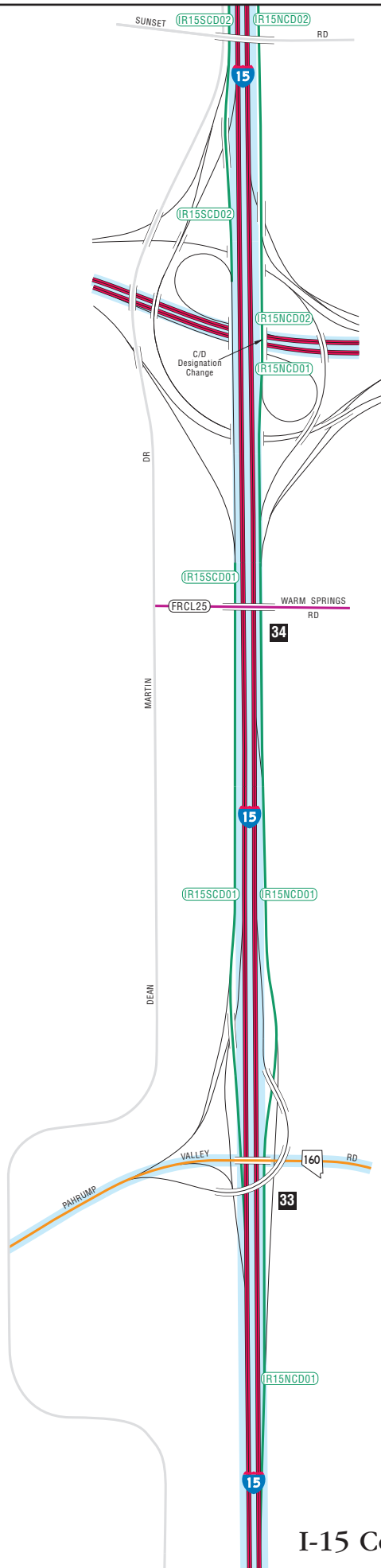
NDOT District 1



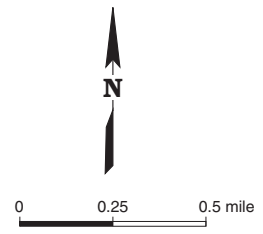
Clark County

I-15 Collector/Distributor Roads North





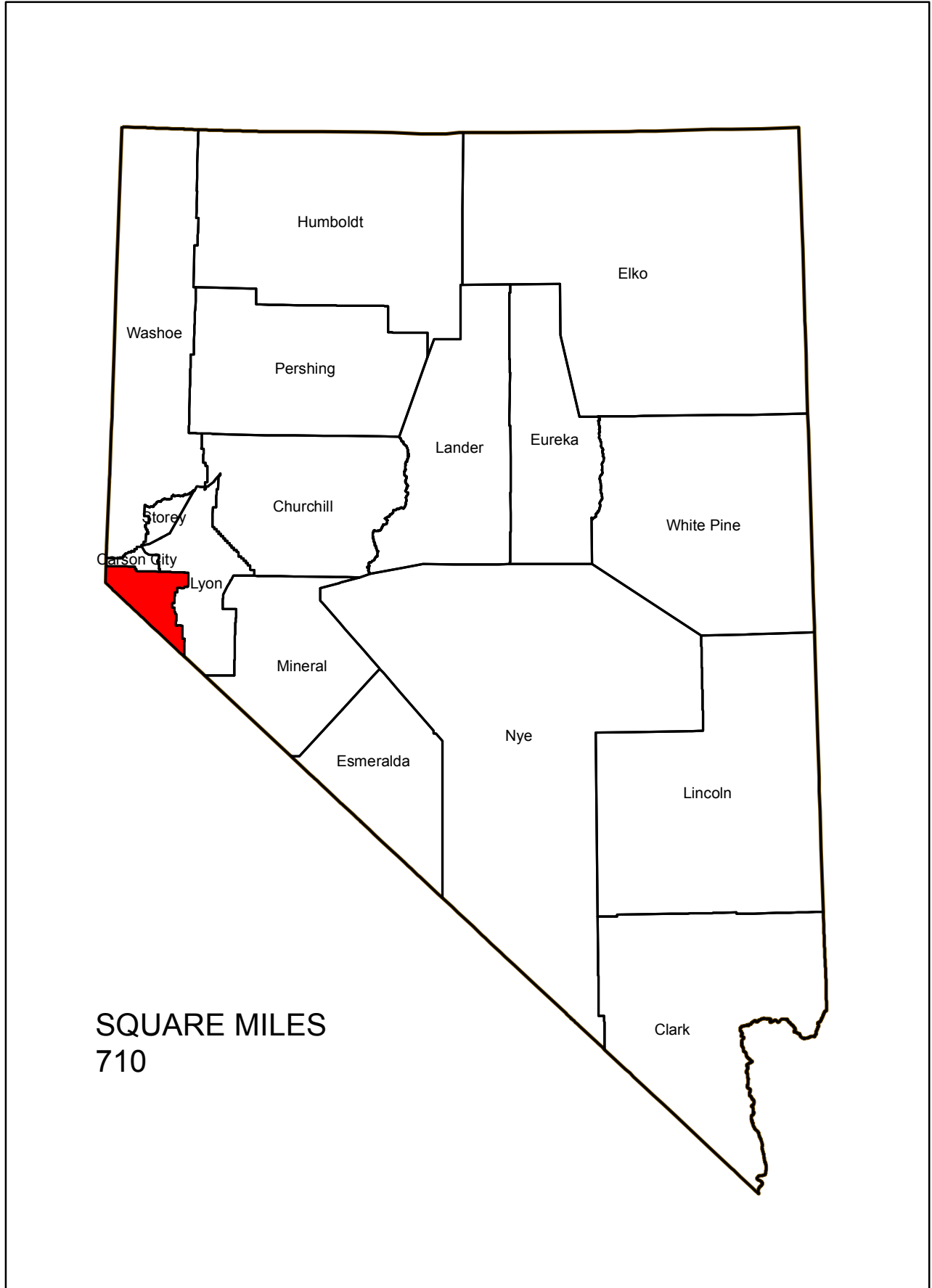
NDOT District 1



Clark County

I-15 Collector/Distributor Roads South

DOUGLAS COUNTY



DOUGLAS COUNTY

NEW SYSTEM & TERMINI

MILEAGE

US50 - RMID #7 & 1686 - W-E

CA/NV State Line (via Spooner Summit) to County cum mile 1.433	SU	1.433
From County cum mile 1.433 to the DO/CC County Line		13.155
CC/DO County Line to WUL of Carson City 0.152 miles west of DO/CC County Line		0.463
WUL of Carson City to DO/CC County Line	U	<u>0.096</u>
	US50 TOTAL	15.147

US395 - RMID #6 & 412 - S-N

CA State Line to SUL of Gardnerville at County cum mile 14.060		14.060
SUL of Gardnerville to NUL of Gardnerville at County cum mile 25.002	SU	10.942
NUL Gardnerville to the SUL of Carson City at County cum mile 30.994		5.992
SUL of Carson City to the DO/CC County Line	U	<u>2.962</u>
	US395 TOTAL	33.956

US TOTAL 49.103

SR28 - North Shore Rd. (Lake Tahoe) - RMID #57 - S-N

US50 to the DO/CC County Line		1.172
-------------------------------	--	-------

SR88 - Woodfords Rd. - RMID #195 - S-N

CA/NV State Line to Dressler Ln.		1.367
Dressler Ln. to US395	SU	<u>6.503</u>
		7.870

SR206 - Foothill Rd./Genoa Ln. - RMID #38 - S-N

SR88/Woodfords Rd. to Genoa Ln.		11.758
Genoa Ln. to US395		<u>3.673</u>
		15.431

SR207 - Kingsbury Grade - RMID #39 - W-E

US50 to County cum mile 1.575	SU	1.575
County cum mile 1.575 to SR206/Foothill Road		<u>9.498</u>
		11.073

SR208 - Topaz Rd./Yerington Rd. - RMID #40 - W-E

US395 to the DO/LY County Line		8.775
--------------------------------	--	-------

SR705 - Clear Creek Rd. - RMID #154 - W-E

CC/DO County Line to County cum mile 0.561		0.561
From 0.561 County cum mile to the DO/CC County Line	U	<u>0.356</u>
		0.917

SR756 - Centerville Rd. - RMID #162 - W-E

SR88/Woodfords Rd. east to US395 in Gardnerville	SU	3.980
--	----	-------

DOUGLAS COUNTY

NEW SYSTEM & TERMINI

MILEAGE

SR757 - Muller Ln. - RMID #163 - W-E

SR206/Foothill Rd. to SUL of Minden at county cum mile 2.007		2.007
SUL of Minden to US395	SU	<u>1.184</u>
		3.191

SR759 - Douglas County Airport Rd. - RMID #164 - W-E

US395 to 0.003 miles east of Heybourne Rd.		1.014
--	--	-------

SR760 - Elks Point Rd. - RMID #165 - W-E

From the Forest Service gate to US50		0.523
--------------------------------------	--	-------

	SR TOTAL	53.946
--	----------	--------

Douglas County Totals

US	49.103
SR	53.946
AR	0.165
FR	0.031
SP	<u>0.932</u>
	104.177

DOUGLAS COUNTY

ROUTE	RMID	DESCRIPTION	MILEAGE
--------------	-------------	--------------------	----------------

FRONTAGE ROADS

FRDO12	11486	Cave Rock Drive to 0.031 miles east of the junction of Lincoln Park Place	0.031
---------------	-------	---	-------

		FR TOTAL	0.031
--	--	----------	-------

ACCESS ROADS

ARDO01	1534	From US50 to the Spooner Maintenance Station	0.165
---------------	------	--	-------

		AR TOTAL	0.165
--	--	----------	-------

REST PARKS

RPDO02	11058	Mountain House Rest Park, US395, MP 4.30, approximately 1.00 mile north of Topaz Jct (RP 802)	0.092
---------------	-------	---	-------

		RP TOTAL	0.092
--	--	----------	-------

STATE PARKS

CAVE ROCK MANAGEMENT AREA

SPDO01	1582	Cave Rock Rd, from US50 to the CUL-DE-SAC via the boat ramp	0.305
---------------	------	---	-------

SPOONER LAKE MANAGEMENT AREA

SPDO03	1585	Spooner Lake Rd., from US50 through the loop to the main road	0.206
---------------	------	---	-------

SPDO03B	1587	Maintenance road, from the maintenance facility to the gate	0.175
----------------	------	---	-------

SPDO03C	1588	Loop A road, from Spooner Lake road through the loop	0.160
----------------	------	--	-------








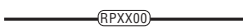









SPDO03D	1589	Loop B road, from Spooner Lake road to Spooner Lake road	0.086
----------------	------	--	-------

		SP TOTAL	0.932
--	--	----------	-------

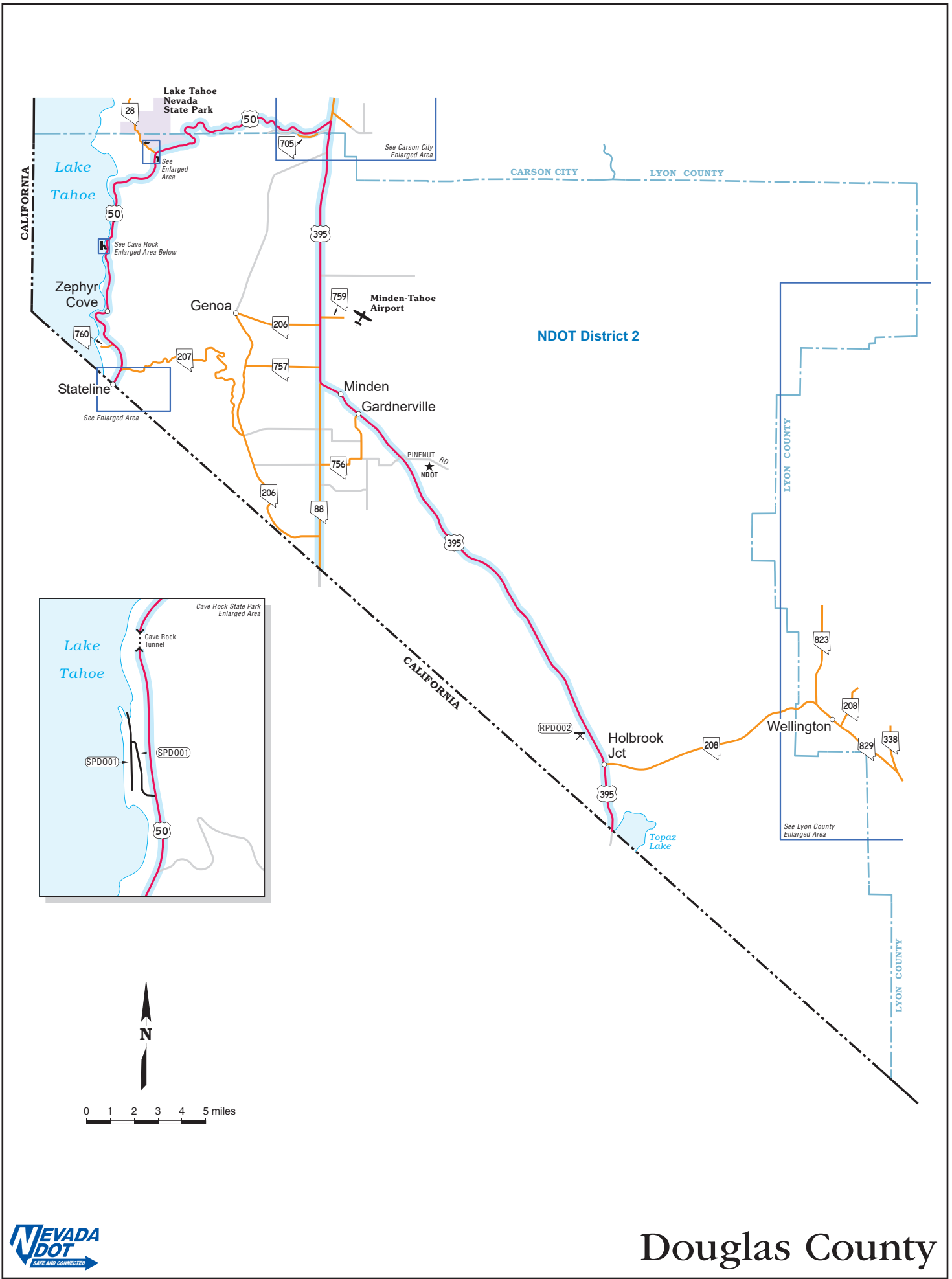
PARK AND RIDE

SR207		At the Jct of SR206/Foothill Rd/Genoa Ln.	
--------------	--	---	--

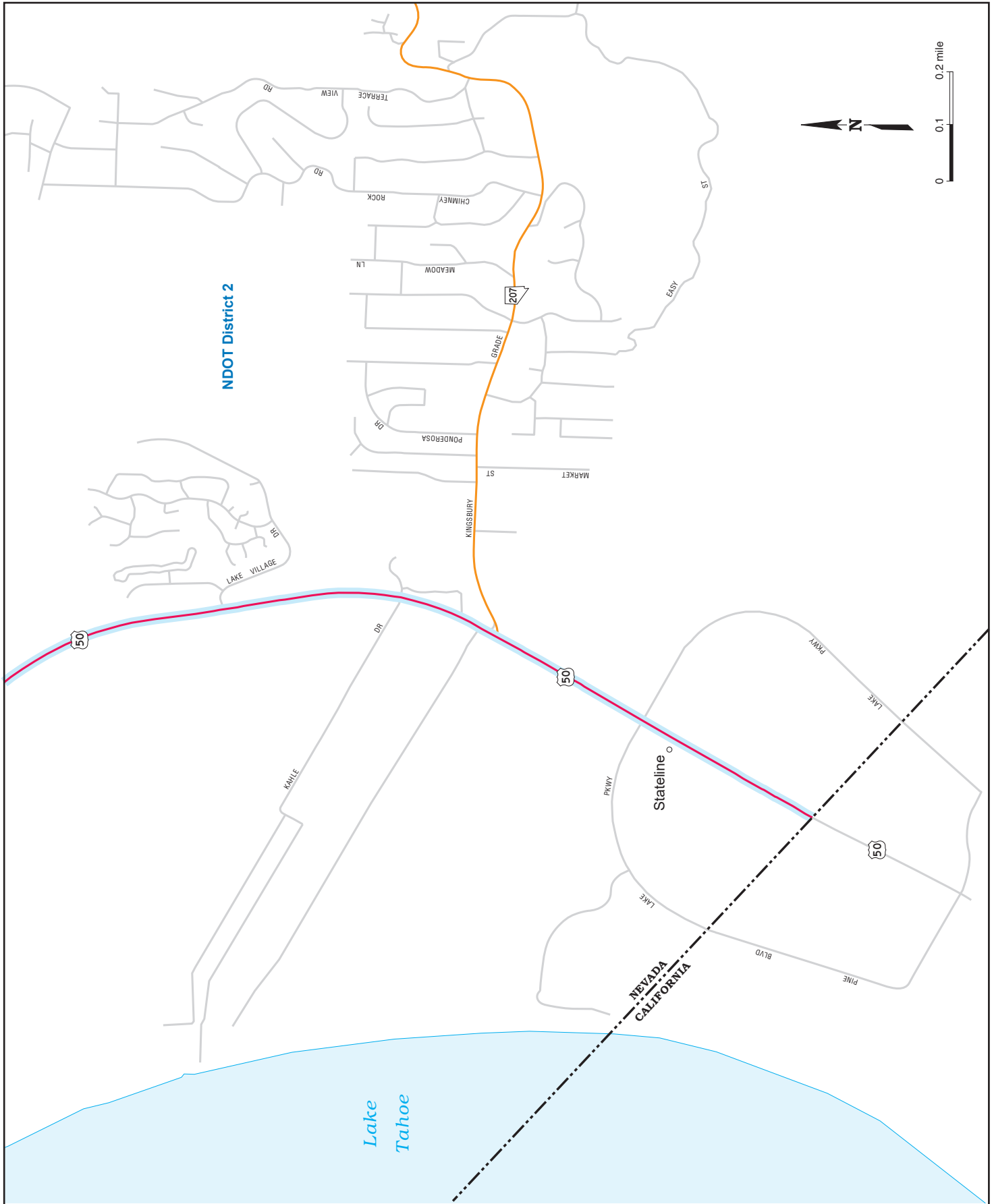
Map Legend

	State maintained portion of the National Highway System (NHS)
	Non-maintained portion of the National Highway System (NHS)
<p>Interchange number and Interchange symbol</p> 	Interstate route or controlled access
	United States route
	Nevada State route
	Frontage road
	Collector / Distributor road
	State park, rest park, escape ramp and other
	Ramp
	Non-maintained route (reference only)
	Proposed route
	Enlarged area boundary
	NDOT Maintenance District boundary
	NDOT Maintenance Station (staffed only)
	State Capital
	City, Town or Site
	Rest Park

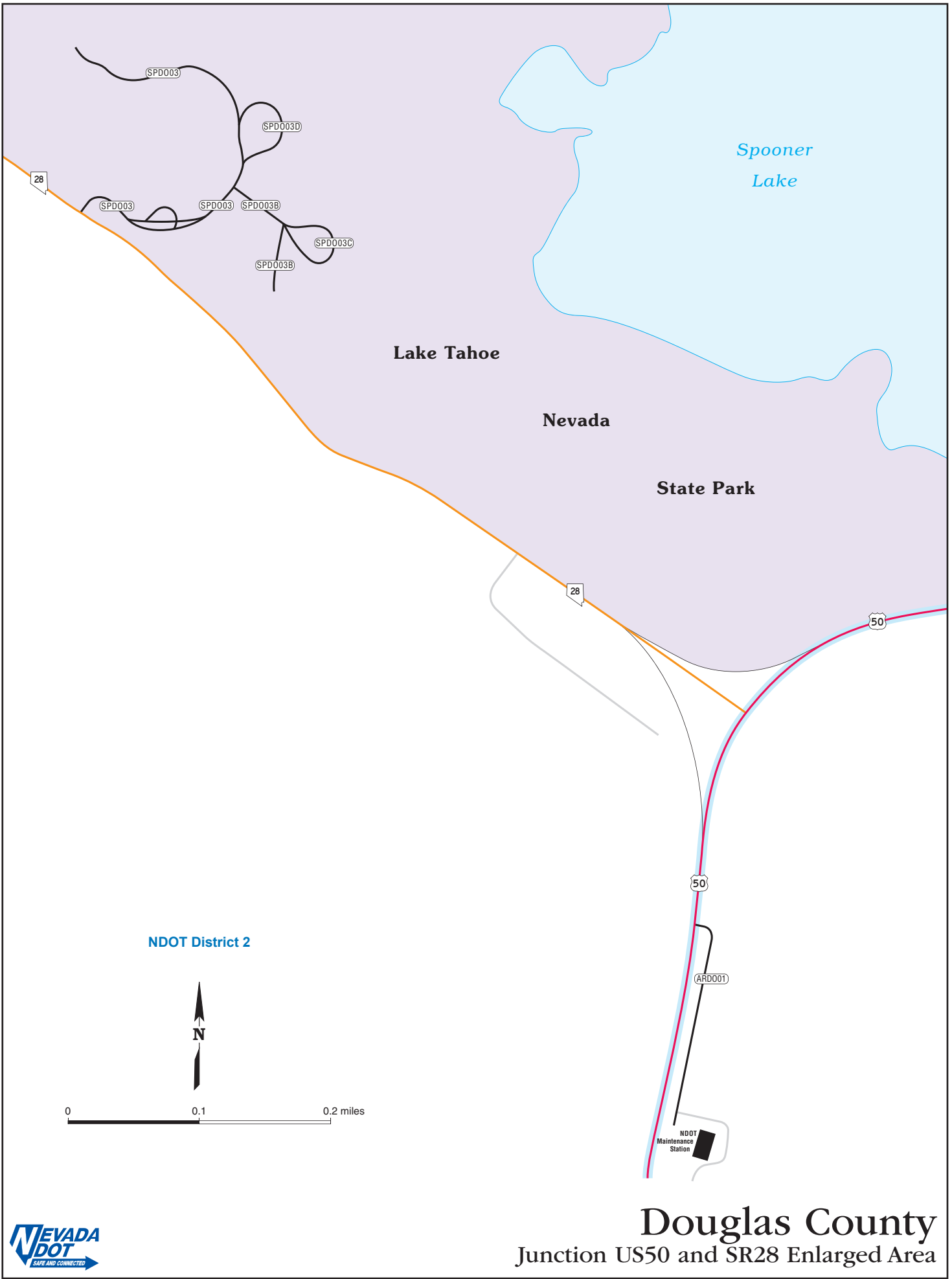
NOTE: Maps are not to scale



Douglas County



Douglas County Stateline Enlarged Area

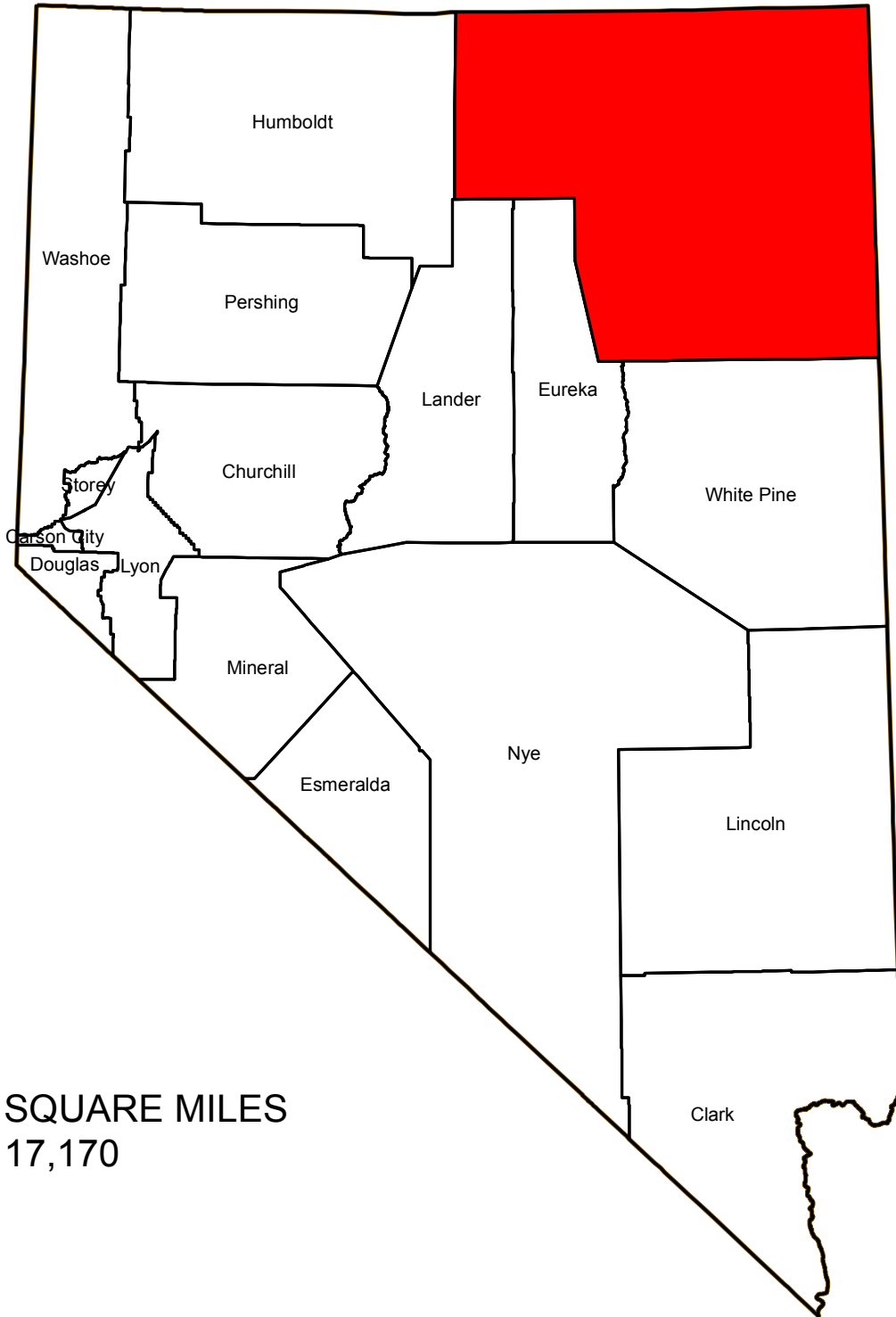


Douglas County

Junction US50 and SR28 Enlarged Area



ELKO COUNTY



ELKO COUNTY

NEW SYSTEM & TERMINI

MILEAGE

IR80 - RMID #5 & 407 - W-E

EU/EL County Line to WUL of Elko at county cum mile 19.838 19.838

WUL of Elko to EUL of Elko at county cum mile 30.886 SU 11.048

EUL of Elko to WUL of West Wendover at county cum mile 128.719 97.833

WUL of West Wendover to the NV/UT State Line SU 3.955

IR80 TOTAL 132.674

IR TOTAL 132.674

US93 - RMID #10 - S-N

WP/EL County Line to the NV/ID State Line 141.759

US93A - RMID #11 - S-N

WP/EL County Line to the SUL of West Wendover at county Cum mile 49.075 49.075

SUL of West Wendover to W. Wendover Blvd. SU 4.086

W. Wendover Blvd. to IR80, Wendover Intg, Ramps 3&4, Exit #410 SU 0.344

US93A TOTAL 53.505

US TOTAL 195.264

SR221 - Chestnut St. - RMID #41 - W-E

SR278/Eureka-Carlin Rd. to the Jct. of FREL02 2.973

SR223 - Humboldt Ave./6th St. - RMID #42 - W-E

SR231/Angel Lake Rd. north on Humboldt Ave. to 6th St. 0.877

6th St. south to US93 1.129

2.006

SR225 - Mountain City Hwy. - RMID 43 -S-N

SR535/Idaho St. to WUL of Elko at county cum mile 3.755 SU 3.755

WUL of Elko at county cum mile 3.755 to NV/ID State Line 96.498

100.253

SR226 - Deep Creek Hwy. - RMID 44 - S-N

SR225/Mountain City Hwy. to Maggie Summit Rd. 39.004

SR227 - Lamoille Rd. - RMID45 - W-E

SR535/Idaho St. to EUL of Elko at county cum mile 8.570 SU 8.570

EUL of Elko county cum mile 8.570 to Crossroad Ln. 11.551

20.121

ELKO County

NEW SYSTEM & TERMINI

MILEAGE

SR228 - Jiggs Rd. - RMID #46- S-N

South of Jiggs to SUL of Elko at County cum mile 26.566 26.566

SUL of Elko at County cum mile 26.566 to SR227/Lamoille Rd. SU 0.237

26.803

SR229 - Halleck Rd./ Secret Pass Rd. - RMID #47 - W-E

IR80, Ramps 3&4, Halleck Intg., Exit #321 to US93 south of Wells 50.274

SR230 - Starr Valley Rd. - RMID #48 - W-E

Cattleguard north of Ramps 3&4, IR80, Deeth-Starr Valley Intg., Exit# 333 to FREL28 13.063

SR231 - Angel Lake Rd. - RMID #49 - S-N

Fee booth at Angel Lake to the Jct of SR223/Humboldt Ave./Sixth St. 11.600

SR232 - Clover Valley Rd. - RMID #50- S-N

5 miles south of Steeles Creek to US93 14.537

SR233 - Montello Rd. - RMID #51 - S-N

IR80, Oasis Intg., Exit #378 from FREL46 south of Ramps 1&2 to NV/UT State Line 34.256

SR278 - Eureka Rd./Carlin Rd. - RMID #56- S-N

EL/EU County Line to cattleguard, north side, IR80, West Carlin Intg, Exit #279 4.969

SR535 - Idaho St. - RMID #117 - W-E

IR80, W Elko Intg, Exit #298, 0.055 miles north of Ramps 3&4 at cattleguard to west city limits of Elko SU 2.401

SR225/Mountain City Hwy. to SR227/Lamoille Hwy./5th St. SU 0.790

3.191

ELKO COUNTY

NEW SYSTEM & TERMINI

MILEAGE

SR766 - Newmont Mine Rd. - RMID #166 - S-N

SR221/Chestnut St. in Carlin to EL/EU County Line

5.191

SR767 - Ruby Valley Rd. - RMID #167 - S-N

EOP north to SR229/Secret Pass Rd.

1.951

SR TOTAL 330.192

Elko County Totals

IR	132.674
US	195.264
SR	330.192
FR	53.206
SP	<u>2.960</u>
	714.296

ELKO COUNTY

ROUTE	RMID	DESCRIPTION	MILEAGE
<u>FRONTAGE ROADS</u>			
FREL02	276	From 0.243 miles west of SR221, north side IR80, east Carlin Intg., Exit #282 to 0.163 miles east of SR221	0.406
FREL03	248	From 1.175 miles west of FREL04, north side IR80, Vivian Grade Sep. to 1.014 miles east of Gallagher Rd.	2.189
FREL04	274	From FREL05, south side IR80, east Carlin Intg., Exit #282 to FREL03	0.101
FREL05	201	From SR221 south of IR80 East Carlin Intg., Exit #282 to concrete barrier on the north side of IR80	5.404
FREL06	282	From 3.300 miles west of FREL07 at RR tracks, south side IR80, Hunter Intg., Exit #292 to gate at the entrance to Maggie Creek Ranch	3.502
FREL07	236	From FREL06 near Ramps 1&2, IR80, Hunter Intg., Exit #292, to Ramps 3&4	0.091
FREL08	229	From 0.354 miles west of FREL09 at RR tracks, south side IR80 near Avenel Grade Sep. to SR535, south side IR80, West Elko Intg., Exit #298	3.100
FREL09	227	From FREL08, south side IR80, Avenel Grade Sep. to north side of IR80, Avenel Grade Sep.	0.061
FREL11	1065	From FREL40, south side IR80, Summit Intg, Exit #373 to 1.909 miles west at the R/W fence (Reverse Mileposted)	1.909
FREL17	1510	E. Jennings Way, south side IR80, Exit #303 from Idaho St. to 0.052 miles north of Ramps 3&4	SU 0.250
FREL18	237	Kittridge Canyon Rd. from Ruby Vista Dr. to the Jct. of Idaho St.	SU 0.101
FREL19	231	Youth Center Rd., from FREL54, Idaho St., south side IR80, Industrial Grade Sep to entrance of the NV Youth Training Center, north side IR80	SU 0.381
FREL20	232	White Rock Rd., from FREL54, Idaho St., south side IR80, White Rock Grade Sep to 25th St., north side IR80	SU 0.243
FREL21	233	From FREL54, Idaho St., south side of IR80, Osino Intg., Exit #310 to 0.025 miles north of Ramps 3&4 at cattleguard	0.107
FREL22	234	From 0.030 miles south of Ramps 1&2 at cattleguard, south side IR80, Exit #314 to 0.011 miles north of Ramps 3&4 at cattleguard	0.102

ELKO COUNTY

ROUTE	RMID	DESCRIPTION	MILEAGE
FREL23	235	From cattleguard north of Ramps 3&4, north side IR80, Elburz Intg., Exit #317 to cattleguard southeast of IR80	1.395
FREL24	246	From 0.276 miles west of Ramps 1&2 at EOP, south side IR80, Exit #328 to 0.167 miles west of Ramps 3&4 at EOP, north side IR80	0.527
FREL26	230	From 0.455 miles south of Bridge Structure H-909E at cattleguard, south side Jarbidge Grade Sep to 0.039 miles north of structure H-909W at cattleguard, north side IR80	0.519
FREL27	228	From 1.716 miles west of FREL28, north side IR80, Grey's Creek Grade Sep. to FREL28	1.716
FREL28	255	From 0.291 miles S of FREL27, S side IR80 at Grey's Creek Grade Sep. to 11.204 miles east to Wells City limits at pavement change	11.495
FREL30	254	From FREL31, south side IR80, Trout Creek Grade Sep. to FREL28, north side IR80	0.051
FREL31	253	From SR230, south side IR80, Exit #343 to 1.159 miles east of FREL30 at R/W fence, south side IR80	1.721
FREL32	252	From FREL70, north side IR80, Exit #352 to 1.105 miles east of FREL70, north side IR80	1.105
FREL33	251	From US93, south side IR80, East Wells Intg., Exit #352 to 0.937 miles east of US93 at EOP	0.937
FREL35	249	From 0.401 miles W. of FREL36, south side IR80, Exit #360 to 1.199 miles east of FREL36, south side IR80	1.599
FREL36	238	From FREL35, south side IR80, Moor Intg., Exit #360 to the north side IR80 at Jct of FREL72	0.164
FREL37	1066	From 0.601 miles west of FREL39, south side IR80, Independence Valley Intg., Exit #365 to 0.080 miles east of FREL39, south side IR80	0.681
FREL38	1067	From 0.091 miles west FREL39, north side IR80, Independence Valley Intg, Exit #365 to 0.720 miles east of FREL39, north side IR80	0.811
FREL39	1068	From FREL37, south side IR80, Independence Valley Intg., Exit #365 to FREL38, north side IR80	0.138
FREL40	1069	From IR80, Ramps 1&2, Summit Intg., Exit #373, to FREL41 to north side of IR80	0.301

ELKO COUNTY			
ROUTE	RMID	DESCRIPTION	MILEAGE
<u>FRONTAGE ROADS</u>			
FREL41	1070	From 0.104 miles west of FREL40, north side IR80, Exit #373 to 0.160 miles east of FREL40, north side IR80	0.264
FREL42	1056	From Jct of FREL40, south side IR80, Summit Intg., Exit #373 to 0.225 miles east of FREL40, south side IR80	0.225
FREL43	1057	From entrance of Pequop Maintenance Station, south side IR80, Pequop Intg., Exit #376 to FREL57, north side IR80	0.498
FREL46	1072	From 1.282 miles west of SR233, R/W post, south side IR80, Oasis Intg., Exit #378 to SR233	1.282
FREL47	1073	From FREL49 south side Shaffer Intg., Exit #387 to cattleguard on the north side of IR80	0.230
FREL49	1074	From FREL47 south side IR80, Shaffer Intg., Exit #387 east for 3.122 miles	3.122
FREL54	373	Idaho St., 0.232 miles west of Youth Center Rd./ FREL19, south side IR80, Industrial Grade Sep.	SU 2.988
		Jct of FREL21, south side of IR80	<u>1.918</u>
		TOTAL	4.906
FREL55	1217	From the Elko County Line, south side IR80, west Carlin Intg., Exit #279 to SR278	1.560
FREL57	1075	From the Jct of FREL43 to 0.056 miles north at cattleguard, north side of IR80, Pequop Intg., Exit #376	0.056
FREL58	1076	From County Rd., south side IR80, Ola Grade Sep to County Rd., north side of IR80	SU 0.155
FREL59	1077	From IR80, Ramps 3&4, W Wendover Intg. to NDOT Maintenance Station	0.447
FREL60	1078	From 0.059 miles south of Ramps 1&2 at R/W fence, south side of IR80, Pilot Intg., Exit #398 to 0.026 miles north of Ramps 3&4 at R/W fence, north side of IR80	0.228
FREL61	245	From 0.058 miles south of Ramps 1&2, south side of IR80, Beverly Hills Intg., Exit #348 to FREL28, north side of IR80	0.226
FREL70	244	Sixth St, north side IR80, East Wells Intg., Exit #352 from US93 to the east Jct. of Ramp 5A	0.406
FREL72	11174	From the EOP at cattleguard 0.395 miles west of FREL36 to 0.017 miles E. of FREL36 at IR80, Exit #360	0.412
FR TOTAL			53.206

ELKO COUNTY

ROUTE	RMID	DESCRIPTION	MILEAGE
RPEL12	11060	Salmon Falls Creek Rest Park, US93, MP 138.00, north of Contact (RP812)	0.147
RPEL13	11059	Pequop Rest Park, IR80, MP 95.35, west and east side (RP813)	0.057
RP TOTAL			0.204

STATE PARKS








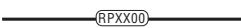









SOUTH FORK RECREATION AREA

SPEL74	1591	South Fork road, from SPEL74B to Boat Ramp road	1.508
SPEL74B	1592	Boat Ramp road, from South Fork road to the boat ramp	0.520

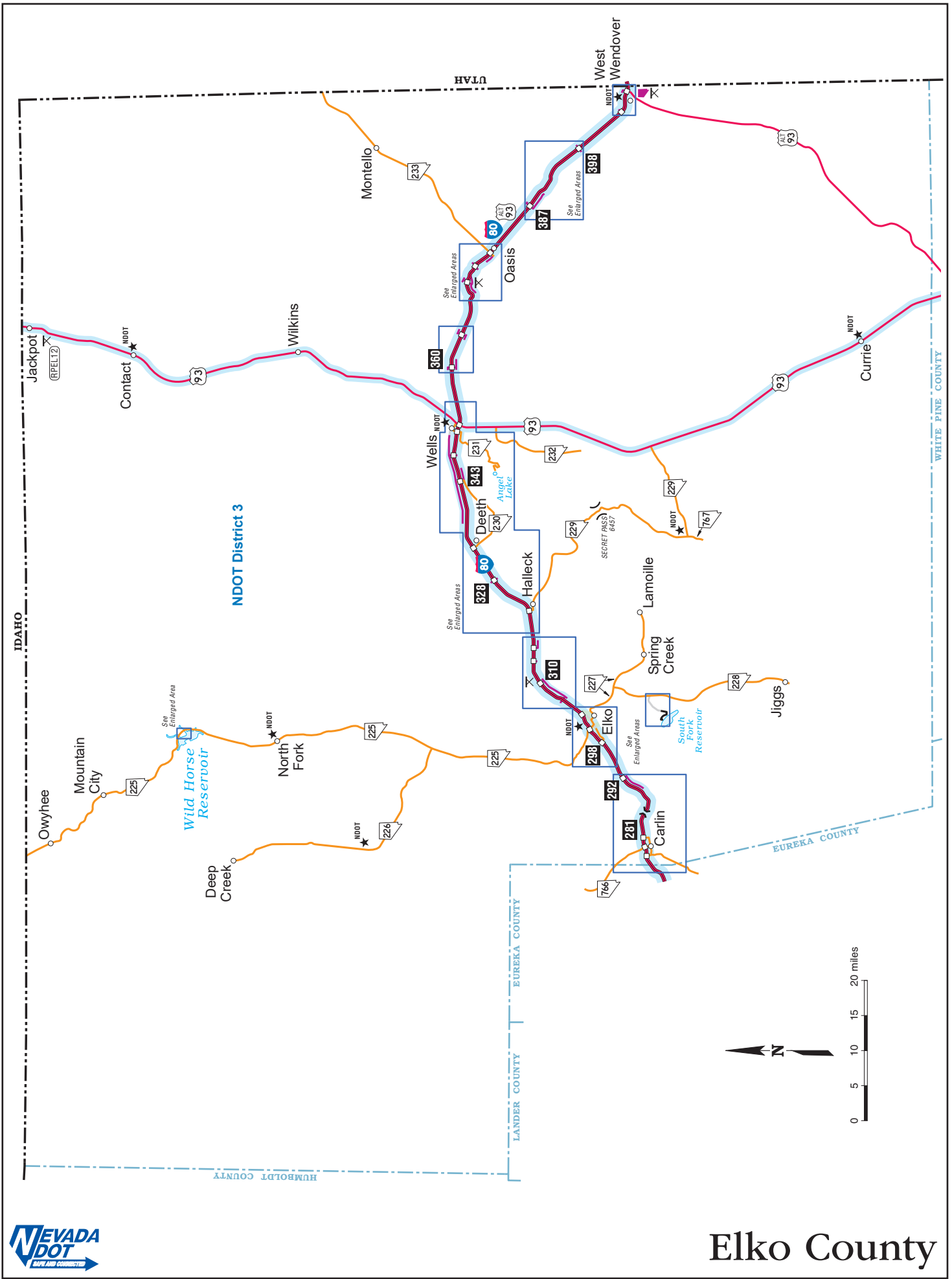
WILD HORSE RECREATION AREA

SPEL76	1598	Main Park road, from SR225 to the boat ramp	0.902
SPEL76B	1599	Dump road, from the main park road to the main park road	0.030
SP TOTAL			2.960

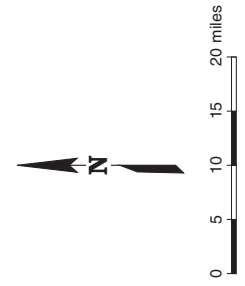
Map Legend

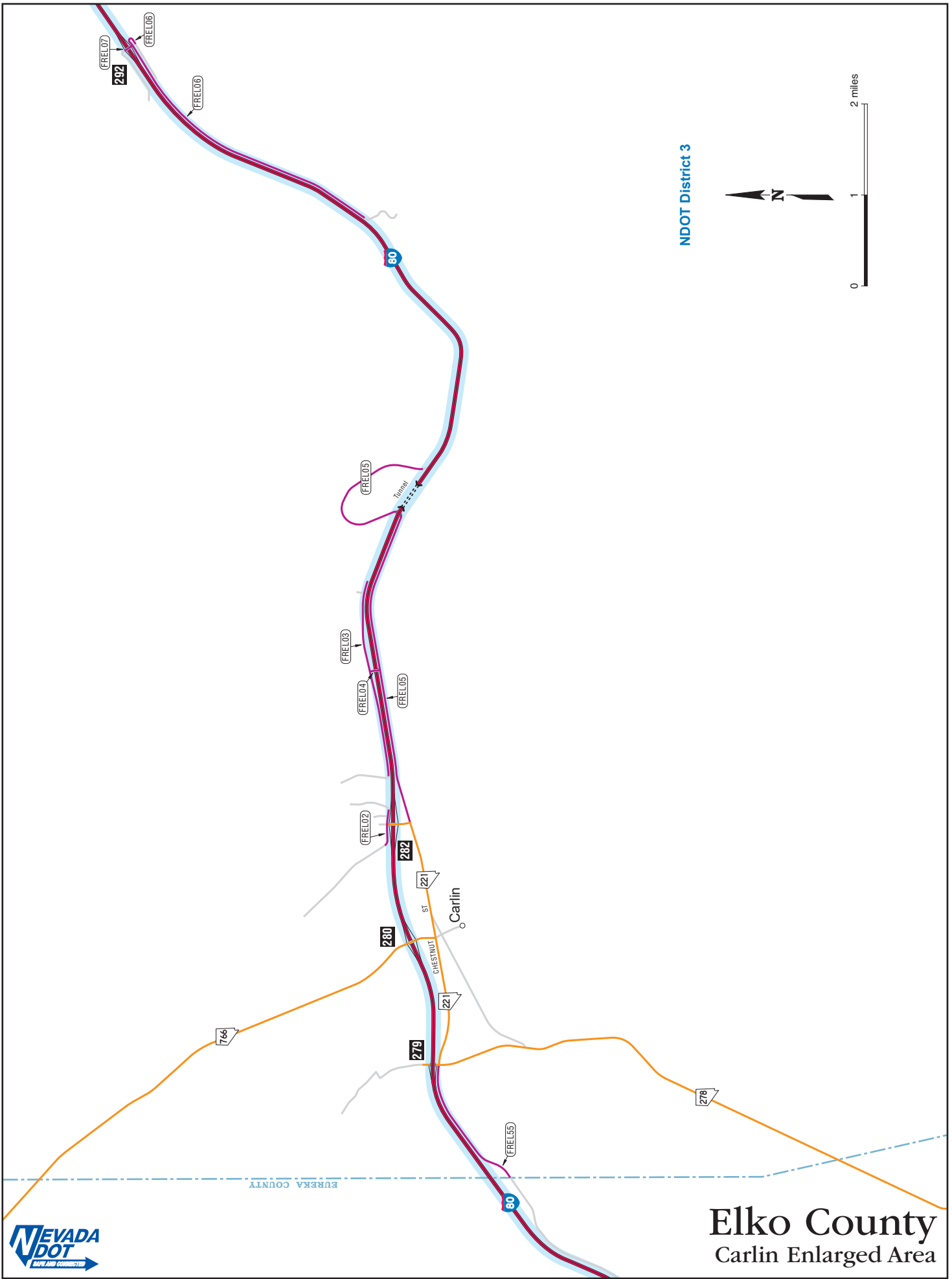
	State maintained portion of the National Highway System (NHS)
	Non-maintained portion of the National Highway System (NHS)
<p>Interchange number and Interchange symbol</p> 	Interstate route or controlled access
	United States route
	Nevada State route
	Frontage road
	Collector / Distributor road
	State park, rest park, escape ramp and other
	Ramp
	Non-maintained route (reference only)
	Proposed route
	Enlarged area boundary
	NDOT Maintenance District boundary
	NDOT Maintenance Station (staffed only)
	State Capital
	City, Town or Site
	Rest Park

NOTE: Maps are not to scale



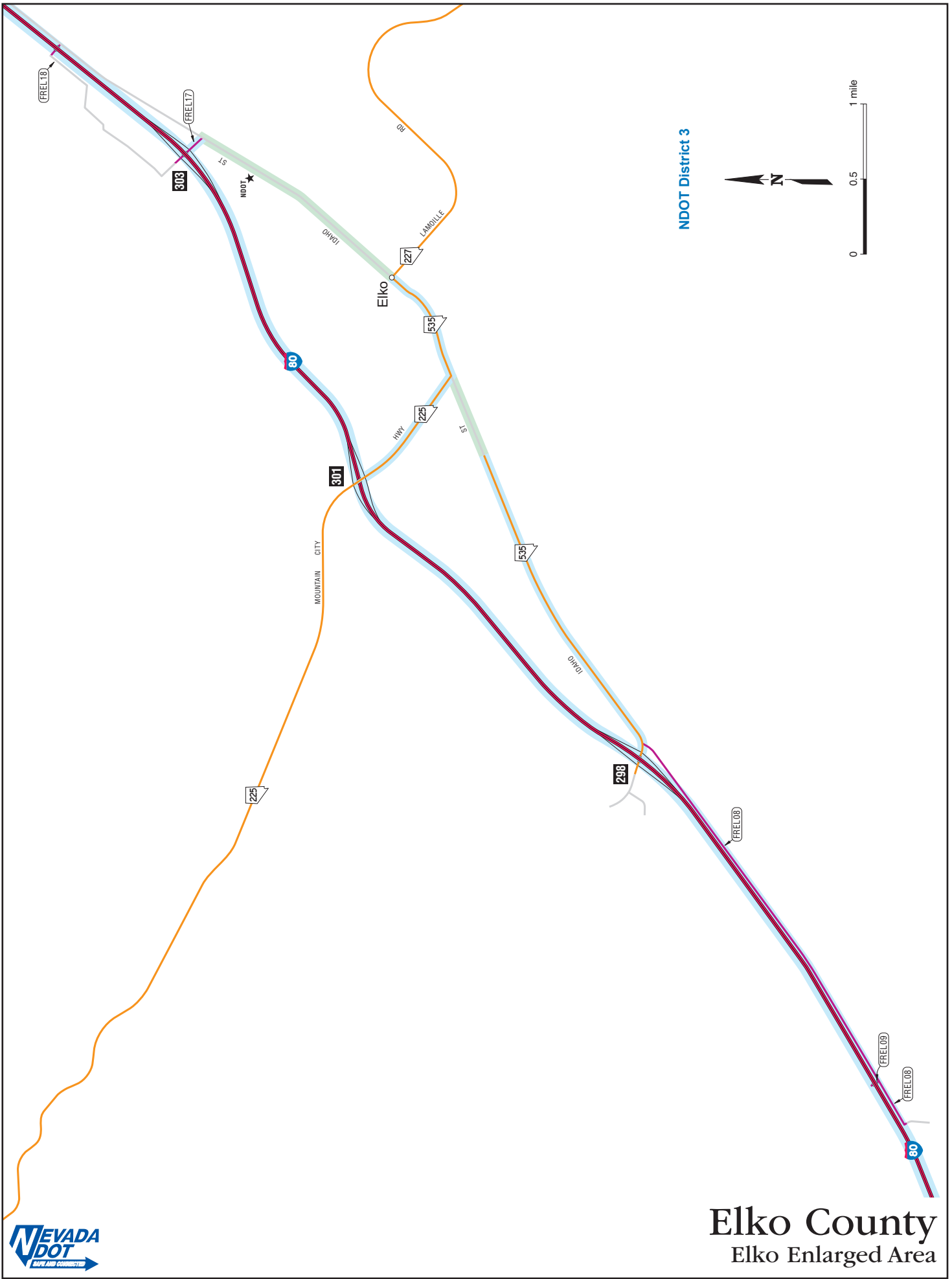
Elko County





Elko County

Carlin Enlarged Area

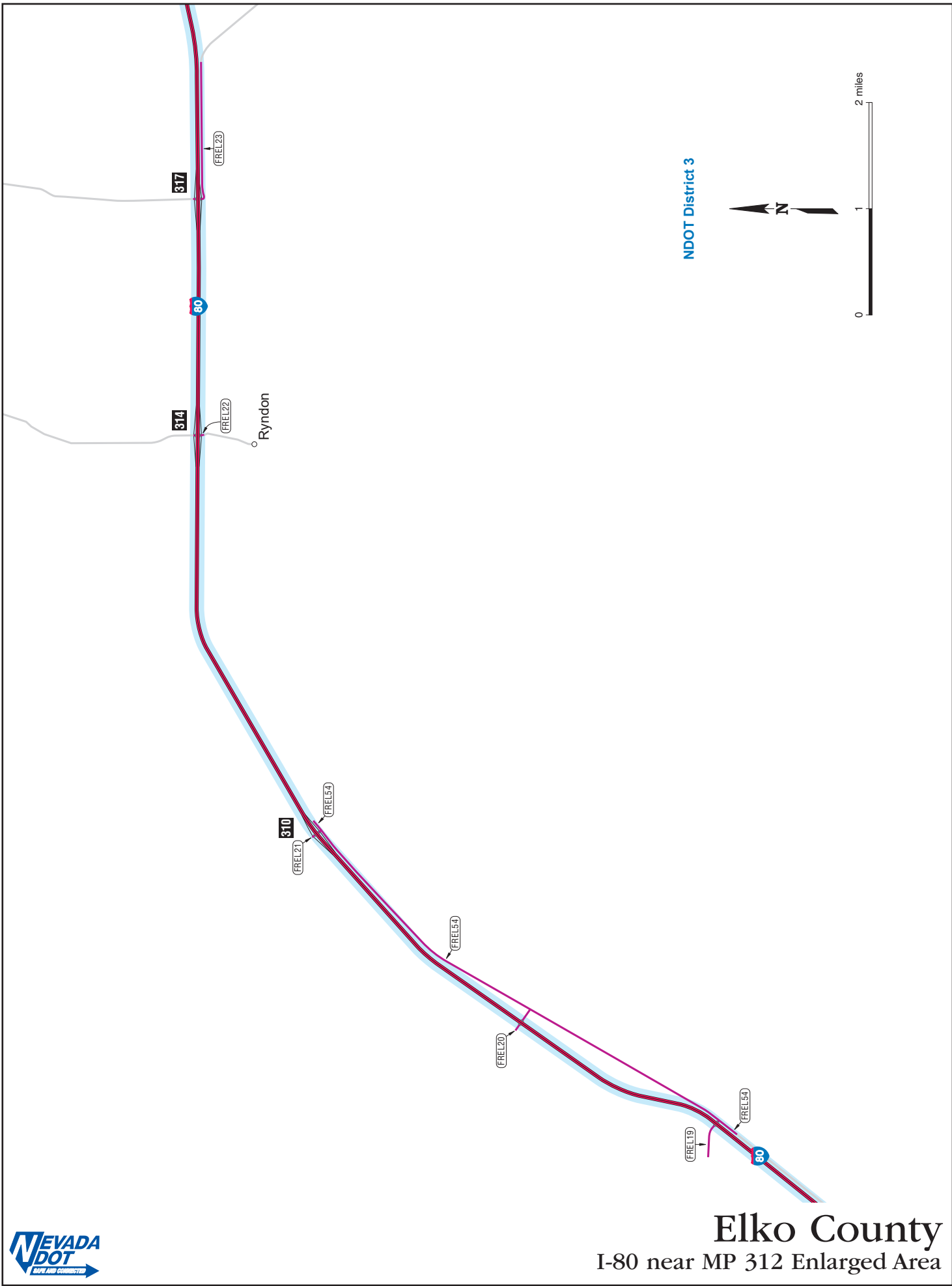


NDOT District 3



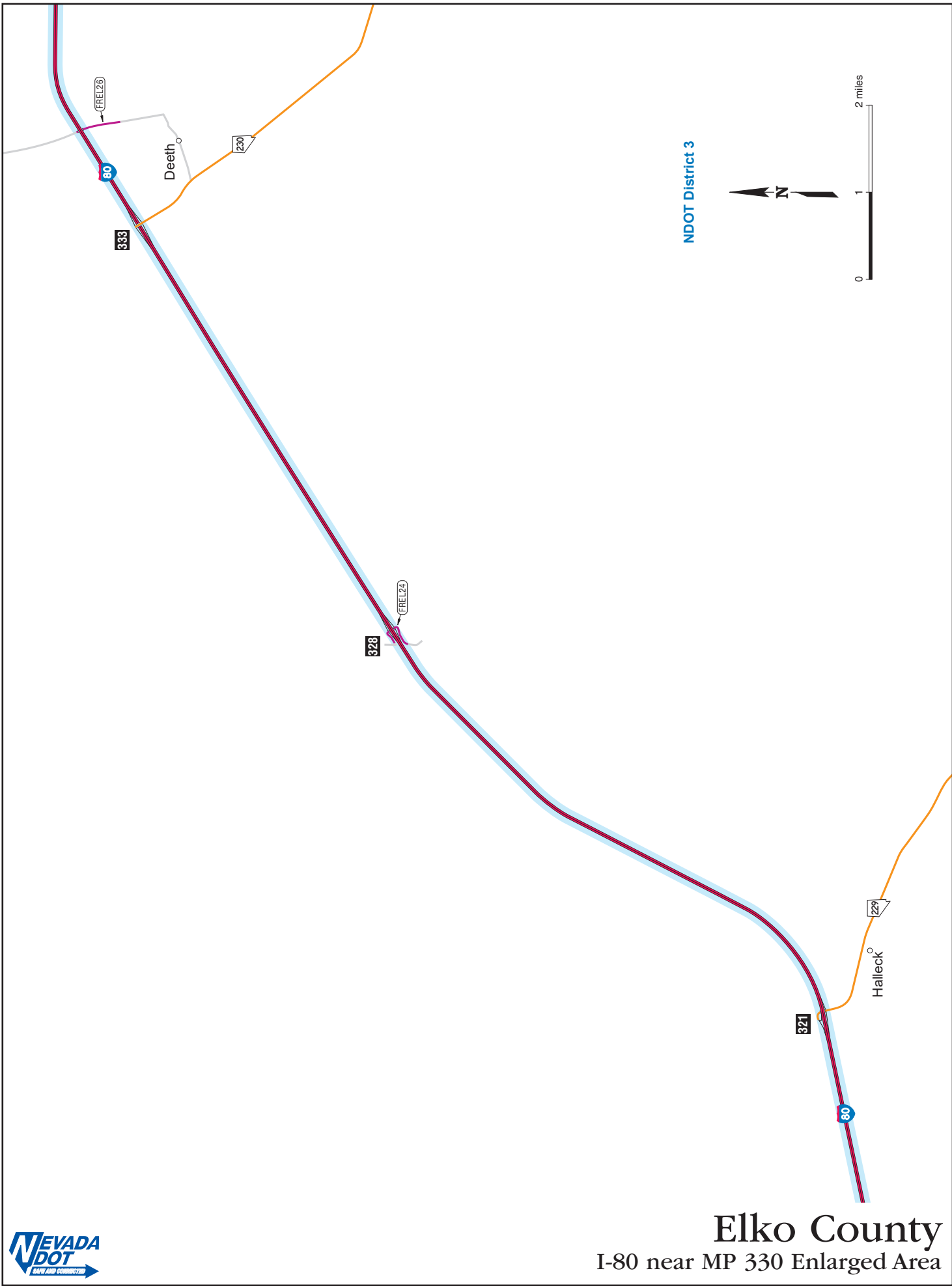
Elko County

Elko Enlarged Area



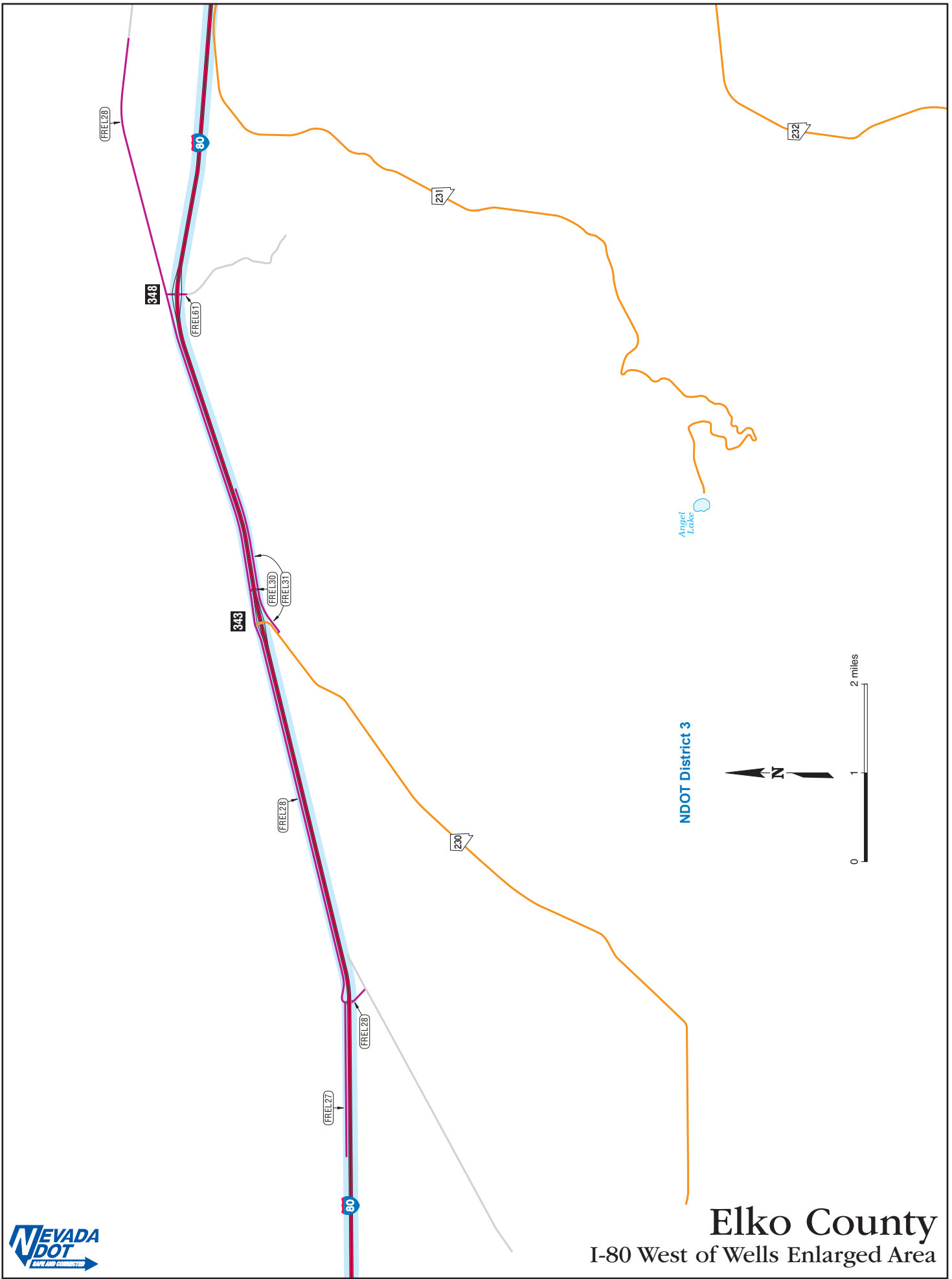
Elko County

I-80 near MP 312 Enlarged Area



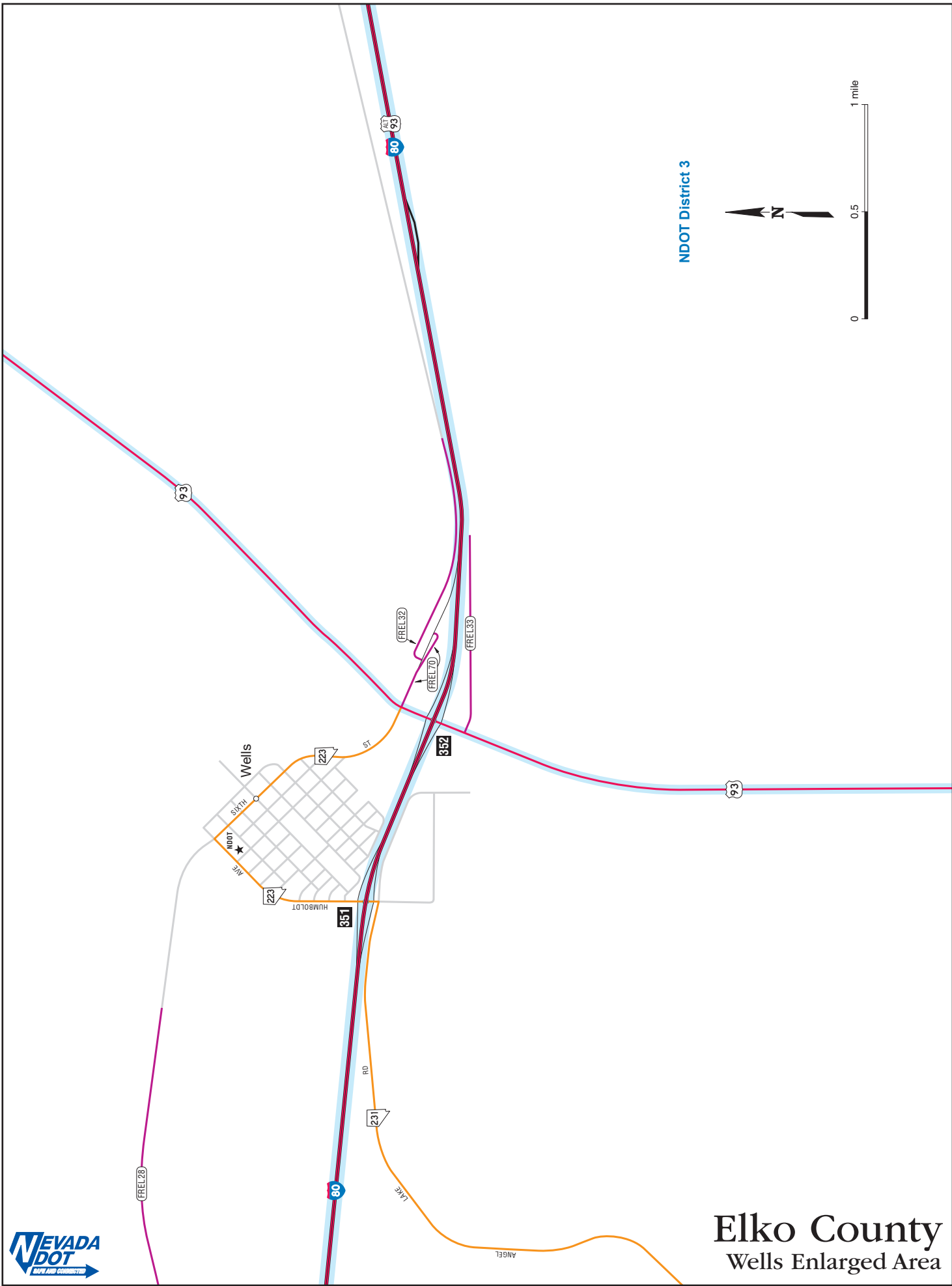
Elko County

I-80 near MP 330 Enlarged Area



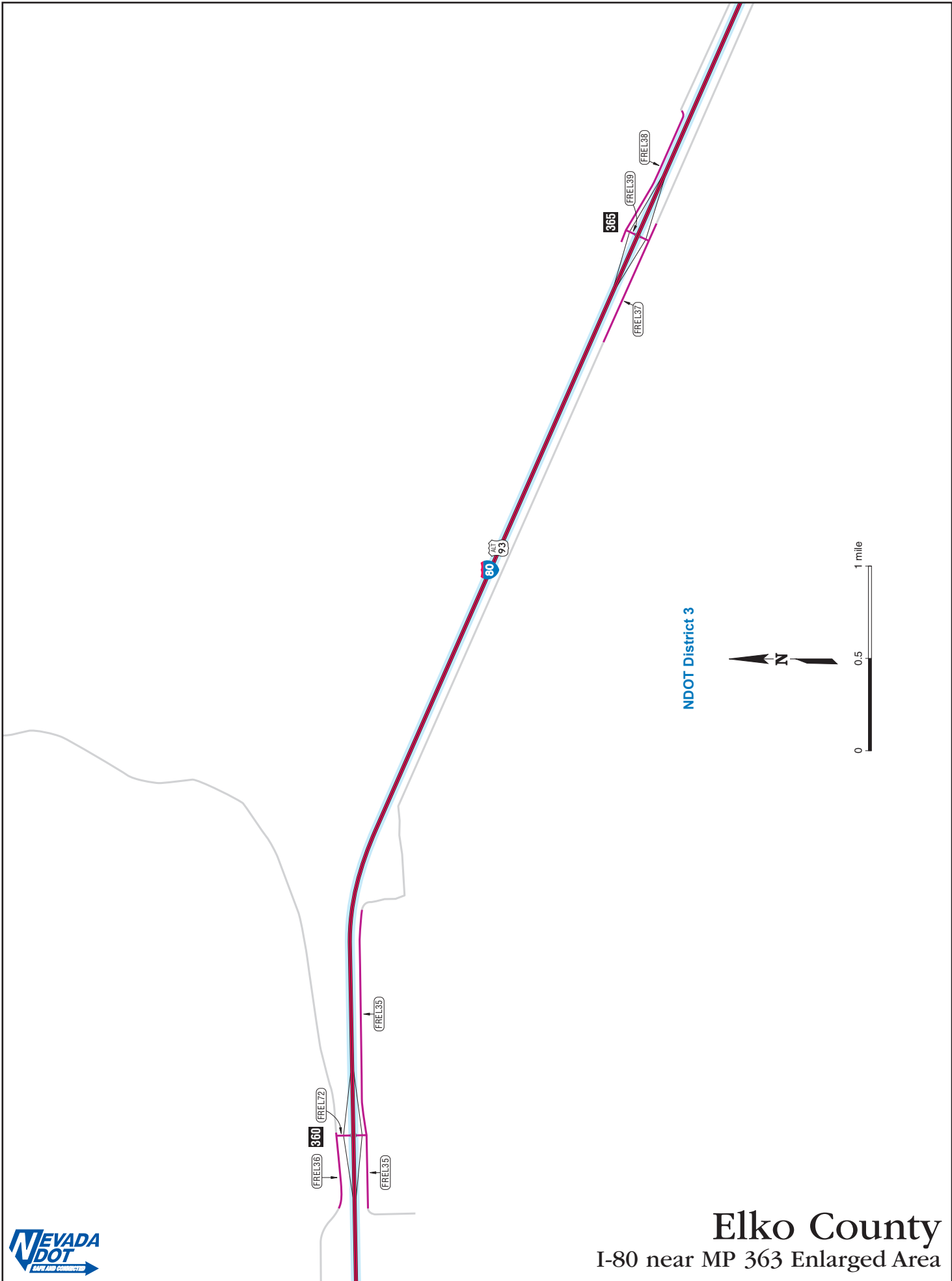
Elko County

I-80 West of Wells Enlarged Area



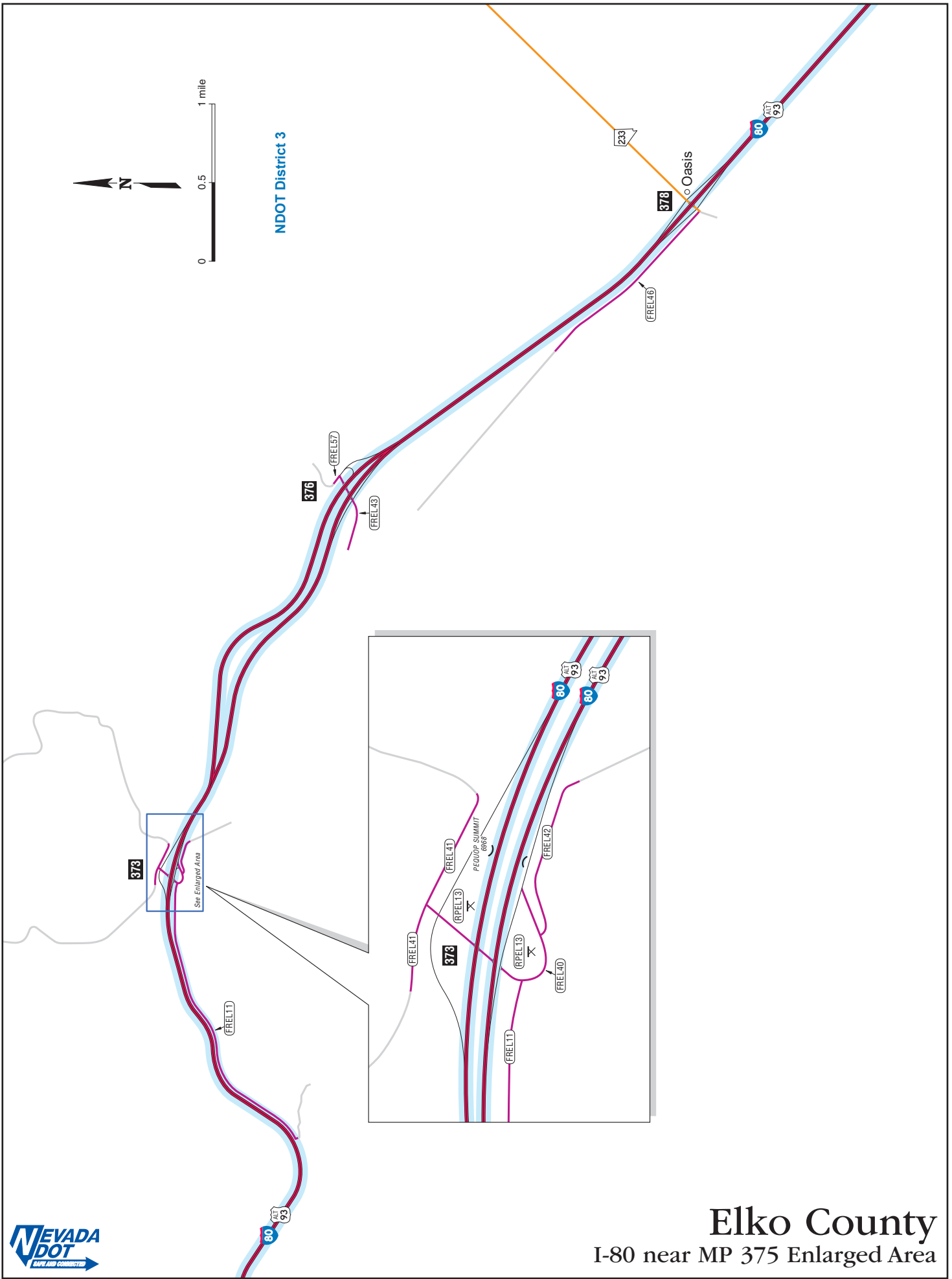
Elko County

Wells Enlarged Area



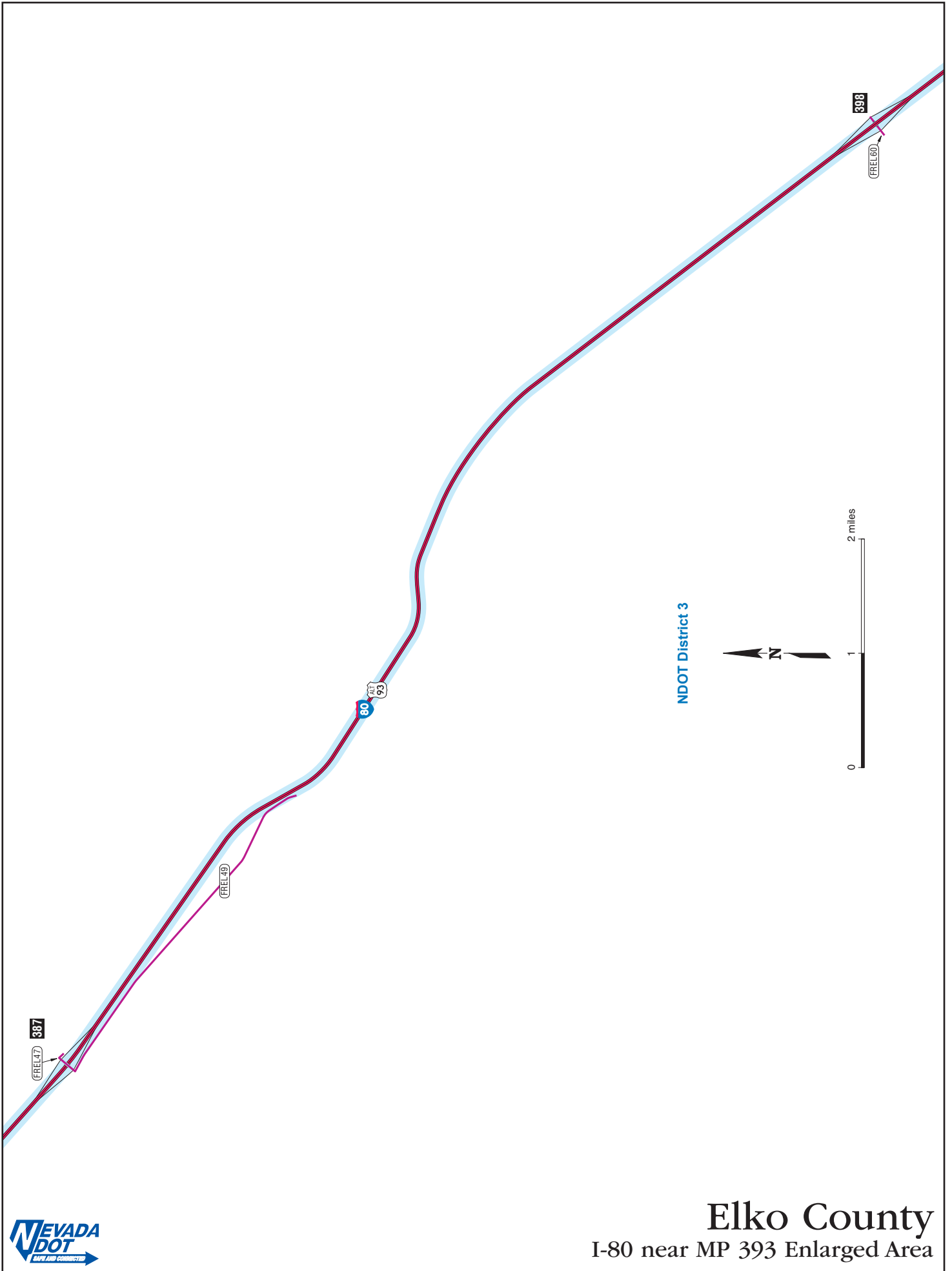
Elko County

I-80 near MP 363 Enlarged Area



Elko County

I-80 near MP 375 Enlarged Area



Elko County

I-80 near MP 393 Enlarged Area

UTAH

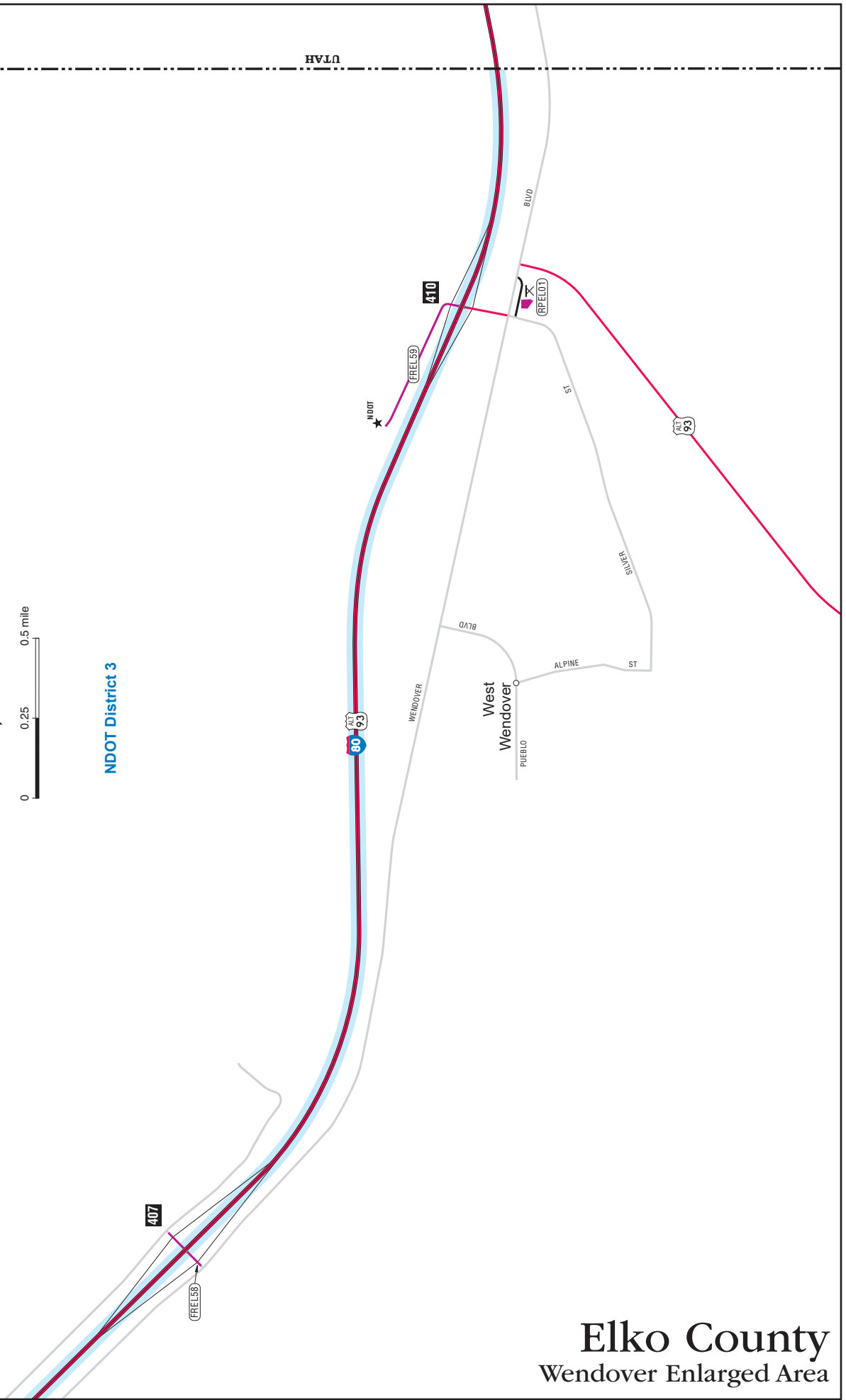


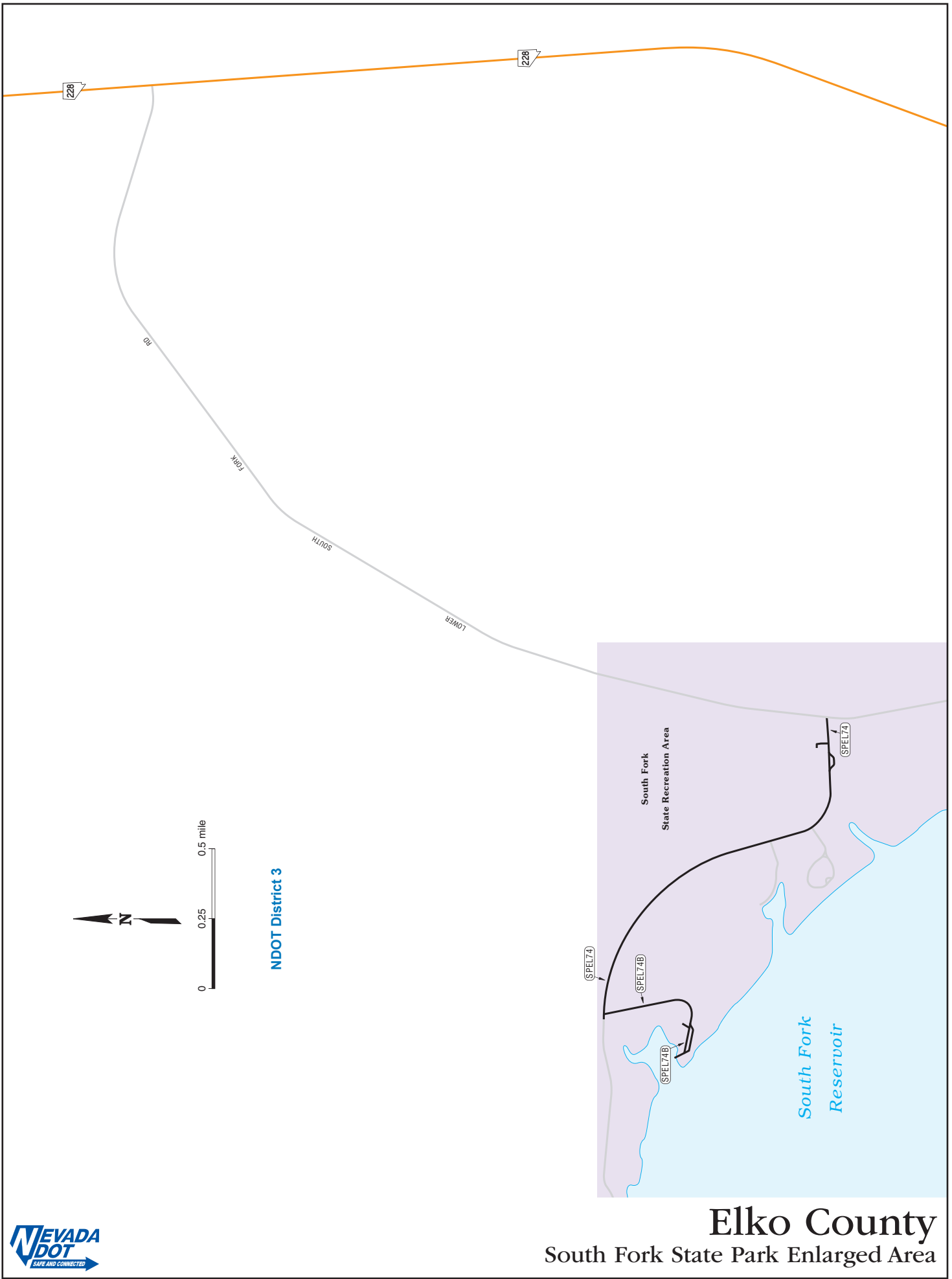
0 0.25 0.5 mile

NDOT District 3



Elko County Wendover Enlarged Area



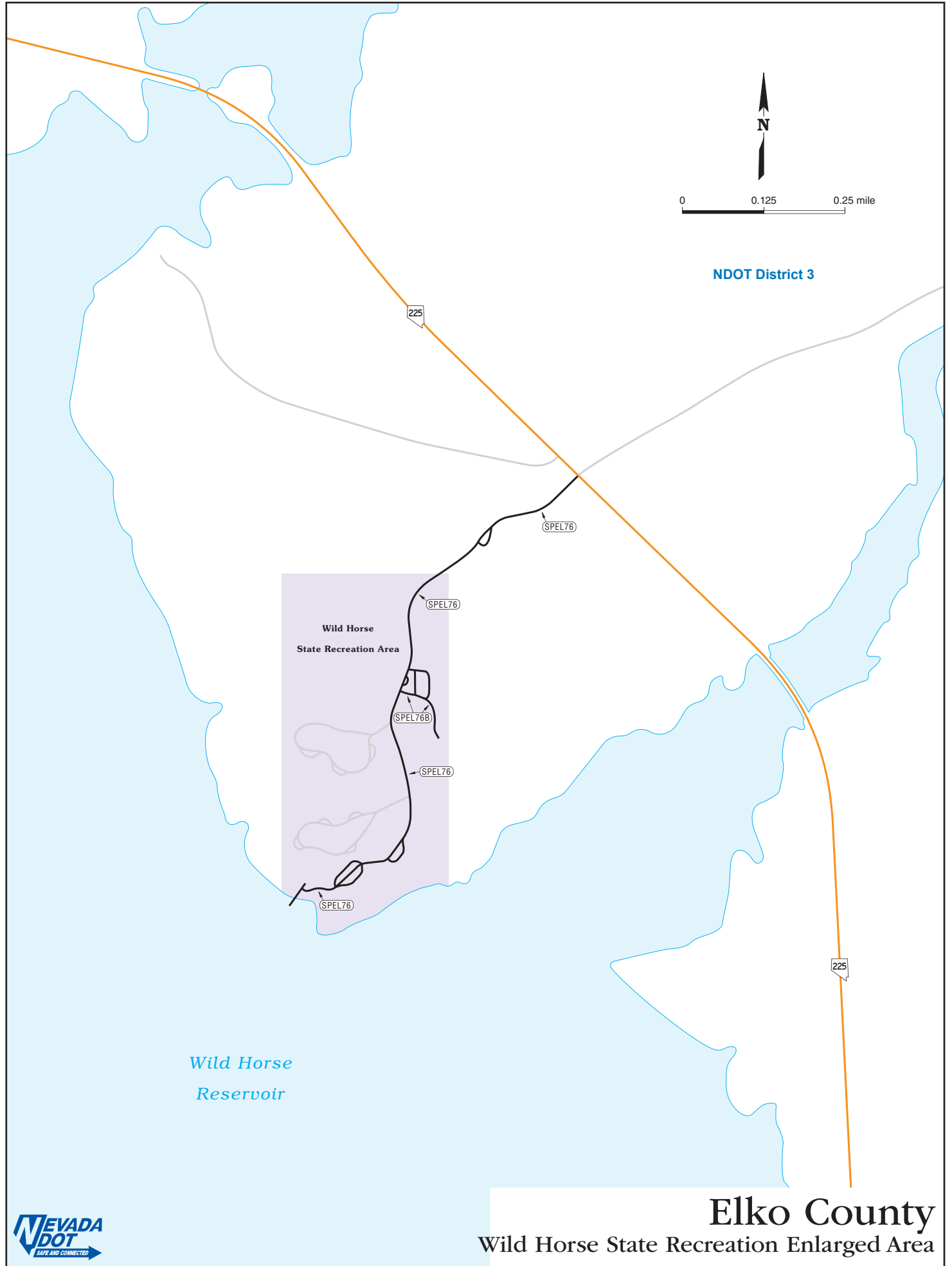


NDOT District 3



Elko County

South Fork State Park Enlarged Area



NDOT District 3

225

SPEL76

SPEL76

Wild Horse
State Recreation Area

SPEL76B

SPEL76

SPEL76

Wild Horse
Reservoir

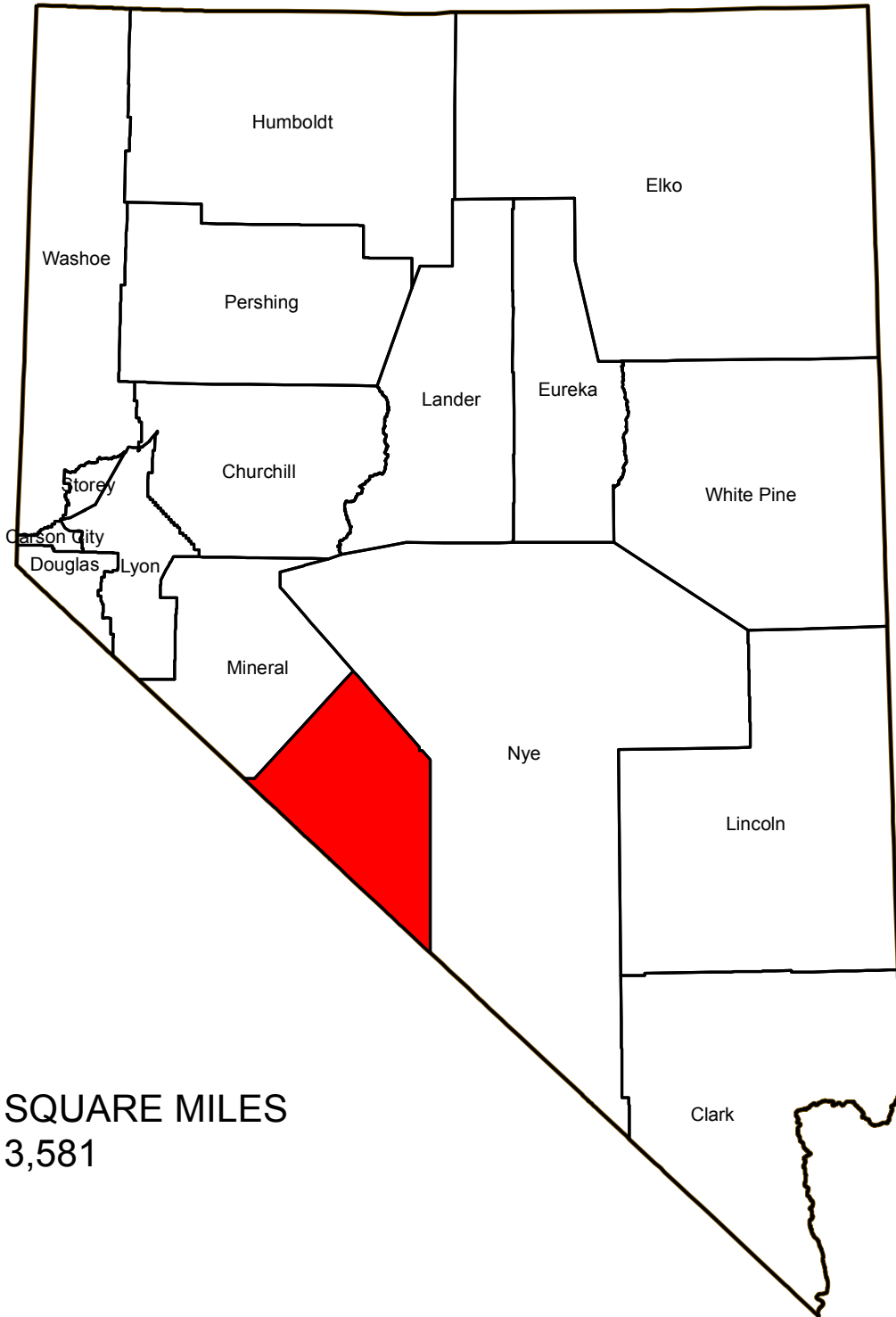
225



Elko County

Wild Horse State Recreation Enlarged Area

ESMERALDA COUNTY



ESMERALDA COUNTY

NEW SYSTEM & TERMINI

MILEAGE

US6 - RMID #9 - W-E

MI/ES County Line to the Coaldale Jct US6/US95	18.858
Coaldale Jct US6/US95 to the ES/NY County Line	<u>38.904</u>
US6 TOTAL	57.762

US95 - RMID #12 -S-N

NY/ES County Line to the ES/NY County Line south of Tonopah	44.112
Coaldale Jct. to the ES/MI County Line	<u>13.717</u>
US95 TOTAL	57.829

US TOTAL 115.591

SR264 - Fish Lake Valley Rd./ Dicalite Cutoff - RMID #52 - S-N

CA/NV State Line to US6	33.650
-------------------------	--------

SR265 - Silver Peak Rd. - RMID #53 - S-N

Silver Peak Rd. to US6/US95	20.469
-----------------------------	--------

SR266 - Lida Rd. - RMID #54 - W-E

CA/NV State Line to US95	40.311
--------------------------	--------

SR267 - Scotty's Castle Rd. - RMID #55 - W-E

CA/NV State Line to ES/NY County Line	9.352
---------------------------------------	-------

SR773 - Fish Lake Valley Rd. - RMID #168 - W-E

SR264/Dicalite Cutoff to US6	10.489
------------------------------	--------

SR774 - Gold Point Rd. - RMID #169- S-N

3rd St. in Gold Point to SR266/Lida Rd.	7.435
---	-------

SR TOTAL 121.706








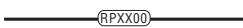









Esmeralda County Totals

US	115.591
SR	<u>121.706</u>
	237.297

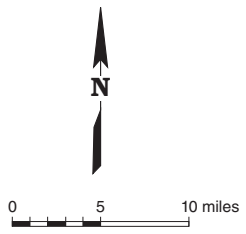
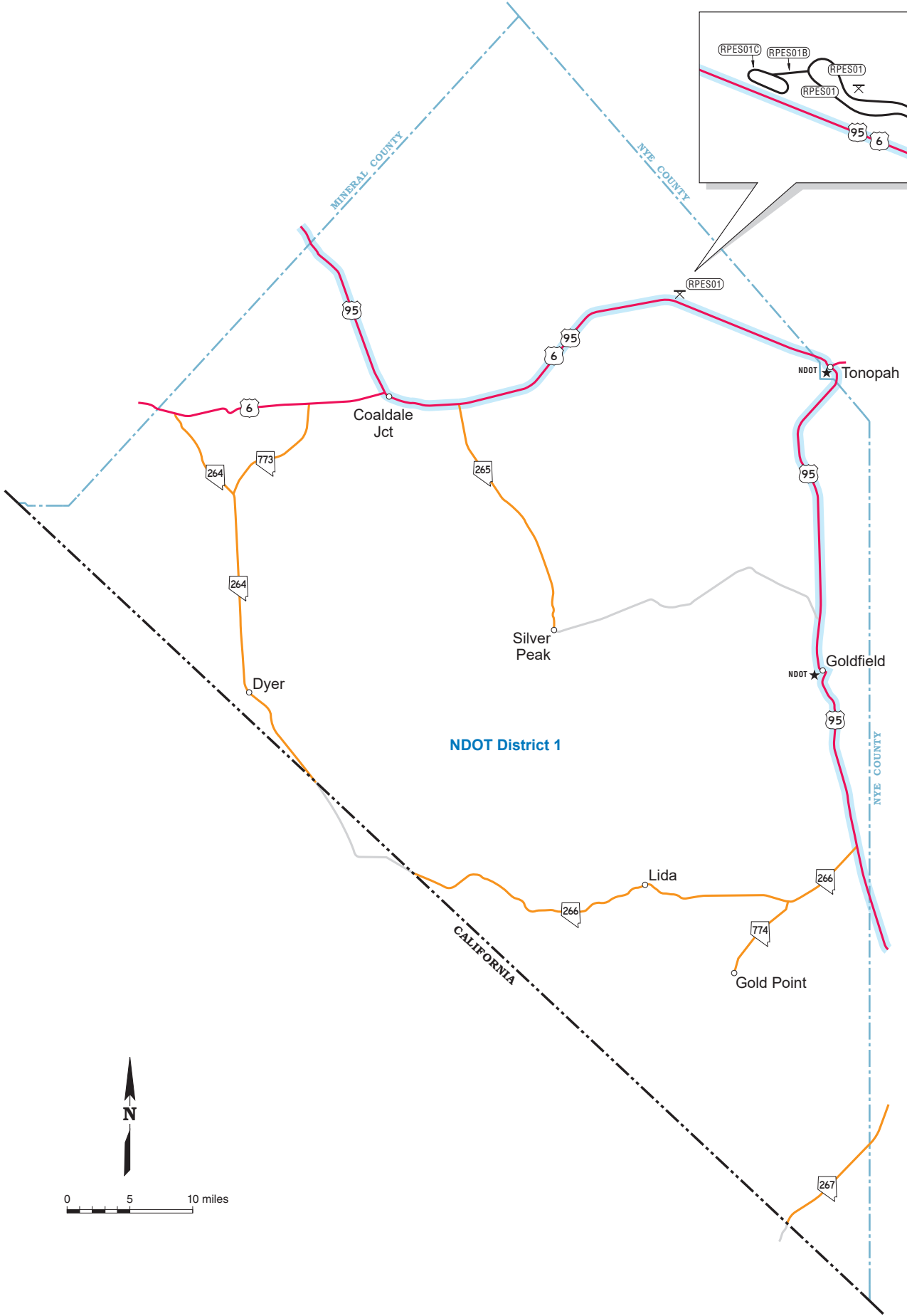
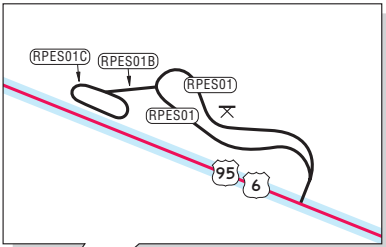
ESMERALDA COUNTY

<u>ROUTE</u>	<u>RMID</u>	<u>DESCRIPTION</u>	<u>MILEAGE</u>
		<u>REST PARK</u>	
RPES01	11063	Millers Rest Park, on US6 at MP 45.86 west of Tonopah (RP 801)	0.373
RPES01B	11110	Millers Rest Park, on US6 at MP 45.86, two way connector between the main rest area loop and the picnic area (RP 801)	0.021
RPES01C	11111	Millers Rest Park, on US6 at MP 45.86, picnic loop at the back of the rest area (RP 801)	0.128
RP TOTAL			0.522

Map Legend

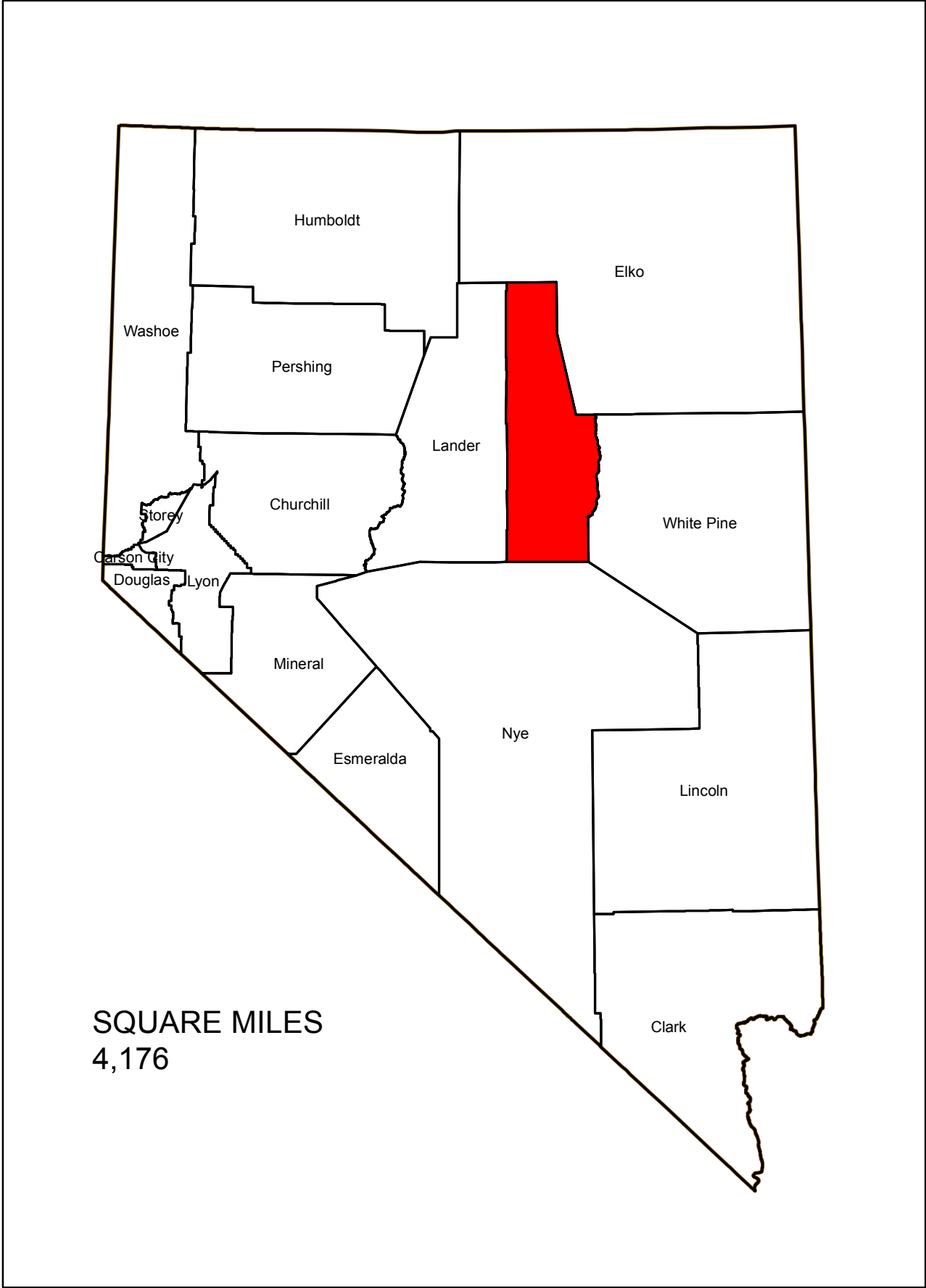
	State maintained portion of the National Highway System (NHS)
	Non-maintained portion of the National Highway System (NHS)
<p>Interchange number and Interchange symbol</p> 	Interstate route or controlled access
	United States route
	Nevada State route
	Frontage road
	Collector / Distributor road
	State park, rest park, escape ramp and other
	Ramp
	Non-maintained route (reference only)
	Proposed route
	Enlarged area boundary
	NDOT Maintenance District boundary
	NDOT Maintenance Station (staffed only)
	State Capital
	City, Town or Site
	Rest Park

NOTE: Maps are not to scale



Esmeralda County

EUREKA COUNTY



EUREKA COUNTY

NEW SYSTEM & TERMINI

MILEAGE

IR80 - RMID #5 & 407 - W-E

LA/EU County Line to the EU/EL County Line IR80 TOTAL 25.815

IR TOTAL 25.815

US50 - RMID #7 - W-E

LA/EU County Line to the EU/WP County Line US50 TOTAL 47.338

US TOTAL 47.338

SR278 - Eureka / Carlin Rd. - RMID #56 - S-N

US50 to the EU/EL County Line 82.603

SR306 - Gold Acres Rd. - RMID #65 - S-N

LA/EU County Line to FREU06 20.141

SR766 - Newmont Mine Rd. - RMID #166 - S-N

EL/EU County Line to EOP 6.369

SR781 - Palisade Bridge - RMID #171 - S-N

From the south end to the north end of
Bridge #B-1489 over the Humboldt River 0.039

SR TOTAL 109.152








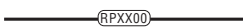









Eureka County Totals

IR	25.815
US	47.338
SR	109.152
FR	<u>11.968</u>
	194.273

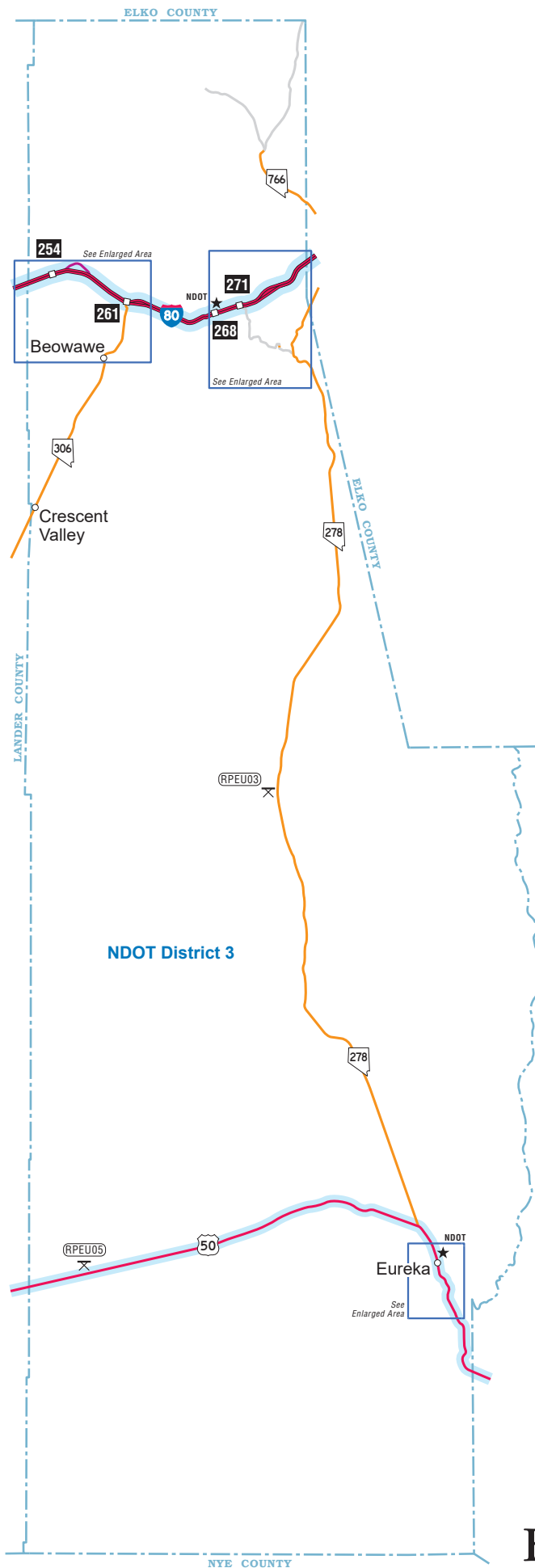
EUREKA COUNTY

ROUTE	RMID	DESCRIPTION	MILEAGE
<u>FRONTAGE ROADS</u>			
FREU01	243	From cattleguard at FREU03, south side IR80, Dunphy Intg., Exit #254 to 1.110 miles east at R/W fence, south side IR80	1.110
FREU02	242	From LA/EU County Line, north side IR80 near Dunphy Intg., Exit #254 to 3.506 miles east at entrance to T Lazy Ranch, north side IR80	5.628
FREU03	241	From cattleguard at FREU01, south side IR80, Dunphy Intg., Exit #254 to FREU02, north side IR80	0.100
FREU04	240	From FREU02, north side IR80 near Dunphy Intg, Exit #254 to 1.371 miles east at gate, south side of IR80	1.371
FREU05	239	From south side of IR80, 0.470 miles east of FREU02 at locked gate Rose Canal to FREU02, north side IR80, near Dunphy Intg, Exit #254	0.470
FREU06	309	From 0.461 miles west of SR306, north side IR80, Beowawe Intg., Exit #261 to 1.174 miles east of SR306 at R/W post, north side IR80	1.635
FREU08	289	From south side IR80, Emigrant Pass Intg., Exit #268, Ramps 1&2 to FREU11	0.229
FREU09	350	From FAA Facility, south side Palisade Intg., Exit #271 to 0.324 miles east of FREU10 at culvert, south side IR80	1.002
FREU10	349	From FREU09, south side Palisade Intg., Exit #271 to 0.015 miles north of Ramps 3&4 at cattleguard, north side IR80	0.147
FREU11	11177	From cattleguard 0.022 miles west of Jct FREU08, north side IR80, Emigrant Pass Intg., Exit #268 to Jct of Ramps 3&4, north side IR80	0.276
FR TOTAL			11.968
<u>REST PARKS</u>			
RPEU02	11064	Beowawe Rest Park, IR80, MP 6.56, approx. 2 miles west of Beowawe-Crescent Valley Intg., Exit #261(RP 802)	0.463
RPEU02B	11117	Beowawe Rest Park, IR80, MP 6.56, westbound section	0.453
RPEU03	11065	Garden Valley Rest Park, SR278, MP 39.60	0.082
RPEU05	11066	Bean Flat Rest Park, US50, MP 5.00 (RP 805)	0.288
RPEU06	11067	Eureka Rest Park, US50, MP 38.10 (RP 806)	0.082
RP TOTALS			1.368

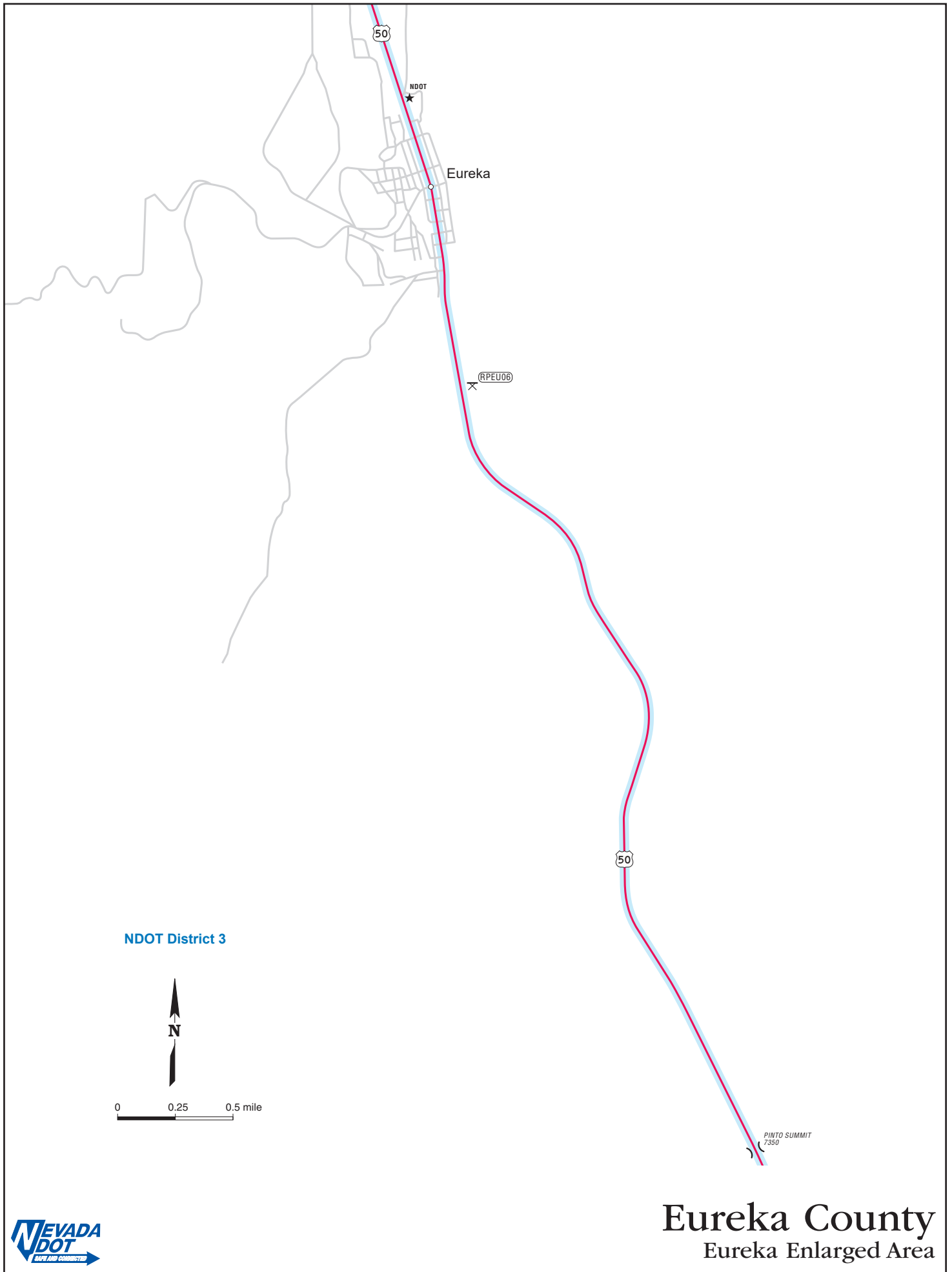
Map Legend

	State maintained portion of the National Highway System (NHS)
	Non-maintained portion of the National Highway System (NHS)
<p>Interchange number and Interchange symbol</p> 	Interstate route or controlled access
	United States route
	Nevada State route
	Frontage road
	Collector / Distributor road
	State park, rest park, escape ramp and other
	Ramp
	Non-maintained route (reference only)
	Proposed route
	Enlarged area boundary
	NDOT Maintenance District boundary
	NDOT Maintenance Station (staffed only)
	State Capital
	City, Town or Site
	Rest Park

NOTE: Maps are not to scale



Eureka County



NDOT District 3

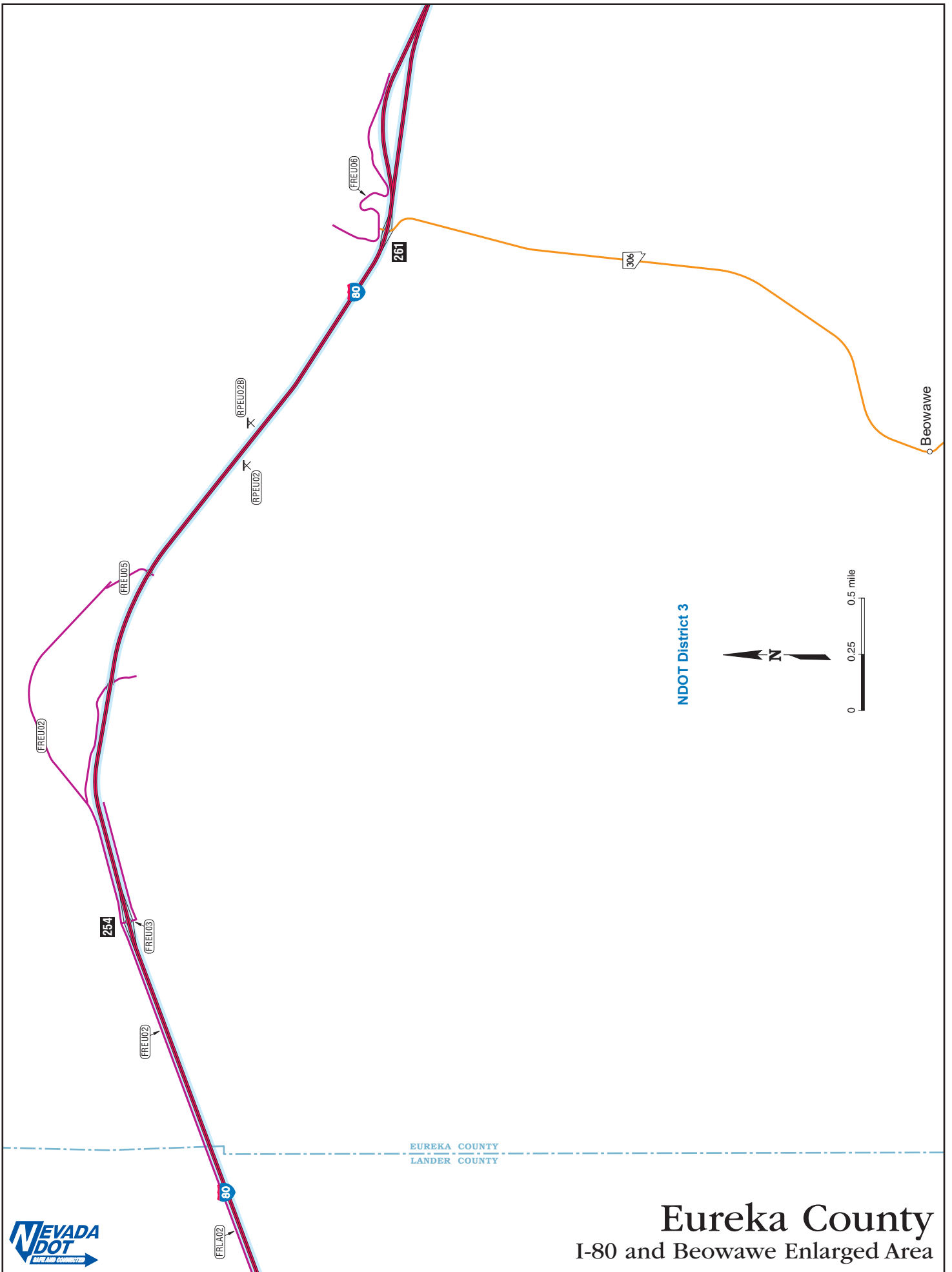


0 0.25 0.5 mile



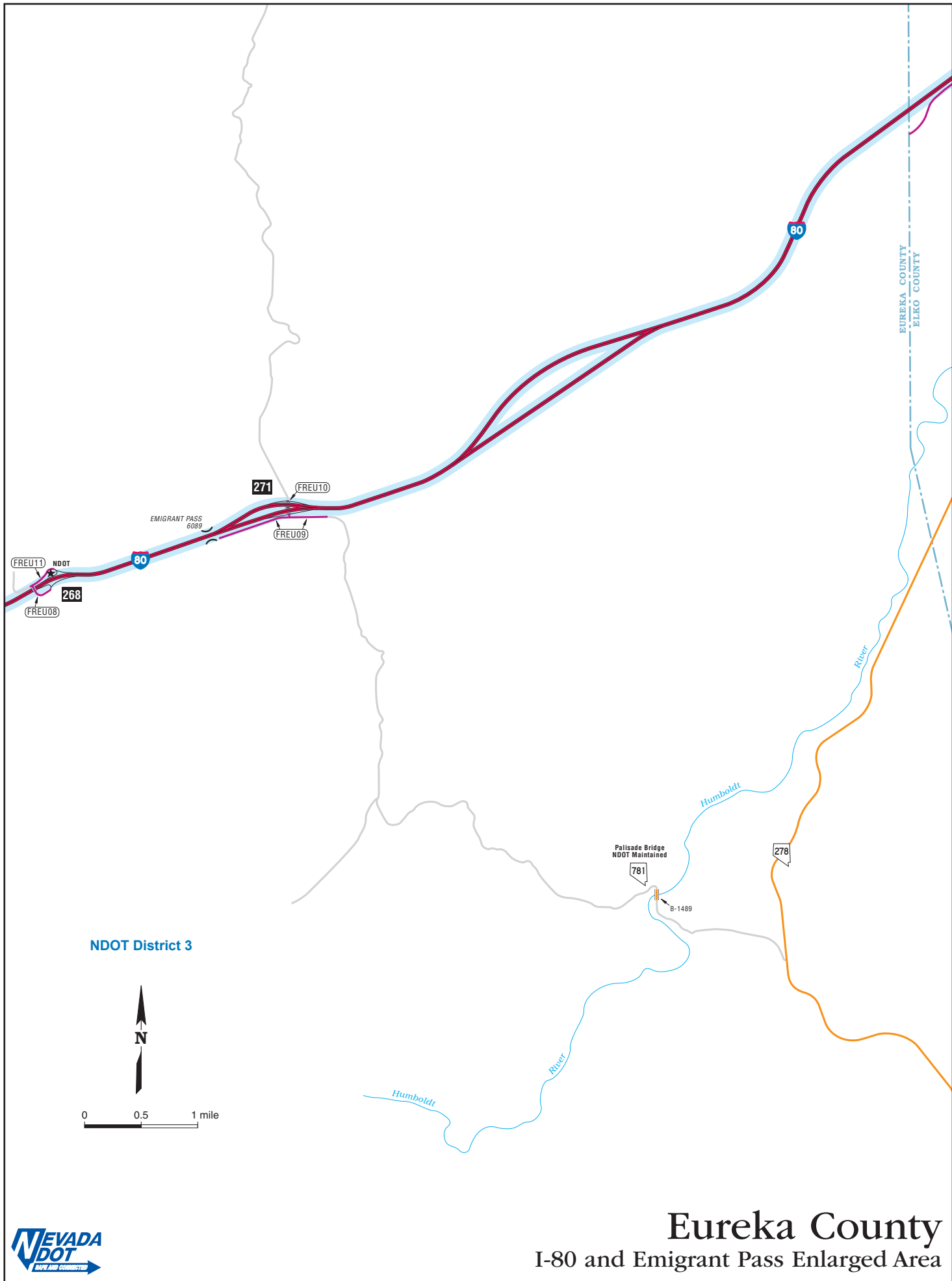
Eureka County

Eureka Enlarged Area



Eureka County

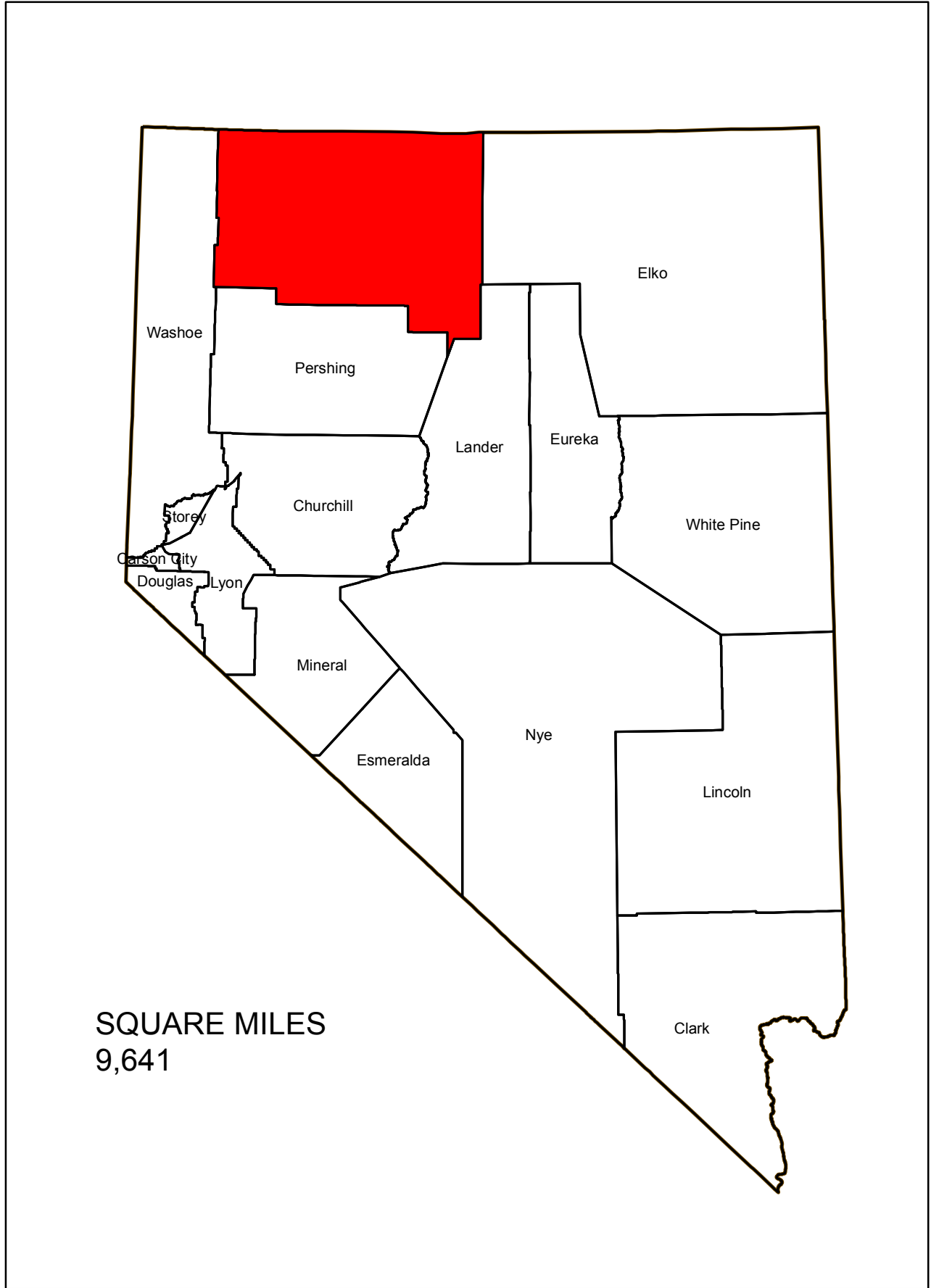
I-80 and Beowawe Enlarged Area



Eureka County

I-80 and Emigrant Pass Enlarged Area

HUMBOLDT COUNTY



HUMBOLDT COUNTY

NEW SYSTEM & TERMINI

MILEAGE

IR80 - RMID #5 & 407 - W-E

PE/HU County Line to WUL Winnemucca at county cum mile 8.594		8.594
WUL Winnemucca to EUL Winnemucca at county cum mile 17.173	SU	8.579
EUL Winnemucca to HU/LA County Line		<u>44.185</u>
	IR80 TOTAL	61.358
	IR TOTAL	61.358

US95 - RMID #12 - S-N

IR80, Ramp 3, Winnemucca Downtown west Intg., Exit 176 to NUL Winnemucca	SU	5.620
NUL Winnemucca to the NV/OR State Line		<u>69.743</u>
	US95 TOTAL	75.363
	US TOTAL	75.363

SR140/Denio/Adel Rd. to the NV/OR State Line - RMID #21- S-N

US95 to the NV/OR State Line		110.057
------------------------------	--	---------

SR289 - Winnemucca Blvd./E 2nd St. - RMID #58 - W-E

US95/Melarkey St. to SR795/Reinhart Ln.	SU	1.627
---	----	-------

SR290 - Paradise Valley Rd. - RMID #59 - S-N

US95 to Paradise Valley		18.003
-------------------------	--	--------

SR292 - Denio Rd. - RMID #60 - S-N

SR140/Denio/Adel Rd. to the NV/OR State Line		2.934
--	--	-------

SR293 - Kings River Valley Rd. - RMID #61 - S-N

US95 to the Nevada Highway Department Monument		23.990
--	--	--------

SR294 - Grass Valley Rd. - RMID #62 - S-N

PE/HU County Line to SUL of Winnemucca at county cum mile 2.978		2.978
SUL of Winnemucca to SR787/Hanson St.	SU	<u>4.991</u>
		7.969

SR787 - Hanson St. - RMID #172 - W-E

US95/Winnemucca Blvd. to SR294/Grass Valley Rd.	SU	0.498
---	----	-------

SR789 - Getchell Mine Rd. - RMID #173 - S-N

IR80, Ramp 4 to Midas Rd.		16.280
---------------------------	--	--------

SR794 - East Winnemucca Blvd. - RMID #174 - W-E

SR289/Winnemucca Blvd. to the cattleguard 0.138 miles north of Ramps 3&4, IR80, Exit #180	SU	2.439
--	----	-------

HUMBOLDT COUNTY

NEW SYSTEM & TERMINI

MILEAGE

SR795 - Reinhart Ln. - RMID #175 - S-N

SR289/Weso Rd. to US95 SU 1.224

SR796 - Airport Rd. - RMID #176 - S-N

Cattleguard at Winnemucca Airport to SUL of
Winnemucca at county cum mile 0.232 SU 0.232

SUL of Winnemucca to FRHU15 1.151

1.383

SR TOTAL 186.404

Humboldt County Totals

IR	61.358
US	75.363
SR	186.404
FR	<u>20.113</u>
	343.238








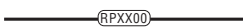









HUMBOLDT COUNTY

ROUTE	RMID	DESCRIPTION	MILEAGE
<u>FRONTAGE ROADS</u>			
FRHU03	347	From 0.360 miles west of FRHU04 to 0.164 miles east of FRHU04 at cattleguard and entrance to RPHU08	0.524
FRHU04	346	From 0.173 miles southeast of Ramps 1&2, south side of IR80, Button Point Intg., Exit #187 to FRHU03, north side IR80	0.266
FRHU05	345	From Green Saddle Dr., south side IR80, Golconda Intg., Exit #194 to SR789/Getchell Mine Rd., north side of IR80	0.283
FRHU06	11173	From 0.240 miles west of the Jct with FRHU07 south side IR80, Golconda Summit Intg., Exit 200 to FRHU07	0.240
FRHU07	332	From south side IR80, Golconda Summit Intg., Exit 200 from Ramps 1 & 2, southeast then north under IR80 to Ramps 3 & 4 on the north side of IR80	0.668
FRHU08	342	From 0.696 miles northwest of Ramps 3 & 4, north side IR80, Stonehouse Intg., Exit #212 to FRHU09, south side IR80	0.816
FRHU09	352	From 0.704 miles west of FRHU08, south side IR80, Stonehouse Intg., Exit #212 to FRHU08, south side IR80	0.704
FRHU10	339	From 1.196 miles west of Ramps 1 & 2, south side IR80, Valmy Intg., Exit #216 to FRHU11, north side IR80	1.196
FRHU11	337	From 0.901 miles west of Ramp 4, north side IR80, Valmy Intg., Exit #216 to 1.101 miles east of Ramp 3, north side IR80	2.002
FRHU12	335	From 2.162 miles west of Ramps 1&2, south side IR80, Mote Intg., Exit #222 to 0.041 miles north of Ramps 3 & 4 at EOP, north side IR80	2.203
FRHU13	334	From the south side IR80, Iron Point Intg., Exit 203, Ramps 1&2, southeast to the Jct. of FRHU23	0.106
FRHU14	341	From 0.053 miles south of Jct of FRHU25 south side IR80, Pumpnickel Intg., Exit #205, to 0.045 miles north of FRHU26, north side IR80, Pumpnickel Intg., Exit #205	0.256
FRHU15	343	From 3.008 miles from PE/HU County Line, south side IR80 near Rose Creek Intg., Exit #168 to Jct with FRHU20 W. Winnemucca Blvd.	6.896
FRHU17	372	From FRHU15, south side of IR80, Rose Creek Intg., Exit #168 to 0.104 miles west of Ramps 3 & 4 at Old FRHU16/Conservation Rd., north side of IR80	0.313

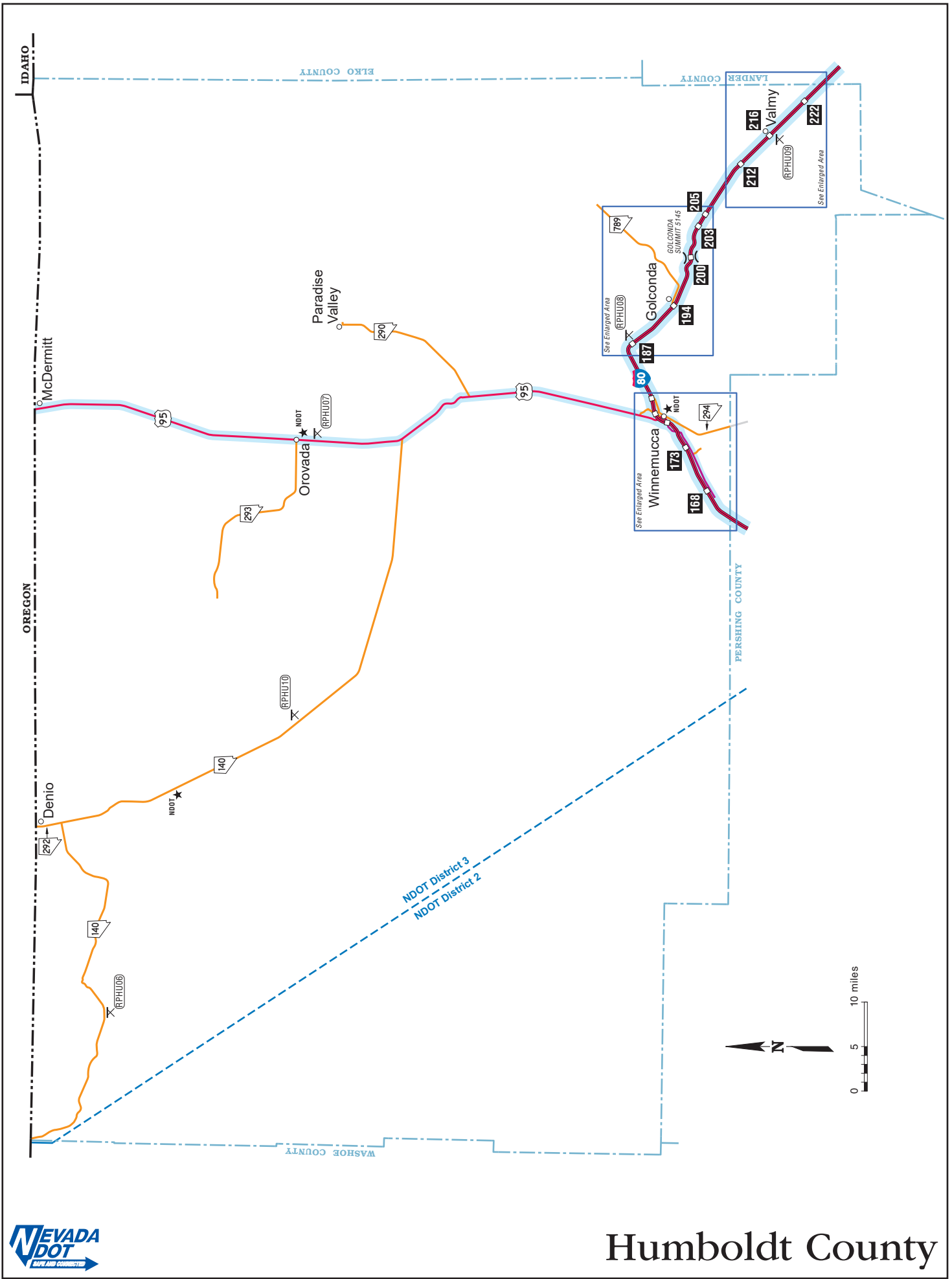
HUMBOLDT COUNTY

ROUTE	RMID	DESCRIPTION	MILEAGE
FRHU20	371	From 0.117 miles west of Ramps 3 & 4 at cattleguard, north side IR80, West Winnemucca Blvd. Intg., Exit #173 to Ramps 3 & 4, Jct US95, Winnemucca Downtown West Intg., Exit #176	SU 3.168
FRHU23	11180	From Jct FRHU13, south side IR80, Iron Point Intg., Exit #203 to cattleguard north of FRHU24	0.191
FRHU24	11181	From Jct FRHU23, north side IR80, Iron Point Intg., Exit #203 to the Jct of Ramps 3 & 4	0.110
FRHU25	11179	From south side IR80, Ramps 1 & 2, Pumpnickel Intg., Exit #205 to the Jct of FRHU14	0.087
FRHU26	11178	From north side IR80, Ramps 3 & 4, Pumpnickel Intg., Exit #205 to the Jct of FRHU14	0.084
			FR TOTAL 20.113
<u>REST PARKS</u>			
RPHU06	11073	Thousands Springs Rest Park, SR140, MP 91.40 (RP 806)	0.073
RPHU07	11074	Orovada Rest Park, US95, MP 41.69 (RP 807)	0.117
RPHU08	11070	Button Point Rest Park, IR80 at MP 23.65, Button Point Intg. (RP 808)	0.524
RPHU08B	11113	Button Point Rest Park, IR80 at MP 23.65 at the car parking loop off of the main rest area (RP 808)	0.129
RPHU08C	11114	Button Point Rest Park, IR80 at MP 23.65, RV Dump Station loop off of the main rest area loop at the entrance (RP 808)	0.072
RPHU09	11071	Valmy Rest Park, IR80 at MP 53.07, Valmy Intg. (RP 809)	0.447
RPHU10	11072	Leonard Creek Rest Park, SR140, MP 35.60 (RP 810)	0.094
			RP TOTAL 1.456

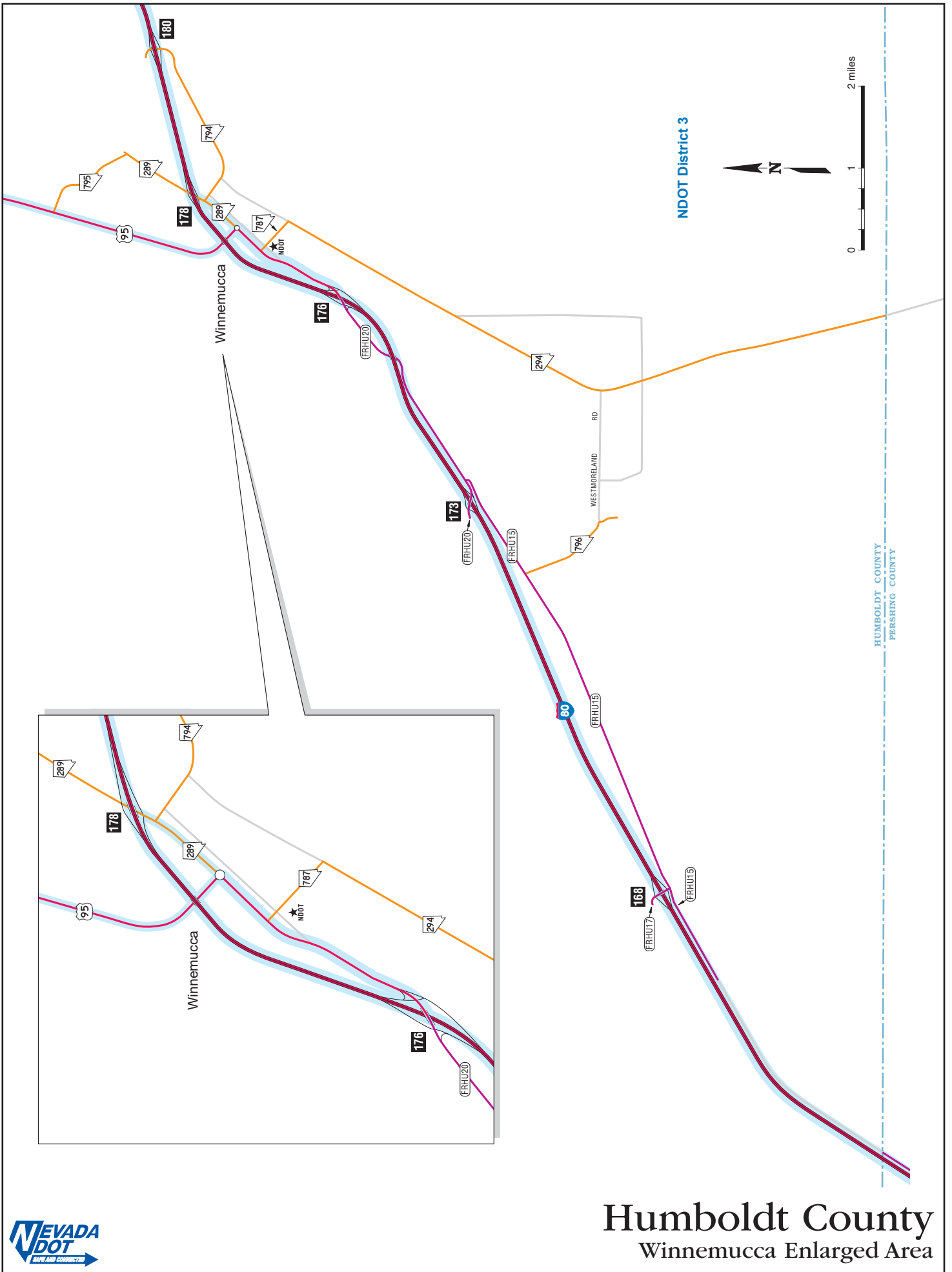
Map Legend

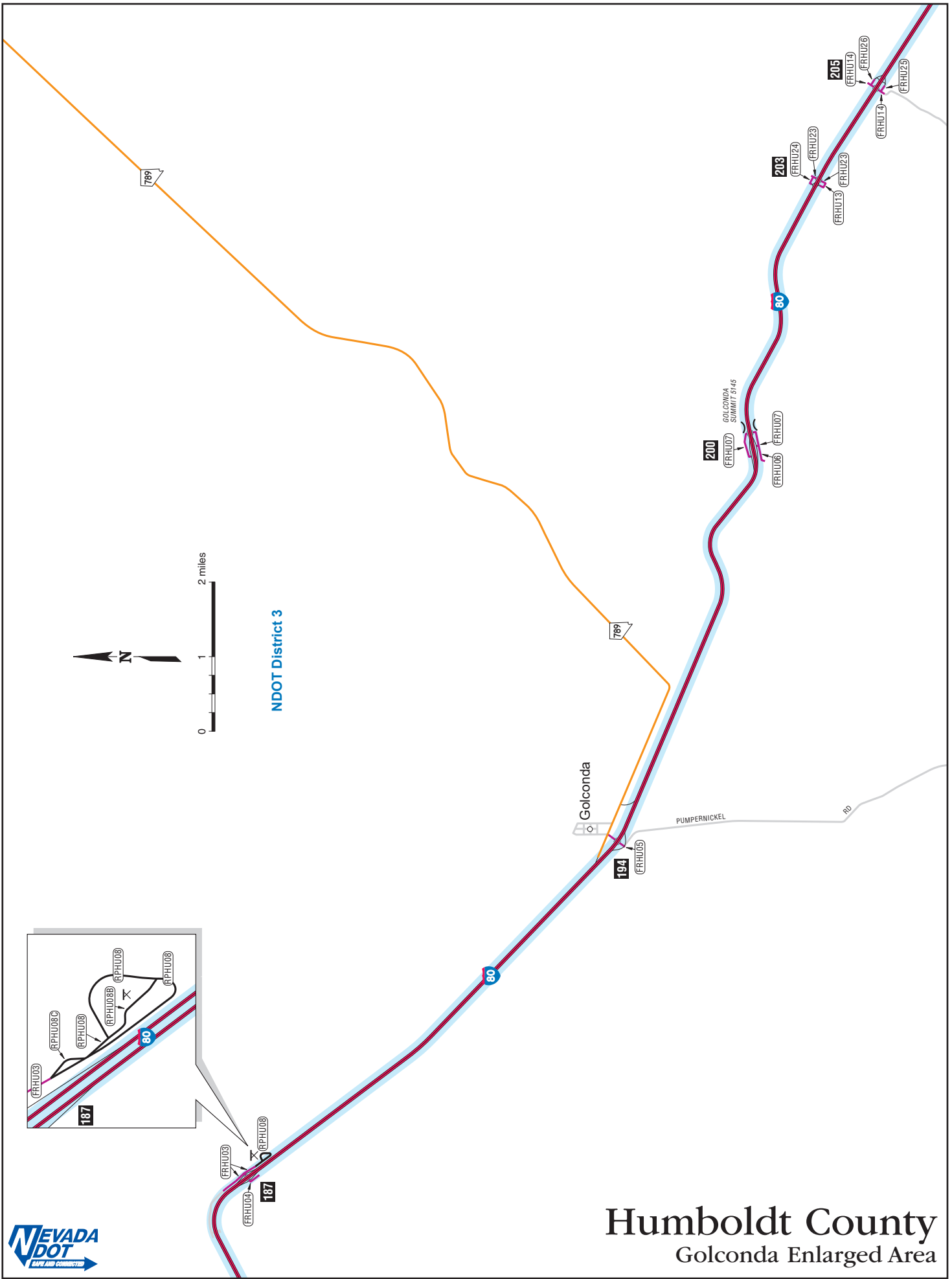
	State maintained portion of the National Highway System (NHS)
	Non-maintained portion of the National Highway System (NHS)
<p>Interchange number and Interchange symbol</p> 	Interstate route or controlled access
	United States route
	Nevada State route
	Frontage road
	Collector / Distributor road
	State park, rest park, escape ramp and other
	Ramp
	Non-maintained route (reference only)
	Proposed route
	Enlarged area boundary
	NDOT Maintenance District boundary
	NDOT Maintenance Station (staffed only)
	State Capital
	City, Town or Site
	Rest Park

NOTE: Maps are not to scale



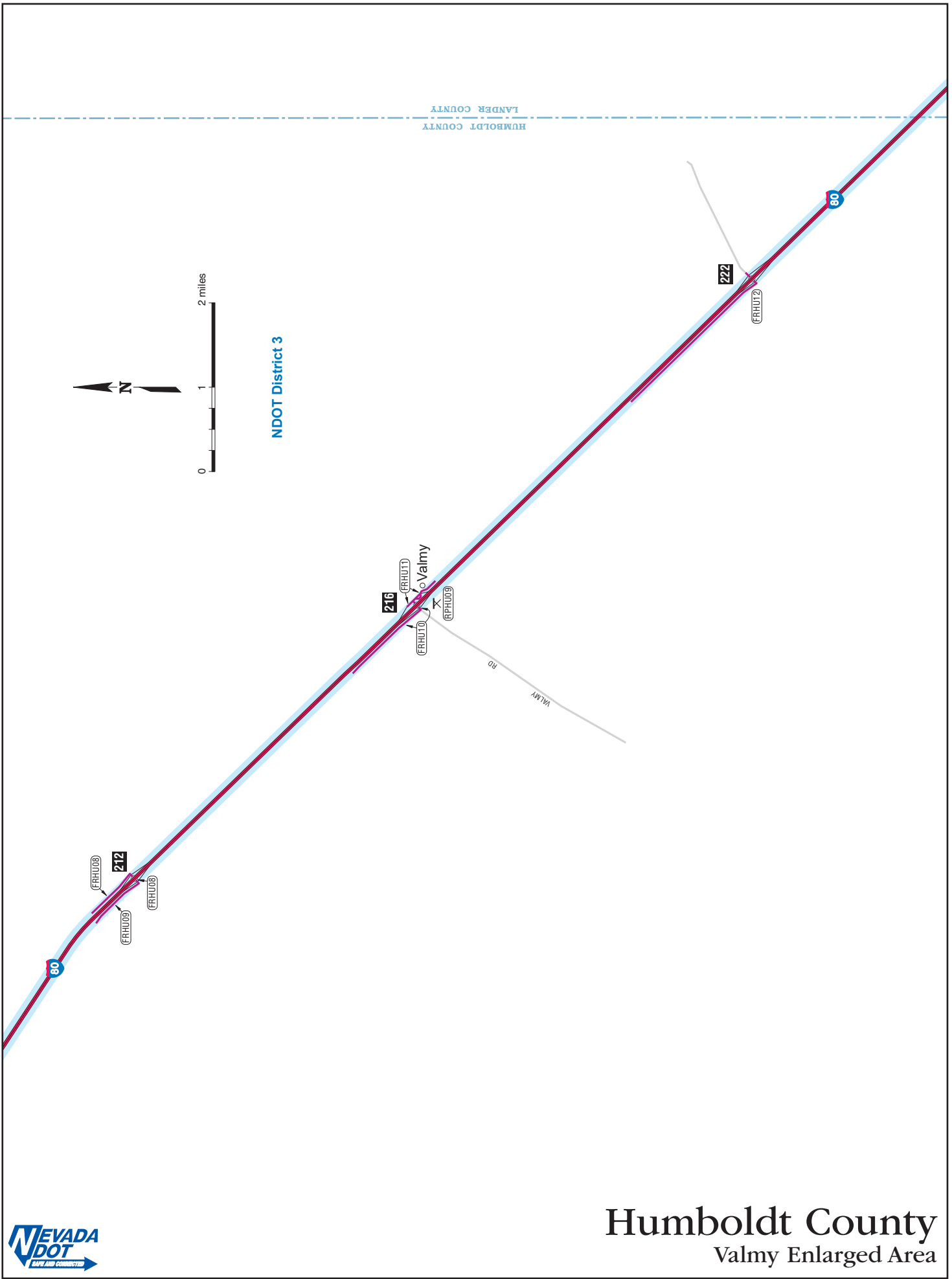
Humboldt County





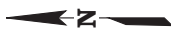
Humboldt County

Golconda Enlarged Area



HUMBOLDT COUNTY
LANDER COUNTY

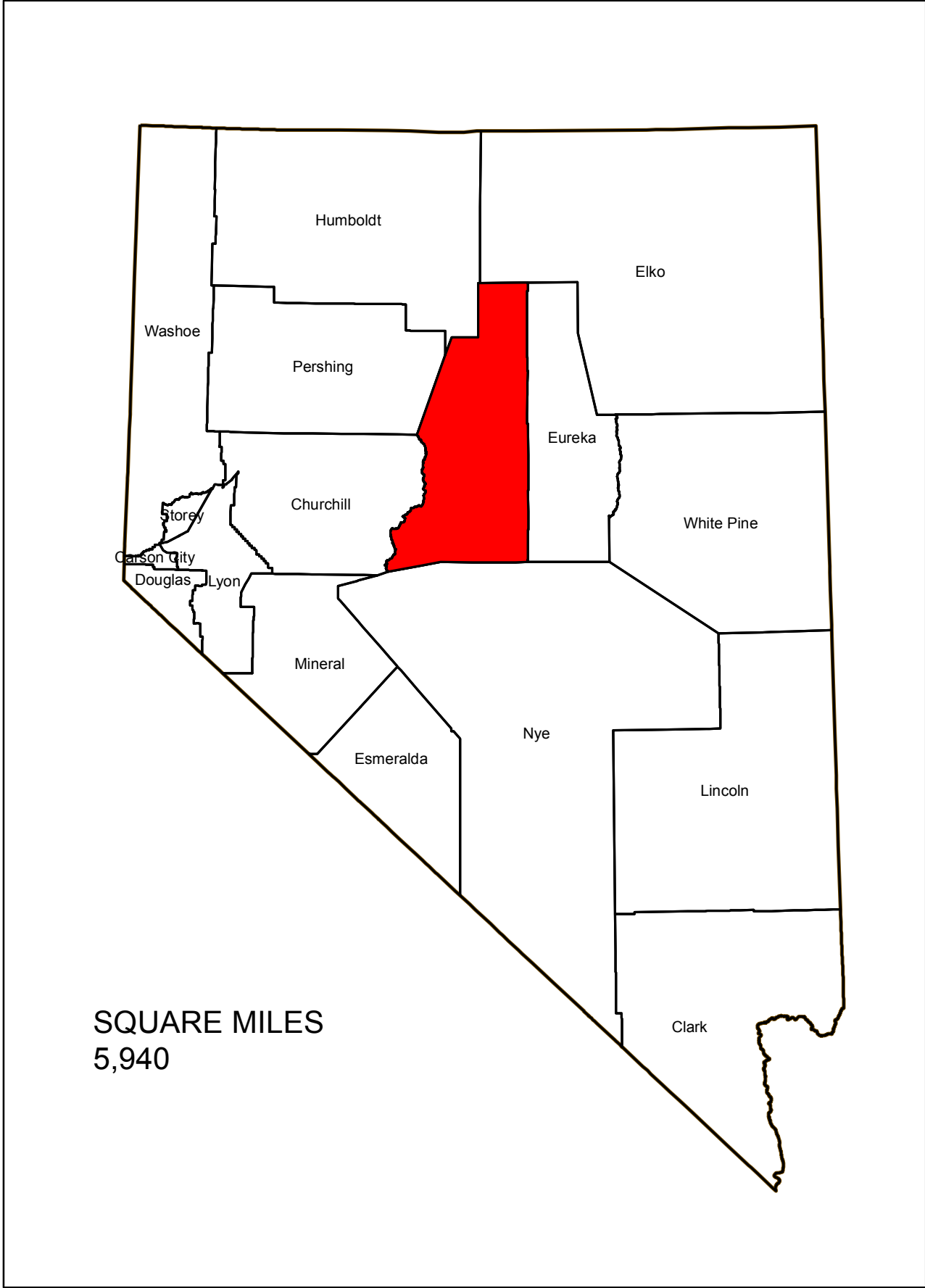
NDOT District 3



Humboldt County

Valmy Enlarged Area

LANDER COUNTY



LANDER COUNTY

NEW SYSTEM & TERMINI

MILEAGE

IR80 - RMID #5 & 407 - W-E

HU/LA County Line to the LA/EU County Line IR80 TOTAL 26.855

IR TOTAL 26.855

US50 - RMID #7 - W-E

CH/LA County Line to the LA/EU County Line US50 TOTAL 56.738

US TOTAL 56.738

SR304 - Front St. in Battle Mountain - RMID #63 - W-E

IR80, Exit #229, W Battle Mountain Intg. from the cattleguard west of Ramps 1&2 to 0.068 miles south of the Jct of FRLA01 3.775

SR305 - Austin Rd./ Battle Mtn Rd./Broad St. - RMID #64 - S-N

US50 to SR304/Front St. in Battle Mountain 87.656

SR306 - Gold Acres Rd. - RMID #65 - S-N

0.360 miles north of Cortez Gold Mine Rd. to the LA/EU County Line 10.492

SR376 - Tonopah Rd./ Austin Rd. - RMID #85 - S-N

NY/LA County Line to US50 18.048

SR722 - Carroll Summit Rd. - RMID #158 - W-E

CH/LA County Line to the District 2 and 3 boundary 12.011
 District 2 and 3 boundary to US50 29.472
41.483

SR806 - North Reese Rd. - RMID #177 - S-N

SR304/Front St. to 5.807 miles north to the first cattleguard at the change in pavement 5.807

SR TOTAL 167.261


















Lander County Totals

IR	26.855
US	56.738
SR	167.261
FR	<u>29.206</u>
	280.060

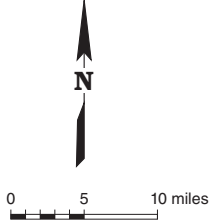
LANDER COUNTY

ROUTE	RMID	DESCRIPTION	MILEAGE
<u>FRONTAGE ROADS</u>			
FRLA01	370	From SR304/Front St., south side IR80, east Battle Mountain Intg., Exit #233 to FRLA02, north side IR80, Rosny Grade Sep.	8.247
FRLA02	369	From SR304/Front St., north side IR80, east Battle Mountain Intg., Exit #233 to the LA/EU County Line, north side IR80	19.020
FRLA05	367	From FRLA02, north side IR80, Argenta Intg., Exit #244 to 1.939 miles east of cattleguard near Ramps 3&4, south side IR80	1.939
FR TOTAL			29.206
<u>REST PARKS</u>			
RPLA05	11075	Valley of the Moon Rest Park, SR305, MP 79.30 (RP805)	0.108
RP TOTAL			0.108

Map Legend

	State maintained portion of the National Highway System (NHS)
	Non-maintained portion of the National Highway System (NHS)
<p>Interchange number and Interchange symbol</p> 	Interstate route or controlled access
	United States route
	Nevada State route
	Frontage road
	Collector / Distributor road
	State park, rest park, escape ramp and other
	Ramp
	Non-maintained route (reference only)
	Proposed route
	Enlarged area boundary
	NDOT Maintenance District boundary
	NDOT Maintenance Station (staffed only)
	State Capital
	City, Town or Site
	Rest Park

NOTE: Maps are not to scale



ELKO COUNTY

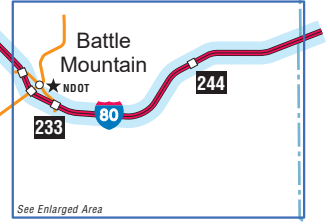
HUMBOLDT COUNTY

PERSHING COUNTY

CHURCHILL COUNTY

EUREKA COUNTY

NYE COUNTY



Crescent Valley

Gold Acres

RPLA05

305

306

305

NEW PASS SUMMIT

MT AIRY SUMMIT

NDOT Austin

AUSTIN SUMMIT 7484

HICKISON SUMMIT 6546

RAILROAD PASS 6430

722

CARROLL SUMMIT 7452

Kingston

376

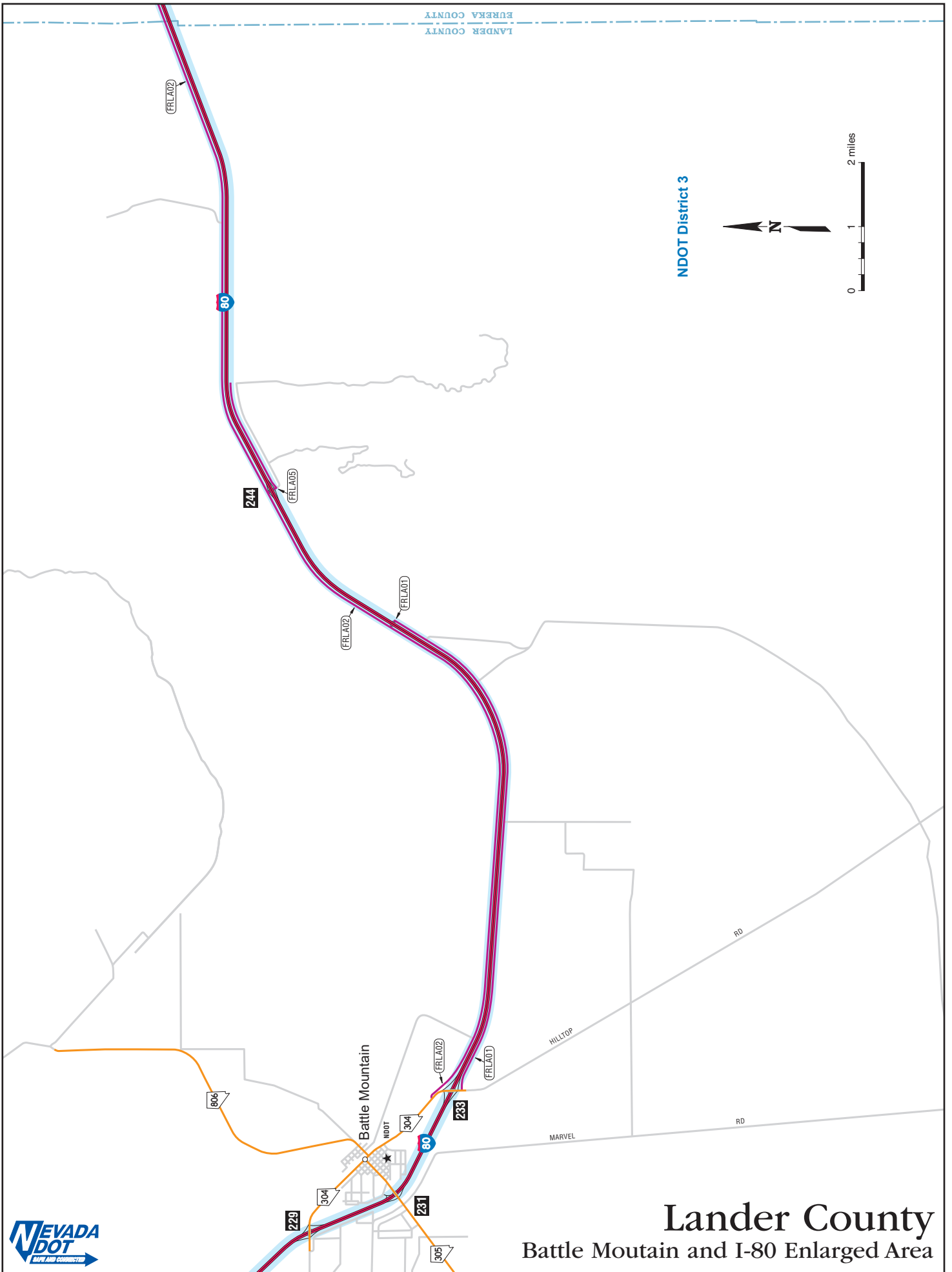
NDOT District 2
NDOT District 3

NDOT District 3
NDOT District 1

NDOT District 1



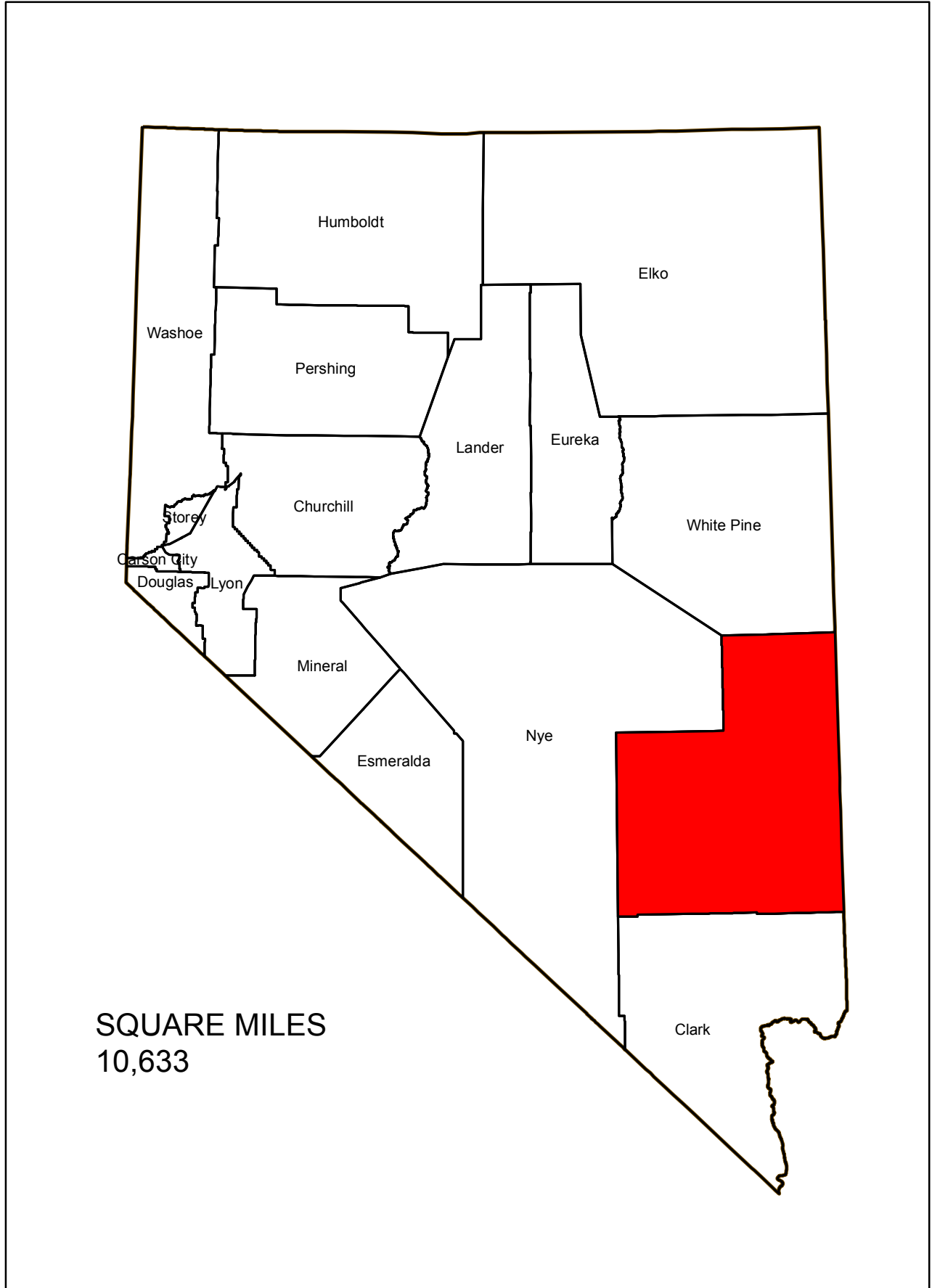
Lander County



Lander County

Battle Mountain and I-80 Enlarged Area

LINCOLN COUNTY



LINCOLN COUNTY

NEW SYSTEM & TERMINI

MILEAGE

US93 - RMID #10 - S-N

CL/LN County Line to the LN/WP County Line	US93 TOTAL	172.358
--	------------	---------

	US TOTAL	172.358
--	----------	---------

SR317 - Rainbow Canyon Rd. - RMID #66 - S-N

0.548 miles south of Elgin turn off at Carp Rd. to US93 at Caliente		21.498
---	--	--------

SR318 - Sunnyside Rd./ Silver State Classic Challenge

Hwy. - RMID #67 - S-N

US93 to the LN/NY County Line		49.113
-------------------------------	--	--------

SR319 - Panaca Rd./Modena Rd./Utah Rd. - RMID #68 - W-E

US93 to the NV/UT State Line		20.902
------------------------------	--	--------

SR320 - Castelton Mine Loop - RMID #69 - S-N

US93, 3.155 miles south of SR321/Pioche Rd. to US93		10.668
---	--	--------

SR321 - Pioche Rd. - RMID #70 - S-N

US93 via Pioche north to US93		5.067
-------------------------------	--	-------

SR322- Ursine Rd. - RMID #71- W-E

SR321/Pioche Rd. to the Spring Valley reservoir		18.511
---	--	--------

SR375 - Rachel Rd./Warm Springs Rd. - RMID #84 - W-E

NY/LN County Line to SR318/Sunnyside Cut-off		49.102
--	--	--------

SR816 - Airport Rd. - RMID #178 - W-E

County Airport Rd. to US93 near Panaca		0.618
--	--	-------

	SR TOTAL	175.479
--	----------	---------

Lincoln County Totals

US	172.358
SR	175.479
SP	<u>5.622</u>
	353.459

LINCOLN COUNTY

ROUTE	RMID	DESCRIPTION	MILEAGE
<u>REST PARKS</u>			
RPLN01	11078	Pony Springs Rest Park, US93, MP 147.92 (RP801)	0.095
RPLN01B	11115	Pony Springs Rest Park, US93, MP 147.92, truck parking area off the main rest area loop (RP801)	0.040
RPLN07	11079	Crystal Springs Rest Park, Jct of SR318 and SR375 (RP807)	0.068
RPLN08	11080	Pahranagat Rest Park, US93, 28.50 (RP808)	0.256
RP TOTAL			0.459

STATE PARKS

CATHEDRAL GORGE STATE PARK

SPLN12	1605	Main park road, from the south park boundary to the north park boundary	1.721
SPLN12B	1606	Campground road, from main park road northwest to the picnic area	0.839
SPLN13	1612	North park road, from US93 to the parking area	0.387


















ECHO CANYON STATE PARK

SPLN15	1613	Main park road, from the south to the north park boundary	1.692
---------------	------	---	-------

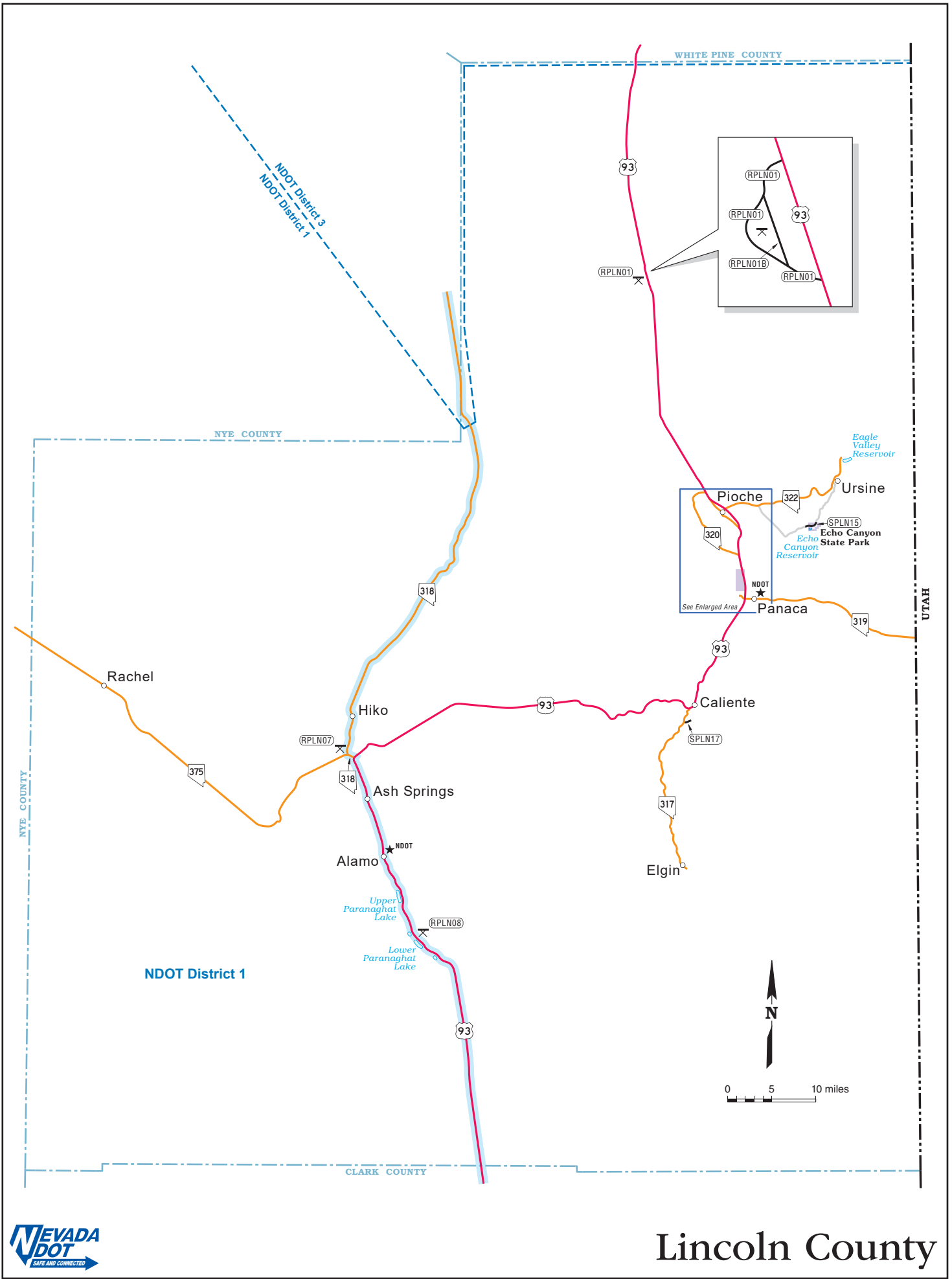
KERSHAW-RYAN STATE PARK

SPLN17	11027	Main park road, from SR317 to .903 miles East of SR317	0.983
SP TOTAL			5.622

Map Legend

	State maintained portion of the National Highway System (NHS)
	Non-maintained portion of the National Highway System (NHS)
<p>Interchange number and Interchange symbol</p> 	Interstate route or controlled access
	United States route
	Nevada State route
	Frontage road
	Collector / Distributor road
	State park, rest park, escape ramp and other
	Ramp
	Non-maintained route (reference only)
	Proposed route
	Enlarged area boundary
	NDOT Maintenance District boundary
	NDOT Maintenance Station (staffed only)
	State Capital
	City, Town or Site
	Rest Park

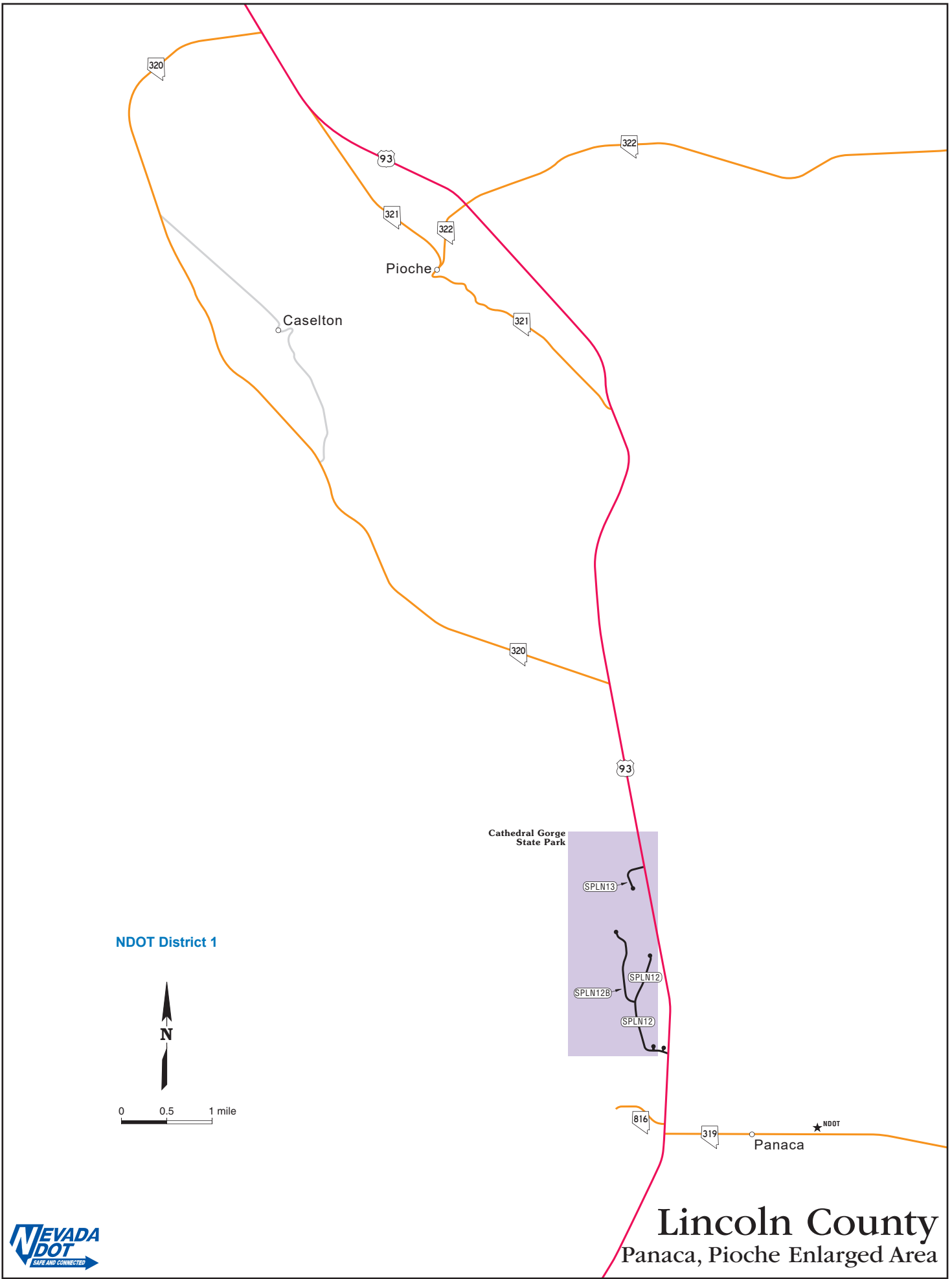
NOTE: Maps are not to scale



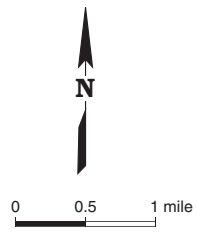
NDOT District 1



Lincoln County



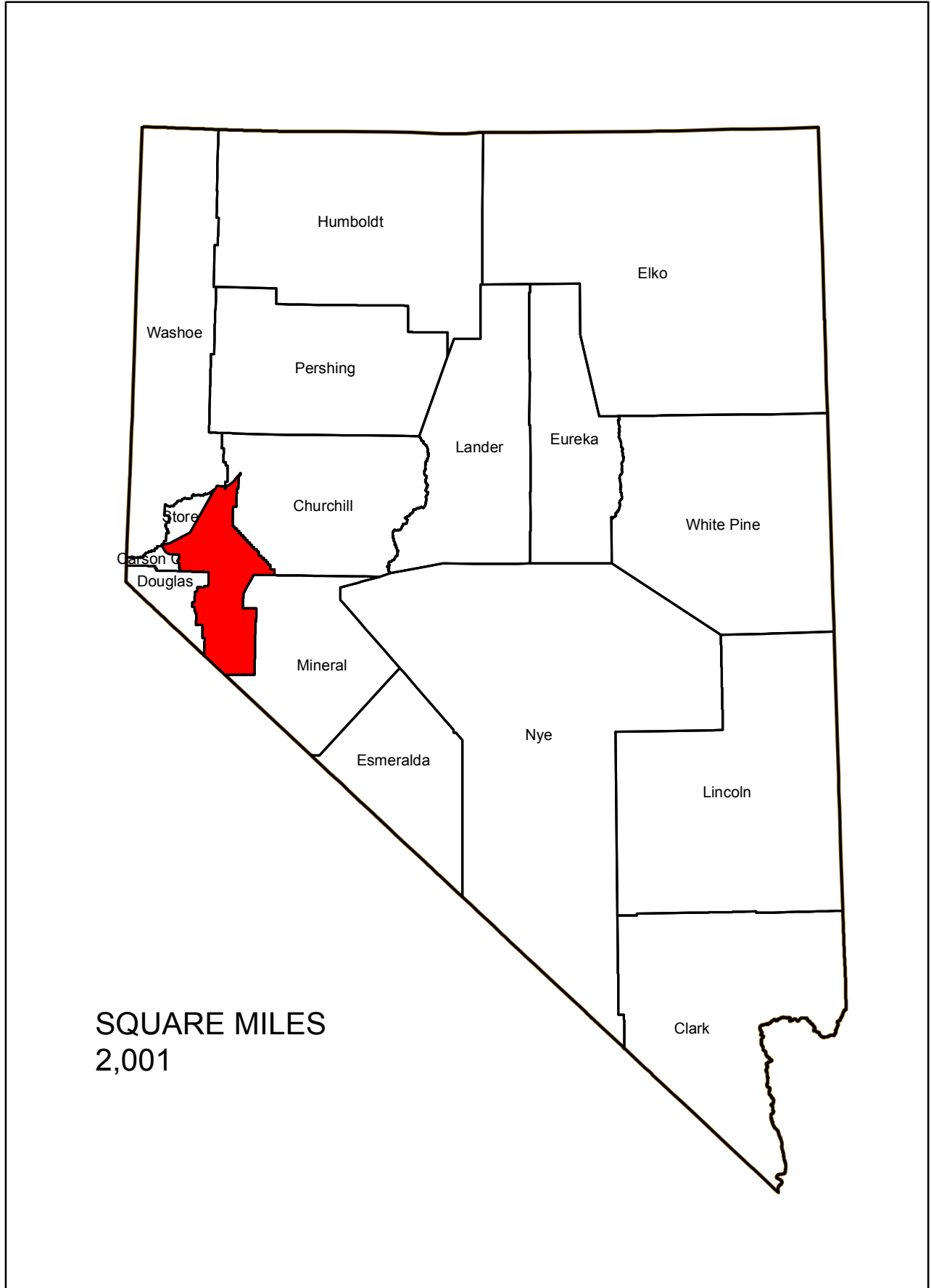
NDOT District 1



Lincoln County

Panaca, Pioche Enlarged Area

LYON COUNTY



LYON COUNTY

NEW SYSTEM & TERMINI

MILEAGE

IR80 - RMID #5 & 407 - W-E

ST/LY County Line at the WUL of Fernley to the EUL of Fernley at County cum mile 7.197	SU	7.197
EUL of Fernley to the LY/CH County Line		<u>8.711</u>
IR80 TOTAL		15.908
IR TOTAL		15.908

US50 - RMID #7 - W-E

CC/LY County Line to the EUL of Carson City at County cum mile 1.221	U	1.221
EUL of Carson City to WUL of Dayton at County cum mile 4.058		2.837
WUL of Dayton to EUL of Dayton at County cum mile 13.905	SU	9.847
EUL of Dayton to the LY/CH County Line		<u>21.483</u>
US50 TOTAL		35.388

US50A - RMID #8 & 1692 - W-E

Jct US50/95A in Silver Springs to SUL Fernley at County cum mile 11.631		11.631
SUL of Fernley to SR427/Main St.	SU	2.486
SR427/Main St. to roundabout US50A/SR828/US95A	SU	1.327
Roundabout at US50A/SR828/US95A to EUL of Fernley at County cum mile 22.288	SU	6.844
EUL of Fernley to LY/CH County Line		<u>0.975</u>
US50A TOTAL		23.263

US95 - RMID #12 - S-N

MI/LY County Line to the LY/CH County Line		2.822
--	--	-------

US95A - RMID #13 & 416 - S-N

MI/LY County Line north to the Jct of US50 in Silver Springs		44.238
Roundabout in Fernley to IR80 at east Fernley Intg., Exit 48, north side at cattleguard	SU	<u>0.927</u>
US95A TOTAL		45.165
US TOTAL		106.638

SR208 - Topaz Rd./ Yerington Rd. - RMID #40 - W-E

DO/LY County Line to US95A/Goldfield Ave.		29.121
---	--	--------

SR338 - Sweetwater Rd. - RMID #72 - S-N

CA/NV State Line to SR208/Topaz/Yerington Rd.		30.874
---	--	--------

SR339 - Nordyke Rd. - RMID #73 - S-N

SR208/Topaz/Yerington Rd. to US95A/Goldfield Ave.		11.491
---	--	--------

LYON COUNTY

<u>NEW SYSTEM & TERMINI</u>	<u>MILEAGE</u>
<u>SR340 - Bridge St. - RMID #74 - W-E (Reverse Mileposted)</u> SR339/Nordyke Rd. to SR208/Main St.	1.082
<u>SR341 - Virginia City Rd. - RMID #75 - S-N</u> US50 to the LY/ST County Line	4.919
<u>SR342 - Silver City Rd./Gold Hill Rd. - RMID #76 - S-N</u> SR341/Virginia City Rd. to the LY/ST County Line	0.874
<u>SR427- Main St./Truckee Ln. - RMID #96 - W-E</u> WA/LY County Line to Jct of US50A in Fernley	SU 2.131
<u>SR439 - USA Pkwy. - RMID # 11048 - S-N</u> From the roundabout at US50/Opal Ave. to the LY/ST County Line	8.554
<u>SR822 - Dayton Valley Rd. - RMID #179 - W-E</u> US50 to 0.044 miles east of Bridge B-637	SU 0.137
<u>SR823 - Lower Colony Rd./Artesia Rd. - RMID #180 - S-N</u> SR208/Topaz Rd./Yerington Rd. to Upper Colony Rd.	7.618
<u>SR824 - Day Lane - RMID #181 - S-N</u> SR208/Topaz Rd./Yerington Rd. to SR823/Lower Colony Rd.	5.560
<u>SR825 - Smith Gage Rd. - RMID #182 - W-E</u> 0.415 miles west of SR824/Day Ln. to SR824/Day Ln.	0.415
<u>SR827 - Mason Rd./Cremetti Ln./MacKenzie Ln./Pursel Ln.-RMID #183-W-E</u> SR339/Nordyke Rd. to 5.791 miles east	5.791

LYON COUNTY

NEW SYSTEM & TERMINI

MILEAGE

SR828 - Farm District Rd. - RMID #184 - W-E

US50A east to US50A near Hazen

SU 7.731

SR829 - Wellington Rd. - RMID #185 - S-N

SR338/Sweetwater Rd. to SR208/Topaz/Yerington Rd.

3.087

SR TOTAL 119.385

Lyon County Totals

IR	15.908
US	106.638
SR	119.385
FR	15.308
SP	6.910
	<u>264.149</u>

LYON COUNTY

ROUTE	RMID	DESCRIPTION	MILEAGE
<u>FRONTAGE ROADS</u>			
FRLY01	366	From 0.283 miles northeast of E Newlands Rd. to Fernley Grade Sep., south side IR80, structure H-794E	SU 1.842
FRLY03	365	From east Fernley Grade Sep., south side of IR80, Structure H-794E to 1.398 miles east at EOP, north side IR80	SU 1.398
FRLY04	353	From SR427 around the highway maintenance station to SR427	SU 0.324
FRLY05	11132	Nevada Pacific Pkwy, from 0.020 miles south of FRLY01 to EOP at the north R/W fence	SU 0.320
FRLY06	11133	From Inglewood Rd. west to River Ranch Rd.	SU 0.221
FRLY08	11251	From cattleguard, at EOP west of Wichita Rd., north side US50 to Iron Mountain Blvd.	0.418
FRLY09	11252	From Turf Farm Rd., north side US50 to Blackhawk Rd.	0.556
FRLY10	11253	From 0.575 miles west of Boyer Ln. north side US50 to Roy's Rd.	1.135
FRLY11	11254	From Blackhawk Rd., south side US50 to Breakaheart Rd.	0.745
FRLY12	11255	From Boyer Ln.,south side US50 to 0.036 miles east of Roy's Rd.	0.536
FRLY13	11452	From Roys Rd. to East of Pinto St.	SU 0.825
FRLY14	11453	From Cheyenne Dr. to Shetland St.	SU 0.288
FRLY15	11454	From Micro Way to Shirlee Ave.	SU 1.282
FRLY16	11455	From the Cul-de-Sac to Elm St.	SU 0.378
FRLY17	11456	Truckee St. to South of US50	SU 0.159
FRLY18	11457	East of Pinto St. to Cheyenne Dr.	SU 0.829
FRLY19	11458	From Shirlee Ave. to West of Reservoir Rd.	SU 1.464
FRLY20	11459	From Rocky Rd. to Topaz St.	SU 0.647
FRLY21	11460	From USA Pkwy. to Onyx St.	SU 0.633
FRLY22	11461	From US95A to East of Airport Way	SU 1.227
FRLY23	11462	From South US50 to US95A	SU 0.081
FR TOTAL			15.308

LYON COUNTY

ROUTE	RMID	DESCRIPTION	MILEAGE
<u>STATE PARKS</u>			
<u>DAYTON STATE PARK</u>			
SPLY12	1614	Main park road at Dayton State Park, from US50 through the loop to the main road	0.312
SPLY13	1616	Main park road, from Ft. Churchill road through the loop to the main park road	1.327
<u>LAHONTON PARK RECREATION AREA</u>			
SPLY16	1618	Boat launch road, from the main park road through the loop connecting back to the boat	1.021
SPLY16B	1619	Boat launch ramp road, from boat launch road to the EOP	0.381
SPLY16C	1620	Boat launch/parking outer loop (includes boat ramp)	0.349
SPLY16D	1621	Middle parking loop, from boat launch ramp road through the loop to the boat launch ramp road (including parking legs)	0.175
SPLY16E	1622	Water tank road, from boat launch ramp road through loop to boat launch ramp road	0.037
SPLY19	1626	Main park road (including sanitation loop & parking loop)	2.478
SPLY19B	11449	Group 1 parking loop, from boat launch road through loop to boat launch road	0.125
SPLY19C	11450	Group 1 area, from boat launch road to EOP	0.061
SPLY19D	1630	Beach 7 road, from main road through loop to	0.464
SPLY19E	1631	Boat parking road, from beach 7 road through loop to beach road	0.180
SP TOTAL			6.910


















LYON COUNTY

ROUTE	RMID	DESCRIPTION	MILEAGE
<u>REST PARKS</u>			
RPLY01	11081	Wilson Canyon Rest Park, SR208, MP 12.50 (RP801)	0.176
RPLY01B	11101	Wilson Canyon Rest Park, SR208, MP 12.50, road to restroom of main drive (RP801)	0.021
RPLY02	11082	Log Cabin Rest Park, SR339 at MP 11.26, north of Mason between SR340 and US95A (RP802)	0.105
RP TOTAL			0.302

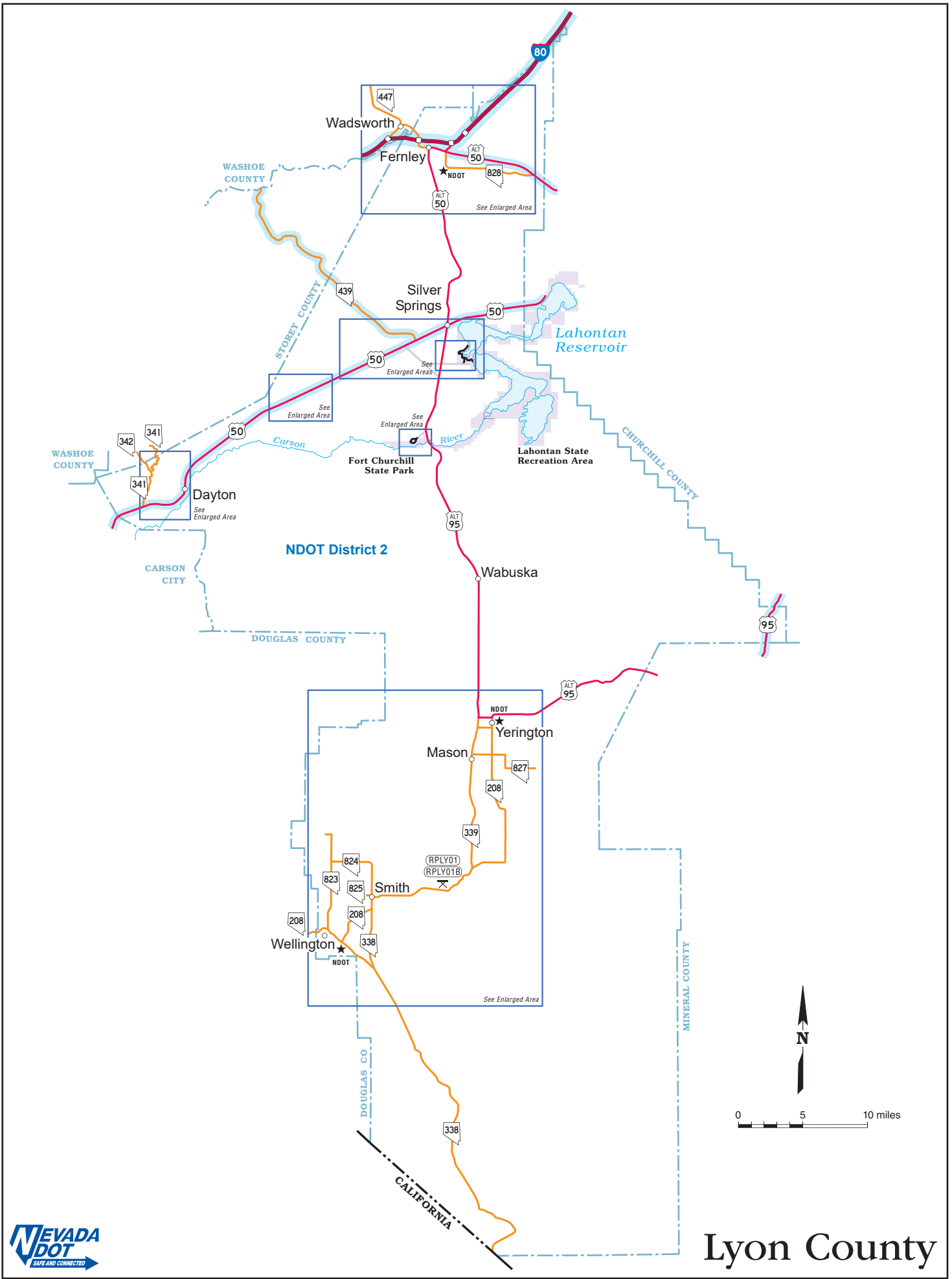
PARK AND RIDE

US50	Between Silver Springs and the Jct of US50A at Pioneer Rd
-------------	---

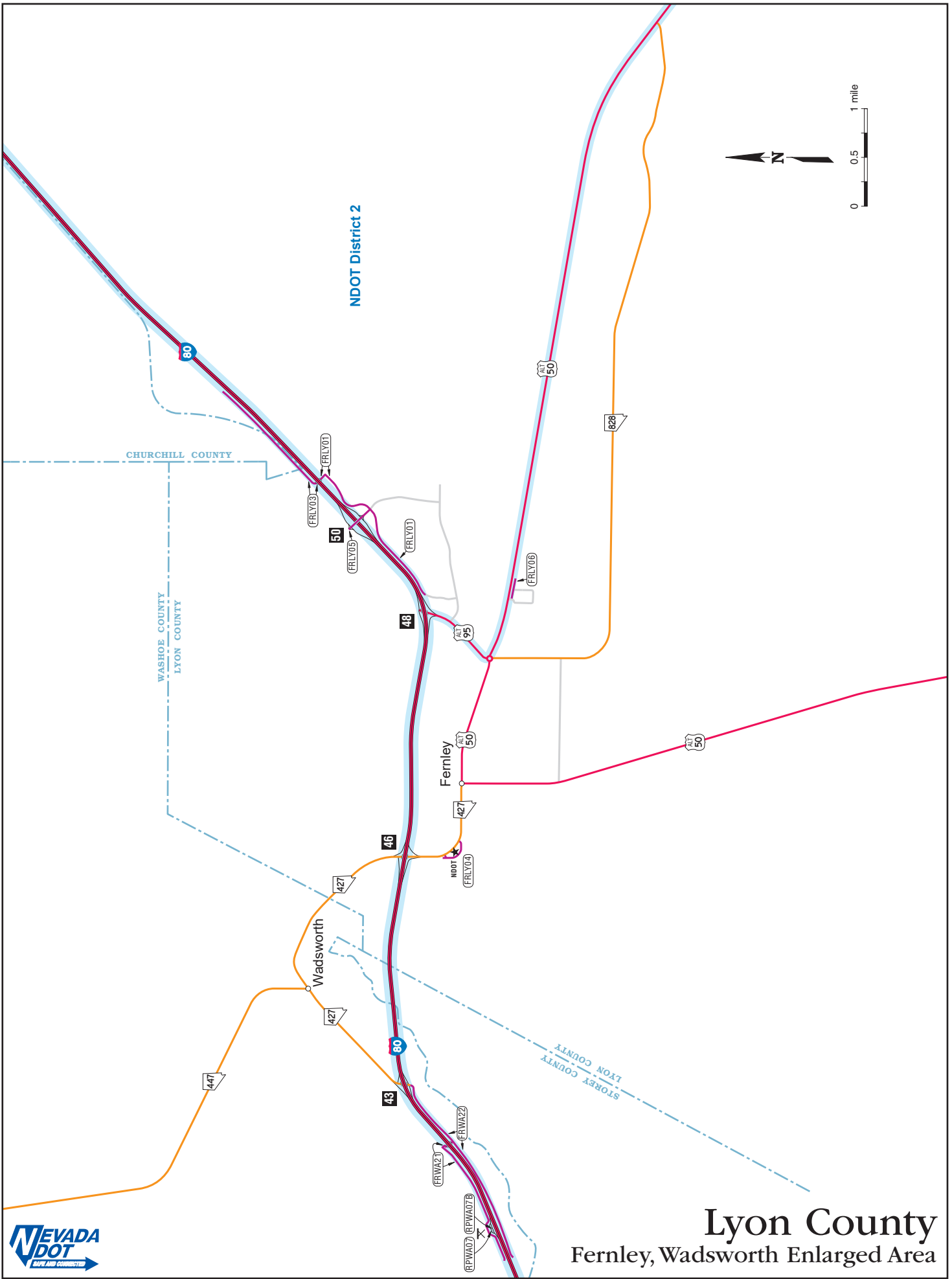
Map Legend

	State maintained portion of the National Highway System (NHS)
	Non-maintained portion of the National Highway System (NHS)
<p>Interchange number and Interchange symbol</p> 	Interstate route or controlled access
	United States route
	Nevada State route
	Frontage road
	Collector / Distributor road
	State park, rest park, escape ramp and other
	Ramp
	Non-maintained route (reference only)
	Proposed route
	Enlarged area boundary
	NDOT Maintenance District boundary
	NDOT Maintenance Station (staffed only)
	State Capital
	City, Town or Site
	Rest Park

NOTE: Maps are not to scale



Lyon County



NDOT District 2

CHURCHILL COUNTY

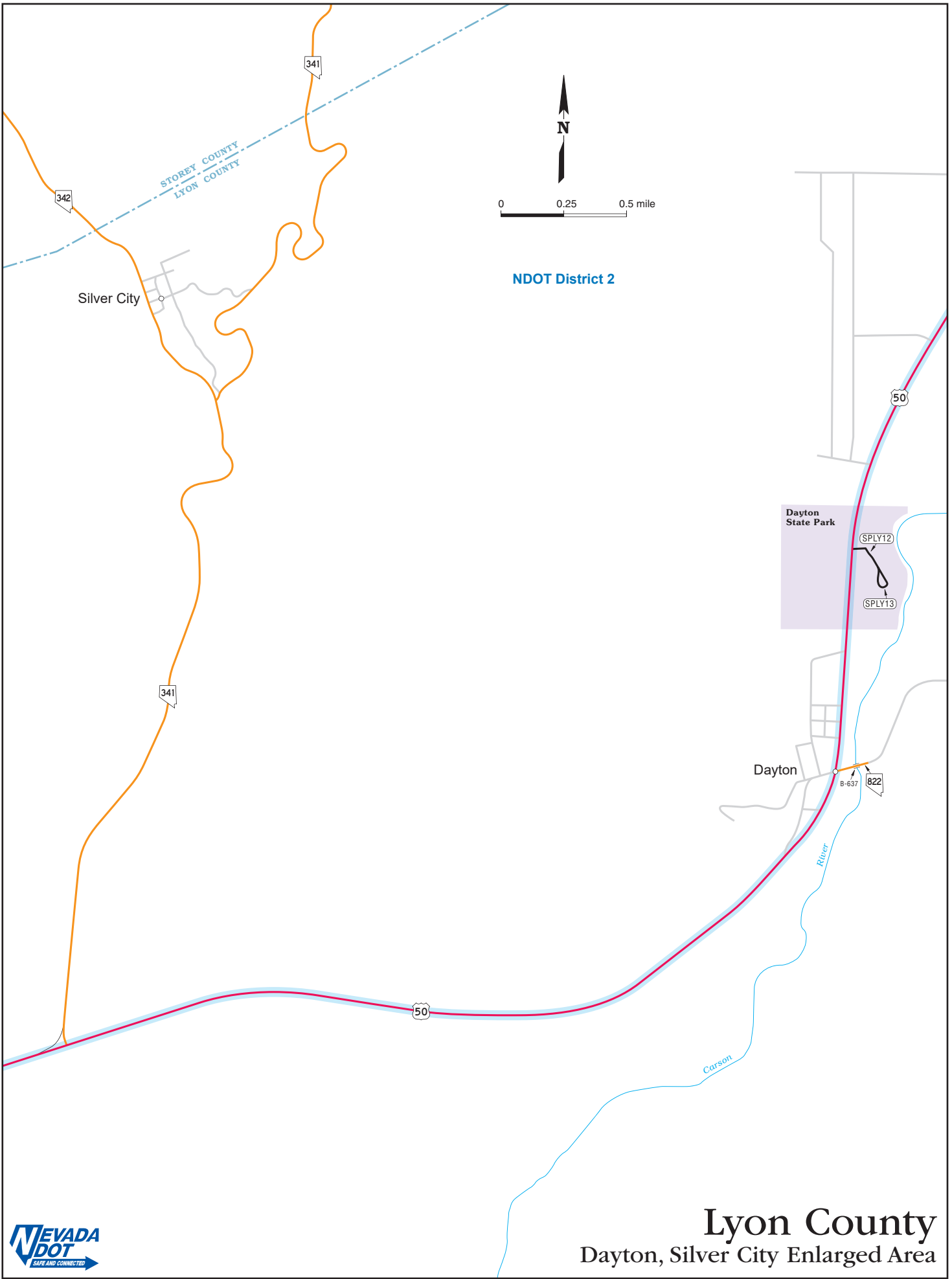
WASHOE COUNTY
LYON COUNTY

LYON COUNTY
STOREY COUNTY



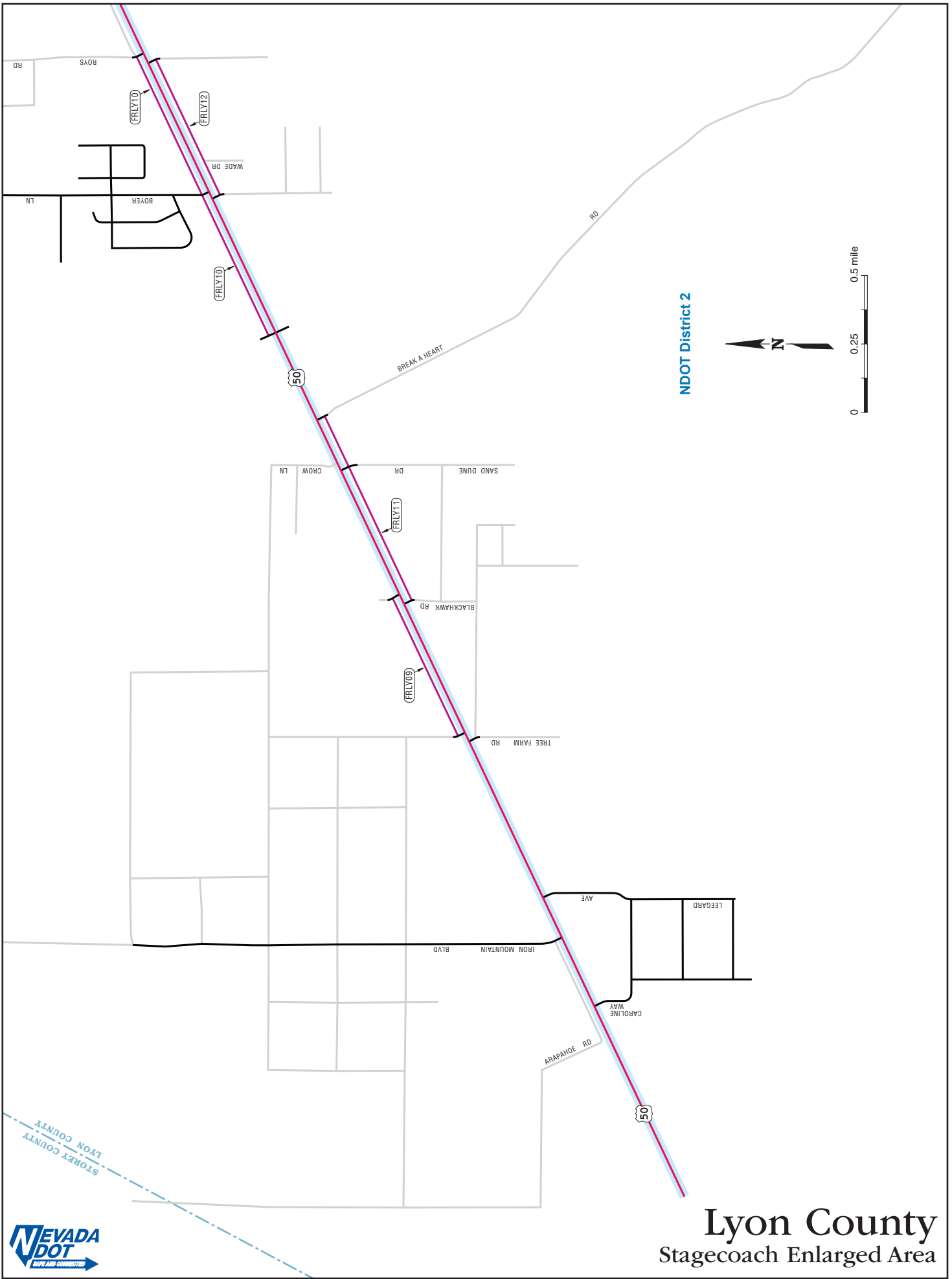
Lyon County

Fernley, Wadsworth Enlarged Area



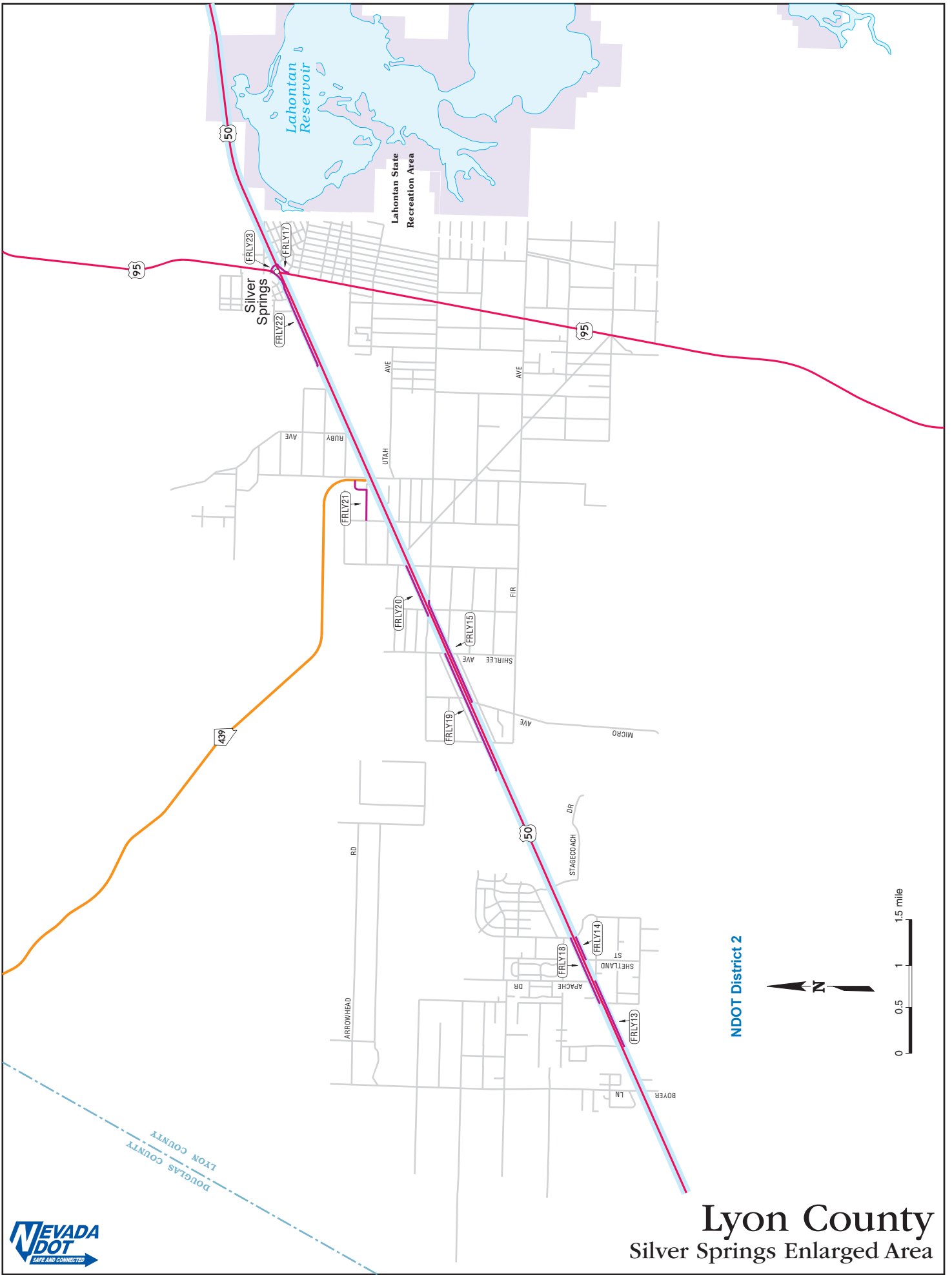
Lyon County

Dayton, Silver City Enlarged Area



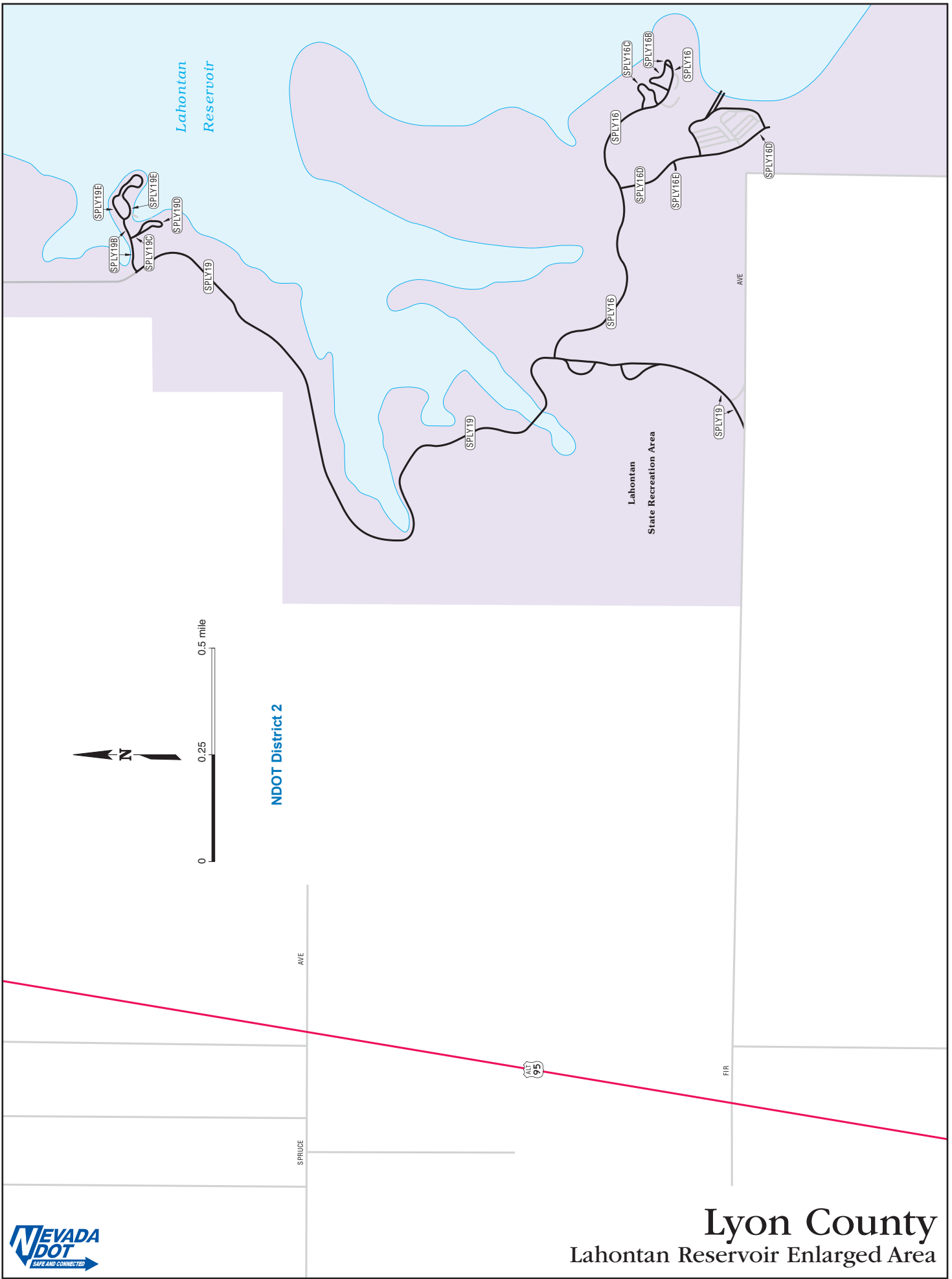
Lyon County

Stagecoach Enlarged Area



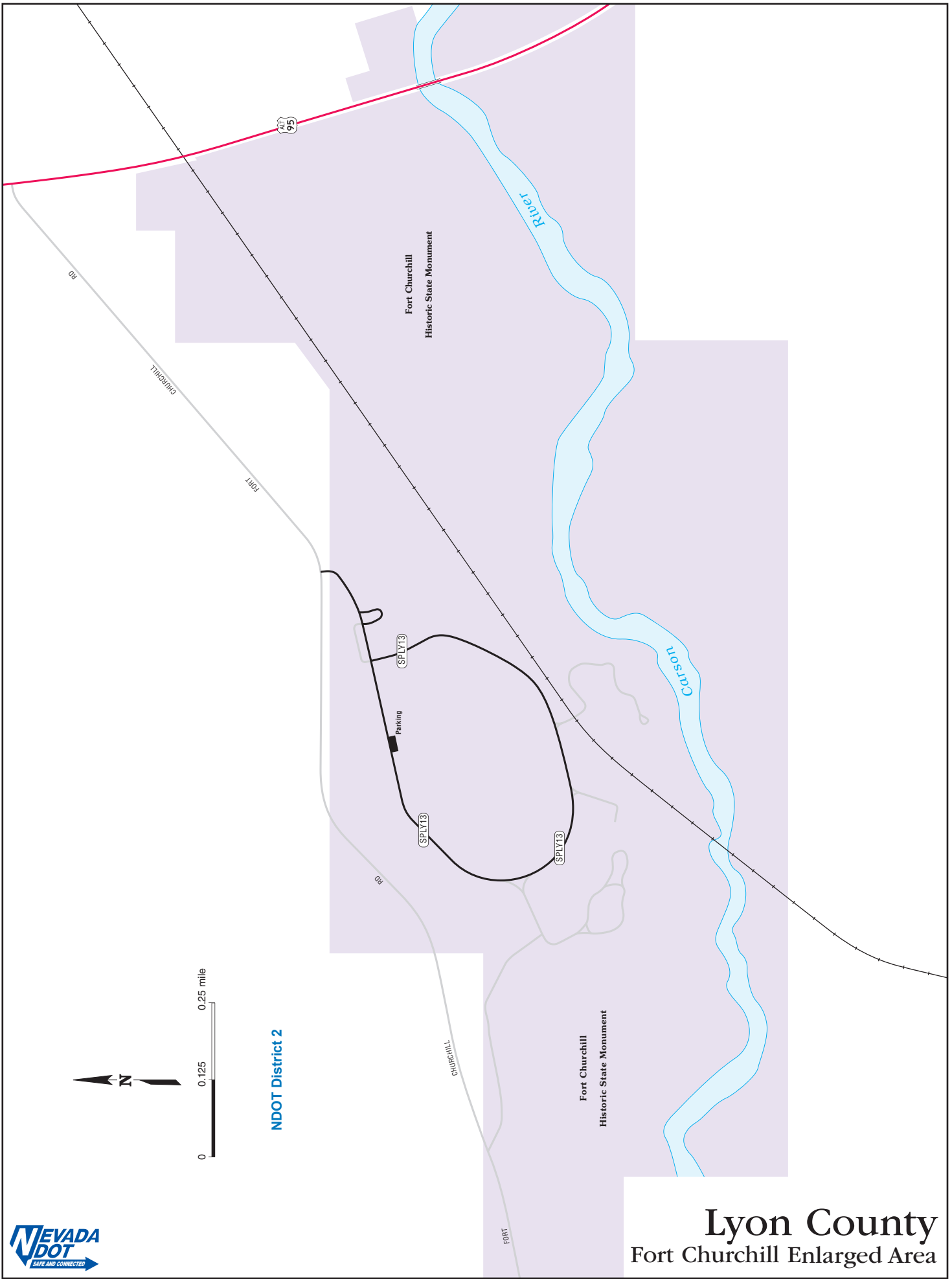
Lyon County

Silver Springs Enlarged Area



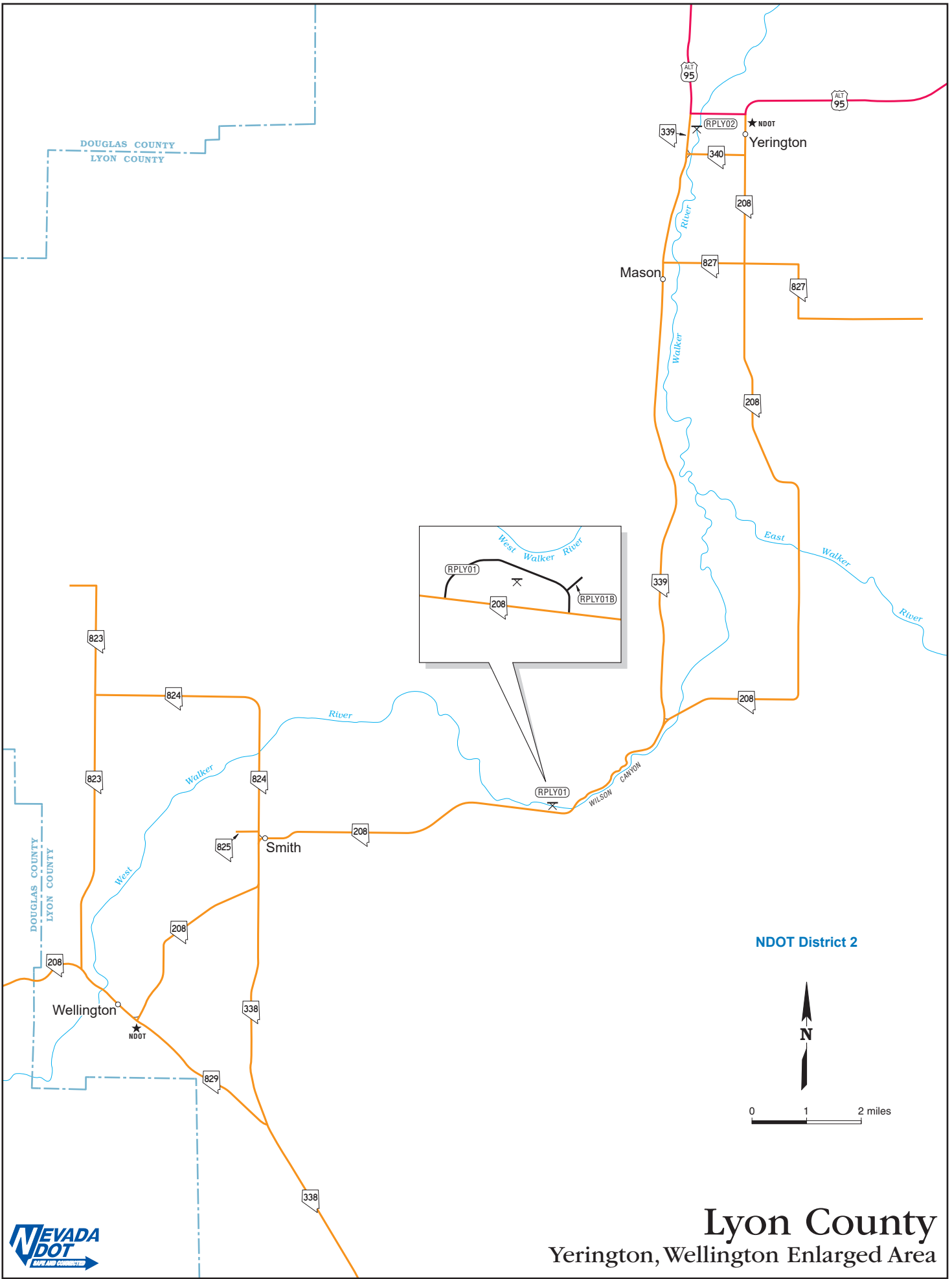
Lyon County

Lahontan Reservoir Enlarged Area



Lyon County

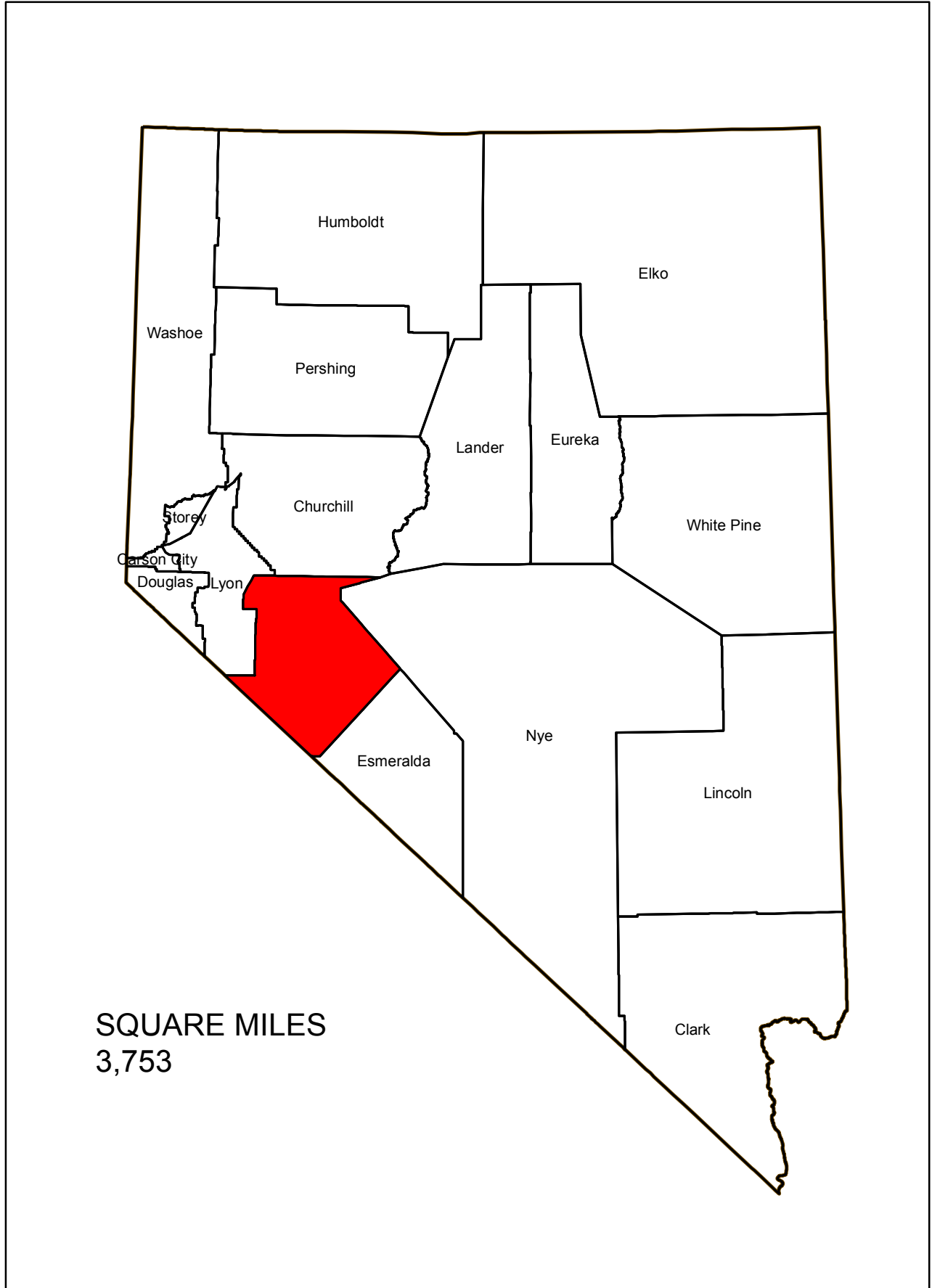
Fort Churchill Enlarged Area



Lyon County

Yerington, Wellington Enlarged Area

MINERAL COUNTY



MINERAL COUNTY

<u>NEW SYSTEM & TERMINI</u>	<u>MILEAGE</u>
<u>US6 - RMID #9 - W-E</u> CA/NV State Line to the MI/ES County Line	15.196
<u>US95 - RMID #12 - S-N</u> ES/MI County Line to the MI/LY County Line	92.168
<u>US95A - RMID #13 - S-N</u> US95 to the MI/LY County Line	10.679
<hr/>	
US TOTAL	118.043
<u>SR359 - Pole line Rd. - RMID #77 - S-N</u> CA/NV State Line to US95	33.333
<u>SR360 - Mina/Basalt Cutoff Rd. - RMID #78 - S-N</u> US6 near Basalt to US95	23.229
<u>SR361 - Gabbs Valley Rd. - RMID #79 - S-N</u> US95 to the MI/NY County Line MI/NY County Line to the MI/CH County Line (mileposted as Nye County)	22.186 <u>2.688</u> 24.874
<u>SR362 - Hawthorne Truck By-Pass - RMID #80 - S-N</u> US95 south of Hawthorne to US95	1.290
<u>SR839 - Nevada Scheelite Mine Rd. - RMID #186 - S-N</u> Rawhide Rd. to the MI/CH County Line	4.126
<hr/>	
SR TOTAL	86.852








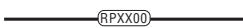









Mineral County Totals

US	118.043
SR	86.852
SP	<u>0.638</u>
	205.533

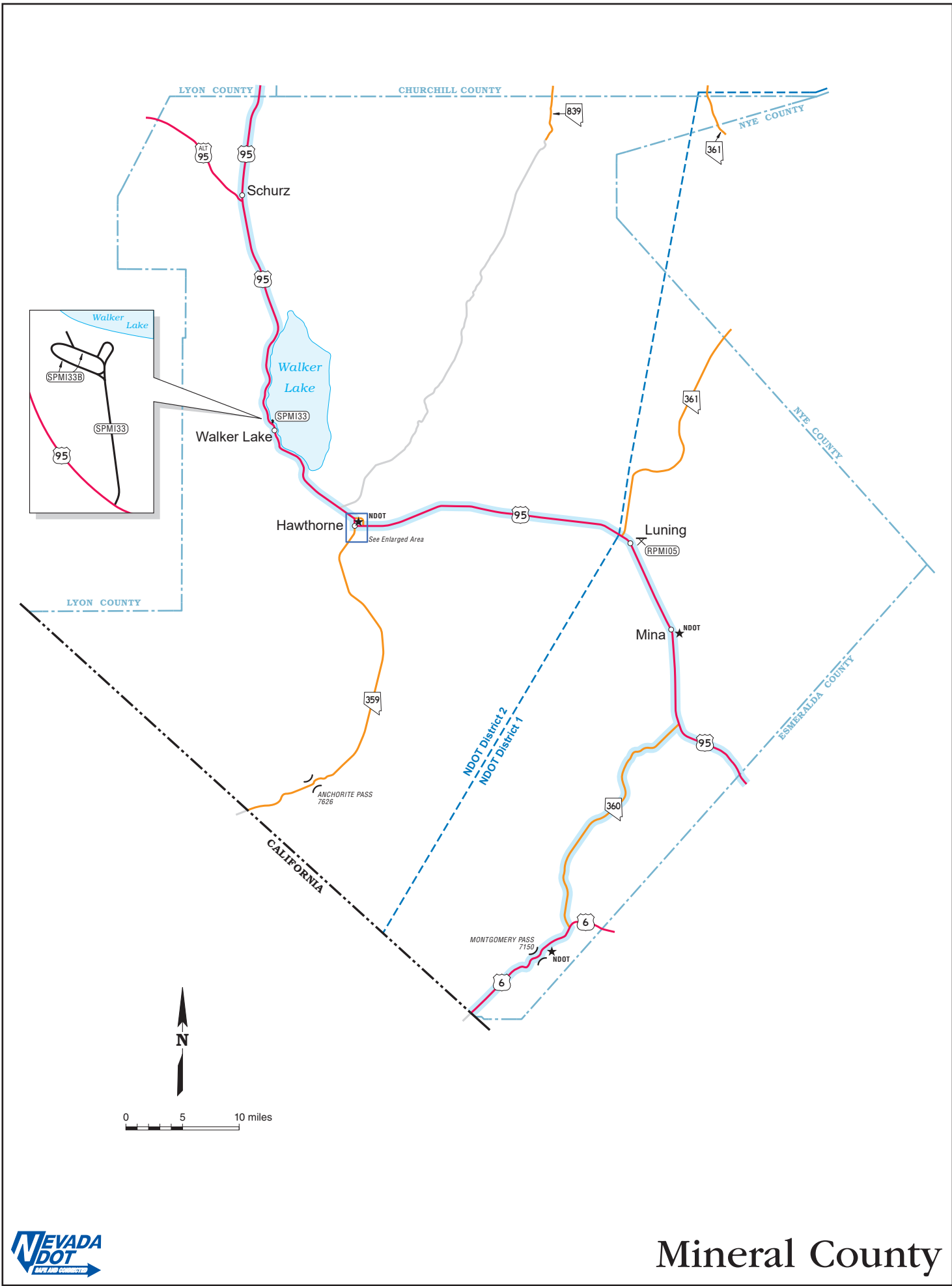
MINERAL COUNTY

ROUTE	RMID	DESCRIPTION	MILEAGE
<u>REST PARKS</u>			
RPMI05	11084	Luning Rest Park, US95, MP 24.60 (RP805)	0.068
RPMI06	11083	Hawthorne Rest Park, US95, MP 50.40 (RP806)	0.071
RP TOTAL			0.139
<u>STATE PARKS</u>			
<u>WALKER LAKE STATE RECREATION PARK</u>			
SPMI33	1635	Main park road, from US95 through the loop to the main park road at Walker Lake State Park, from US95 to SPMI33B	0.425
SPMI33B	1636	Boat staging/ramp road, from the main park road to the main park road	0.213
SP TOTAL			0.638

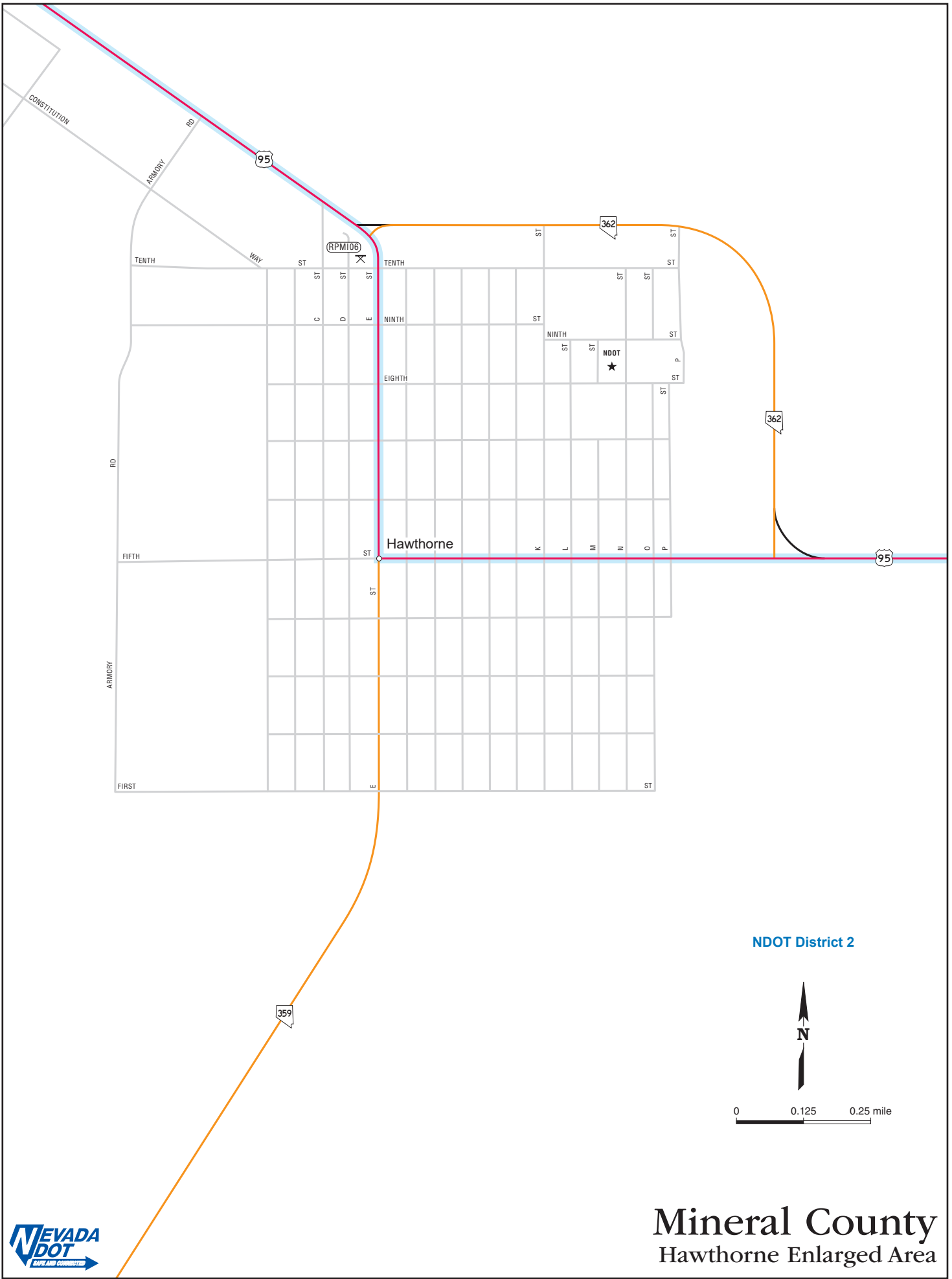
Map Legend

	State maintained portion of the National Highway System (NHS)
	Non-maintained portion of the National Highway System (NHS)
<p>Interchange number and Interchange symbol</p> 	Interstate route or controlled access
	United States route
	Nevada State route
	Frontage road
	Collector / Distributor road
	State park, rest park, escape ramp and other
	Ramp
	Non-maintained route (reference only)
	Proposed route
	Enlarged area boundary
	NDOT Maintenance District boundary
	NDOT Maintenance Station (staffed only)
	State Capital
	City, Town or Site
	Rest Park

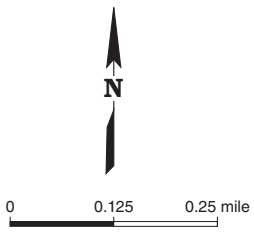
NOTE: Maps are not to scale



Mineral County



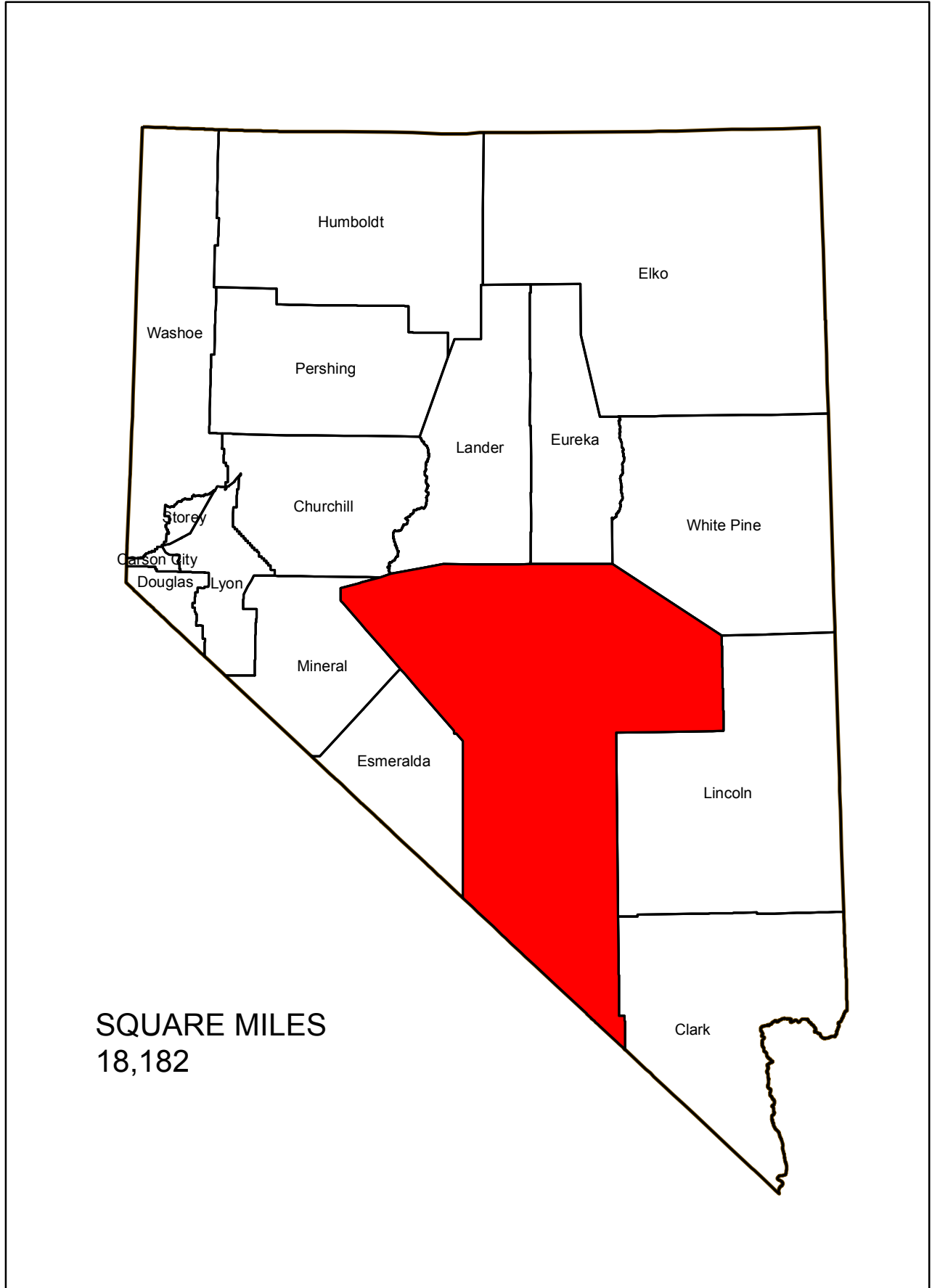
NDOT District 2



Mineral County

Hawthorne Enlarged Area

NYE COUNTY



NYE COUNTY

<u>NEW SYSTEM & TERMINI</u>		<u>MILEAGE</u>
<u>US6 - RMID #9 - W-E</u>		
ES/NY County Line north of Tonopah to the Jct of US95		1.800
Jct US95 in Tonopah to the NY/WP County Line		<u>129.391</u>
	US6 TOTAL	131.191
<u>US95 - RMID #12 & 414 -S-N</u>		
CL/NY County Line to the NY/ES County Line		107.169
NY/ES County Line to the Jct of US6		<u>1.285</u>
	US95 TOTAL	108.454
	US TOTAL	239.645
<u>SR160 - Pahrump Valley Rd. - RMID #29 - S-N</u>		
NY/CL County Line to the NUL of Pahrump at county cum mile 26.363	SU	26.363
NUL of Pahrump to US95		<u>10.649</u>
		37.012
<u>SR267 - Scotty's Castle Rd. - RMID #55 - W-E</u>		
NY/ES County Line to US95		12.064
<u>SR318 - Sunnyside Rd./ Silver State Classic Challenge Hwy. - RMID #67 - S-N</u>		
LN/NY County Line to the NY/WP County Line		38.912
<u>SR361 - Gabbs Valley Rd. - RMID #79 - S-N</u>		
MI/NY County Line to the NY/MI County Line		22.257
<u>SR372 - Charles Brown Highway - RMID #81 - W-E</u>		
NV/CA State Line to SR160/Pahrump Valley Rd.	SU	7.769
<u>SR373 - Death Valley Jct Rd. - RMID #82 - S-N</u>		
NV/CA State Line to US95 near Amargosa Valley		16.297
<u>SR374 - Death Valley Rd. - RMID #83 - W-E</u>		
3.923 miles north of CA/NV State Line to US95		8.862
<u>SR375 - Warm Springs Rd. - RMID #84 - W-E</u>		
US6 near Warm Springs to the NY/LN County Line		49.341
<u>SR376 - Tonopah Rd./Austin Rd. - RMID #85 - S-N</u>		
US6 north to the cattleguard at the NY/LA County Line		81.680
<u>SR377 - Manhattan Rd. - RMID #86 - W-E</u>		
SR376/Tonopah/Austin Rd. to 6.464 miles east to Manhattan		6.464

NYE COUNTY

NEW SYSTEM & TERMINI

MILEAGE

SR379 - Duckwater Rd. - RMID #87 - S-N

US6 near Currant to 19.533 miles north

19.533

SR844 - lone Rd. - RMID #187 - W-E

SR361/Gabbs Valley Rd. to 2 miles east of the Toiyabe
National Forest Boundary

12.311

SR TOTAL

312.502

Nye County Totals

US 239.645

SR 312.502

FR 1.018








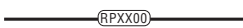









AR 20.849

574.014

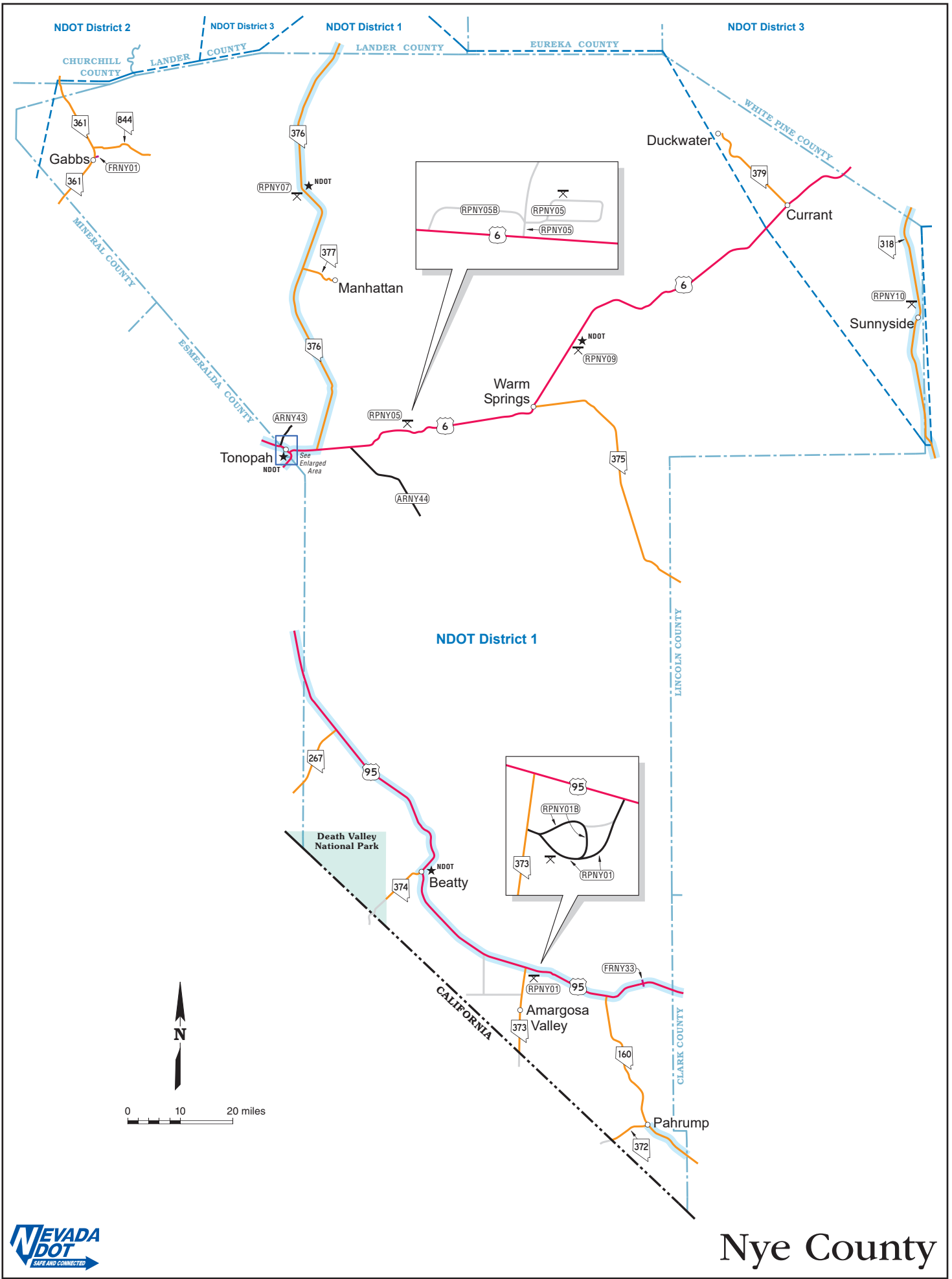
NYE COUNTY

ROUTE	RMID	DESCRIPTION	MILEAGE
<u>ACCESS ROADS</u>			
ARNY42	1204	Air Force Rd., from Cody Rd. to the radio facility gate	0.739
ARNY43	1461	Access road to the radar site north of Tonopah	0.511
ARNY44	1462	Access road to Sandia Missile Test Site	19.599
AR TOTAL			20.849
<u>FRONTAGE ROADS</u>			
FRNY01	1079	From SR361 to 0.664 miles east of Premier Western operations	0.664
FRNY33	207	From Ramps 3 & 4, US95, Mercury Intg., Exit #136 to 0.354 miles north at entrance to Nevada Test Site	0.354
FR TOTAL			1.018
<u>REST PARKS</u>			
RPNY01	11085	Amargosa Valley Rest Park, US95 at the Jct. of SR373 (RP801)	0.123
RPNY01B	11100	Amargosa Valley Rest Park, US95 at the Jct. of SR373, half of the loop portion (RP801)	0.074
RPNY05	11086	Salisbury Wash Rest Park, US6, MP 25.47, east of Tonopah (RP805)	0.184
RPNY05B	11099	Salisbury Wash Rest Park, US6, MP 25.47, truck parking area (RP805)	0.117
RPNY07	11087	Big Smokey Rest Park, SR376, MP 53.67 (RP807)	0.030
RPNY09	11088	Blue Jay Rest Park, US6, MP 65.70, near the Blue Jay Maintenance Station (RP809)	0.099
RPNY10	11089	Sunnyside Rest Park, SR318, MP 20.90, adjacent to Sunnyside Maintenance Station (RP810)	0.139
RP TOTAL			0.766

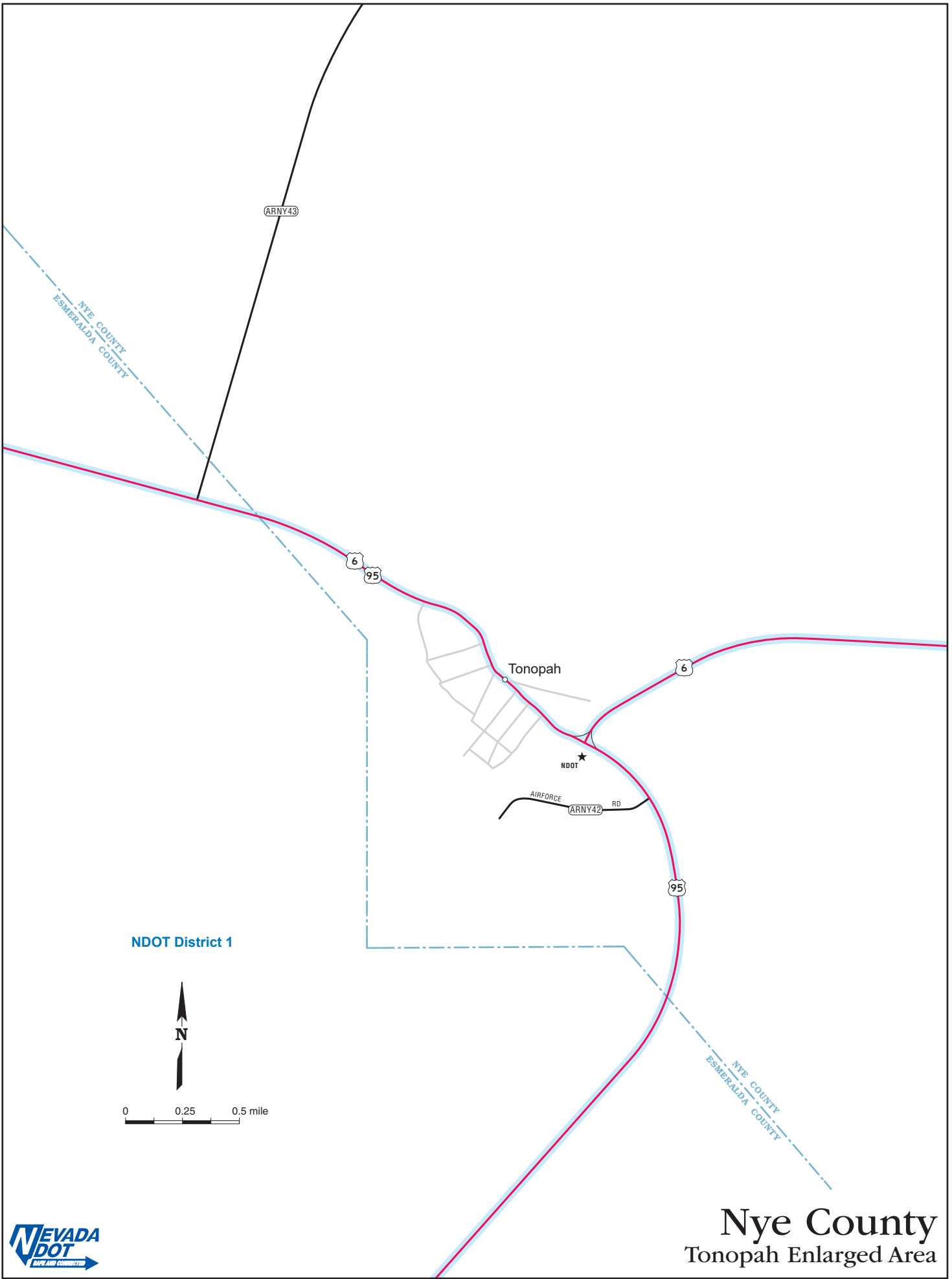
Map Legend

	State maintained portion of the National Highway System (NHS)
	Non-maintained portion of the National Highway System (NHS)
<p>Interchange number and Interchange symbol</p> 	Interstate route or controlled access
	United States route
	Nevada State route
	Frontage road
	Collector / Distributor road
	State park, rest park, escape ramp and other
	Ramp
	Non-maintained route (reference only)
	Proposed route
	Enlarged area boundary
	NDOT Maintenance District boundary
	NDOT Maintenance Station (staffed only)
	State Capital
	City, Town or Site
	Rest Park

NOTE: Maps are not to scale



Nye County



Nye County Tonopah Enlarged Area



PERSHING COUNTY



SQUARE MILES
6,280

PERSHING COUNTY

NEW SYSTEM & TERMINI

MILEAGE

IR80 - RMID #5 & 407 - W-E

CH/PE County Line to the PE/HU County Line	IR80 TOTAL	75.070
	IR TOTAL	75.070

SR396 - Cornell Ave./Upper Valley Rd. - RMID #88 - W-E

IR80, W Lovelock Intg., Exit 105 to 0.091 miles east of Ramp 1 at the Coal Canyon Intg., Exit #112		7.675
--	--	-------

SR397 - Westgard Rd./South Meridian Rd./Amhurst Ave. - RMID #89 - S-N

SR860/Derby Field Rd. to SR398/Main St.		11.826
---	--	--------

SR398 - Main St./Central Ave./N Meridian Rd./Fairview Rd. - RMID #90 -S-N

Cattleguard 0.012 miles south of Ramps 1&2, IR80 to Central Ave./ Meridian Rd.		0.342
Central Ave./Meridian Rd. to Fairview Rd.		2.488
Meridian Rd./Fairview Rd to SR396/Upper Valley Rd.		<u>1.946</u>
		4.776

SR399 - Eagle Picher Mine Rd./Pitt Rd. - RMID #91 - W-E

Eagle Picher Mine, 18.146 miles west to SR398/Main St./Central Ave./N. Meridian Rd./Fairview Rd.		18.146
--	--	--------

SR400 - Unionville Rd. - RMID #92 - S-N

0.029 miles south of Unionville Rd. & Kyle Hot Springs Rd. at EOP to FRPE15, Mill City Intg., Exit #149		16.587
---	--	--------

SR401 - Rye Patch Rd. - RMID #93 - W-E

Rye Patch State Recreational Area to cattleguard 0.014 miles south of Ramps 1&2, IR80, Exit #129		2.350
--	--	-------

SR447 - Gerlach Rd. - RMID #103 - S-N

From WA/PE County Line to PE/WA County Line		11.499
---	--	--------

SR854 - Lone Mountain Rd./Western Ave./Dartmouth Ave. - RMID #188 - W-E

SR399/Eagle Picher Mine Rd./Pitt Rd. to SR398/Main St.		4.114
--	--	-------

SR856 - Lovelock Airport Rd. - RMID #189 - W-E

SR396/14th St. to 0.011 miles east of Reservoir Rd.		1.405
---	--	-------

SR860 - Derby Field Rd. - RMID #192 - S-N

From cattleguard at Derby Airport entrance to FRPE01		1.866
--	--	-------

	SR TOTAL	78.839
--	----------	--------

Pershing County Totals

IR	75.070
SR	78.839
FR	56.143
SP	<u>1.476</u>
	211.528


















<u>PERSHING COUNTY</u>			
ROUTE	RMID	DESCRIPTION	MILEAGE
<u>FRONTAGE ROADS</u>			
FRPE01	363	Segment 1: From CH/PE County Line, south side IR80 near Toulon Intg., Exit #93 to SR396, south side IR80 west Lovelock Intg., Exit #105 Segment 2: From SR396, north side IR80, Coal Canyon Intg., Exit #112, to 4.474 miles east of the cattleguard, north side IR80 near Torey Wash Grade Sep.	16.470 <u>4.474</u>
		FRPE01 TOTAL	20.944
FRPE02	361	From CH/PE County Line, north side IR80, Toy Grade Sep. near Toulon Intg., Exit #93 to FRPE01	1.063
FRPE04	360	From FRPE01, south side IR80, Toulon Intg., Exit #93 to 0.196 miles north of Ramps 3 & 4 at EOP north side IR80	0.350
FRPE05	359	From FRPE07, south side IR80, Torey Wash Grade Sep., Oreana Intg., Exit #119 to FRPE01, north side IR80	0.172
FRPE06	358	From FRPE01, south side IR80 at Westfall Rd., Perth Grade Sep. to 0.669 miles east of FRPE01, north side IR80	0.669
FRPE07	357	From 4.194 miles west of SR858 at EOP, south side of IR80, Oreana/Rochester Intg., Exit #119 to SR858	4.194
FRPE09	356	From 1.256 miles west of SR401, north side IR80, Rye Patch Intg., Exit #129 to SR401	1.256
FRPE11	355	From 2.494 miles west of FRPE12 at EOP, south side IR80, Humboldt Intg., Exit #138 to 1.354 miles east of FRPE12, south side IR80	3.848
FRPE12	354	From cattleguard at R/W fence, south side IR80, Humboldt Intg., Exit #138 to FRPE13, north side IR80	0.122
FRPE13	322	From 1.067 miles west of FRPE12 at EOP, north side IR80, Humboldt Intg., Exit #138 to 1.533 miles east of FRPE12 at EOP, north side IR80	2.600
FRPE14	291	From 5.130 miles west of FRPE16, south side IR80, Imlay Intg., Exit #145 to 0.548 miles east of FRPE16 at Thunder Mtn Monument, south side IR80	5.678
FRPE15	333	From 1.326 miles west of FRPE16, north side IR80, Imlay Intg., Exit #145 to the cattleguard south side IR80, Dun Glen-Mill City Intg., Exit #151	7.472
FRPE16	308	From FRPE14, south side IR80, Imlay Intg., Exit #145 to FRPE15, north side IR80	0.139

<u>PERSHING COUNTY</u>			
ROUTE	RMID	DESCRIPTION	MILEAGE
<u>FRONTAGE ROADS</u>			
FRPE17	307	From FRPE01, south side IR80, Big Meadows grade sep. near the west Lovelock Intg., Exit #105 to 0.076 miles north of FRPE01, north side IR80	0.076
FRPE20	11184	From south side IR80, Cosgrave Intg., Exit 158 from 1.288 miles west of FRPE21 to FRPE21	1.288
FRPE21	306	From south side IR80, Cosgrave Intg., Exit 158 from 0.147 miles south of the Jct. of ramps 1&2 to 0.124 miles north of Ramps 3 & 4	0.353
FRPE22	305	From 1.697 miles west of the PE/HU County Line, south side IR80, near Rose Creek Intg., Exit #168 to the PE/HU County Line	1.697
FRPE23	304	From 1.668 miles west of FRPE25 at cattleguard & R/W post, south side IR80, Fairview Grade Sep. to FRPE25, south side IR80	1.668
FRPE24	303	From 1.756 miles west of FRPE25 at R/W Post/EOP, north side IR80, Fairview Grade Sep. to FRPE25	1.756
FRPE25	302	From 0.012 miles south of FRPE23 at EOP, Fairview Grade Sep. to 0.044 miles north of FRPE24	0.257
FRPE26	11300	Oreana Rd./Limerick Canyon Rd., From IR80, Ramps 3&4 to FRPE07	0.541
FR TOTAL			56.143
<u>REST PARK</u>			
RPPE01	11090	Cosgrave Rest Park, IR80, MP 69.66 (RP804)	0.688
RPPE01B	11103	Cosgrave Rest Park, IR80, MP 69.66, truck parking area (RP804)	0.192
RPPE01C	11104	Cosgrave Rest Park, IR80, MP 69.66, dump station (RP804)	0.089
RP TOTAL			0.969
<u>STATE PARKS</u>			
<u>RYE PATCH RECREATIONAL AREA</u>			
SPPE32	1639	Lower dam road at Rye Patch State Park, from SR401 to east of SPPE32B, camping loop road	0.609
SPPE32B	1640	Camping loop road at Rye Patch State Park, from SPPE32 to SPPE32 (one way)	0.067

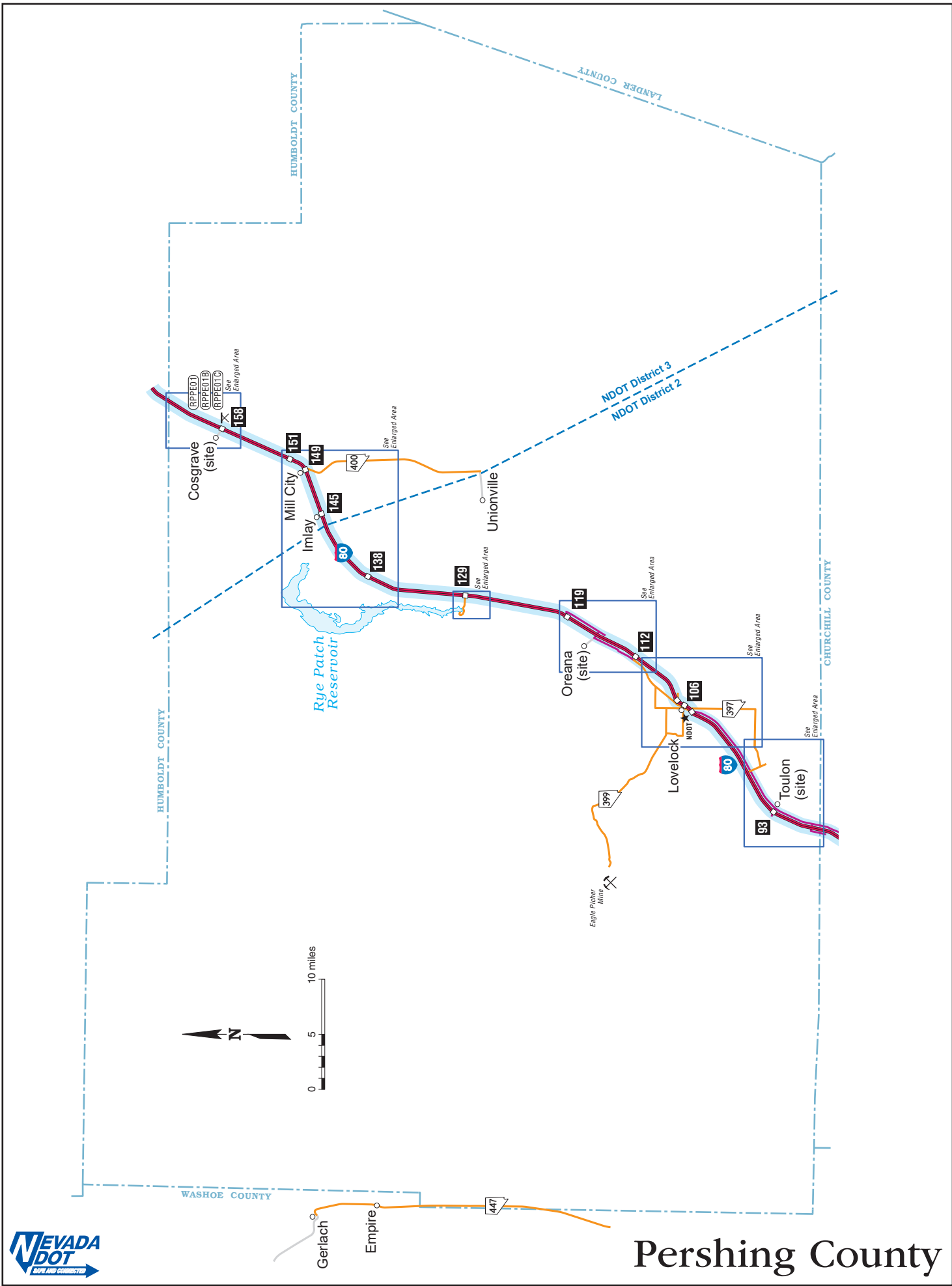
PERSHING COUNTY

ROUTE	RMID	DESCRIPTION	MILEAGE
<u>STATE PARKS</u>			
SPPE32C	1641	Camping loop crossover at Rye Patch State Park, from SPPE32B to SPPE32B (one way)	0.072
SPPE33	1642	Office road at Rye Patch State Park, from SR401/Rye Patch Rd to the park office residence	0.121
SPPE34	1643	Boat ramp road at Rye Patch State Park, from SPPE34B, the boat ramp loop to SR401/Rye Patch Rd.	0.114
SPPE34B	1644	Boat ramp loop at Rye Patch State Park, from SPPE34 to SPPE34 (one way)	0.102
SPPE34C	1645	Boat ramp at Rye Patch State Park, from SPPE34B to EOP (one way for testing)	0.019
SPPE35	1646	Boat parking area at Rye Patch State Park, from SR401 to SR401 (one way)	0.130
SPPE36	1647	Trailhead road at Rye Patch State Park, from the trailhead to SR401/Rye Patch Rd.	0.101
SPPE37	1648	Road at the east river picnic area, Rye Patch State Park, from BOP to SR401/Rye Patch Rd.	0.087
SPPE37B	1649	Dam tenders house road at Rye Patch State Park, from BOP to SPPE37, east river picnic area road	0.054
SP TOTAL			1.476

Map Legend


	State maintained portion of the National Highway System (NHS)
	Non-maintained portion of the National Highway System (NHS)
<p>Interchange number and Interchange symbol</p> 	Interstate route or controlled access
	United States route
	Nevada State route
	Frontage road
	Collector / Distributor road
	State park, rest park, escape ramp and other
	Ramp
	Non-maintained route (reference only)
	Proposed route
	Enlarged area boundary
	NDOT Maintenance District boundary
	NDOT Maintenance Station (staffed only)
	State Capital
	City, Town or Site
	Rest Park

NOTE: Maps are not to scale



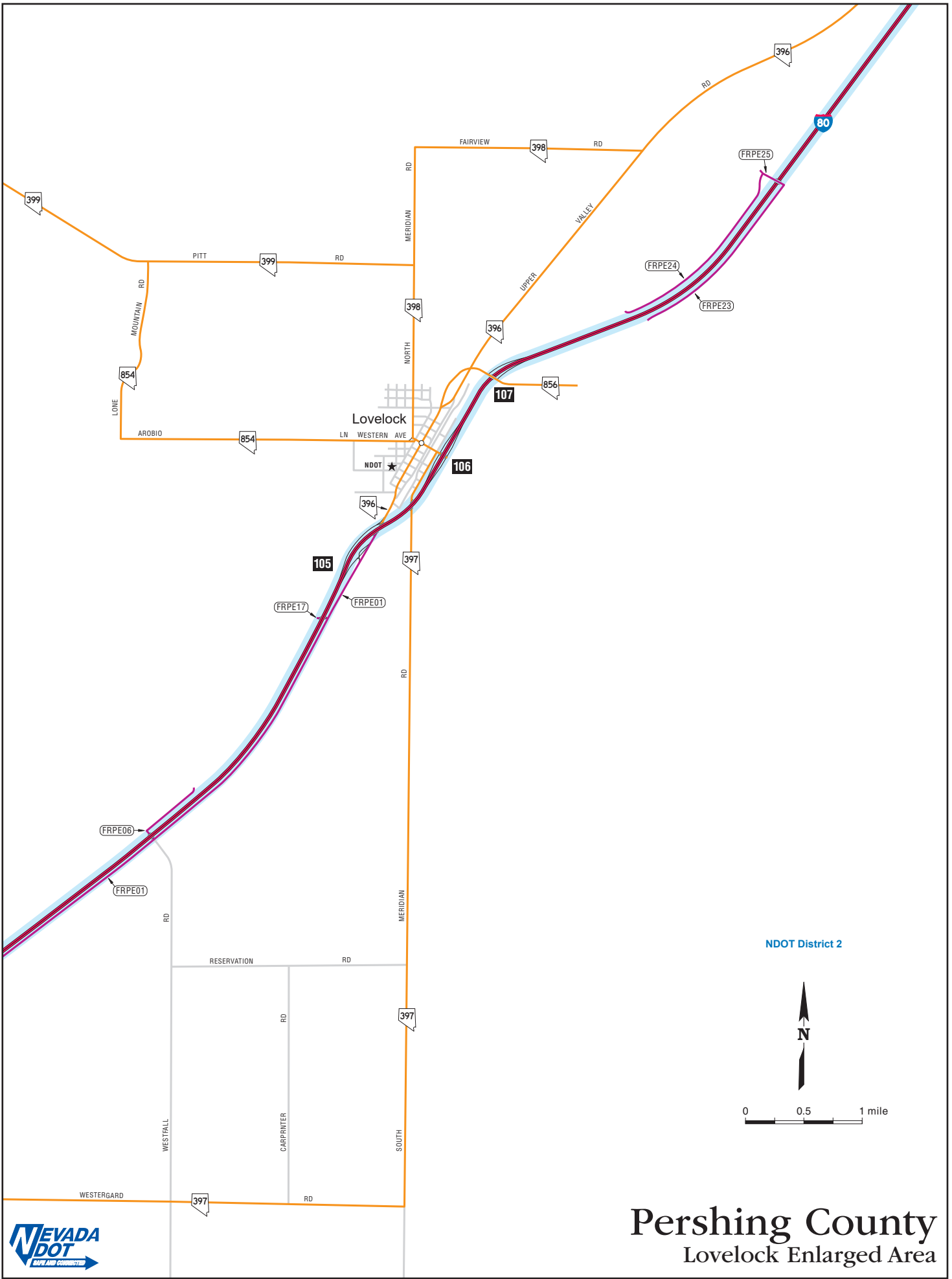
Pershing County



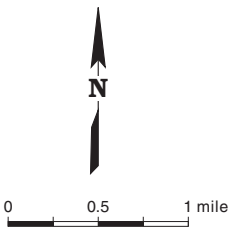


Pershing County

Toulon and I-80 Enlarged Area



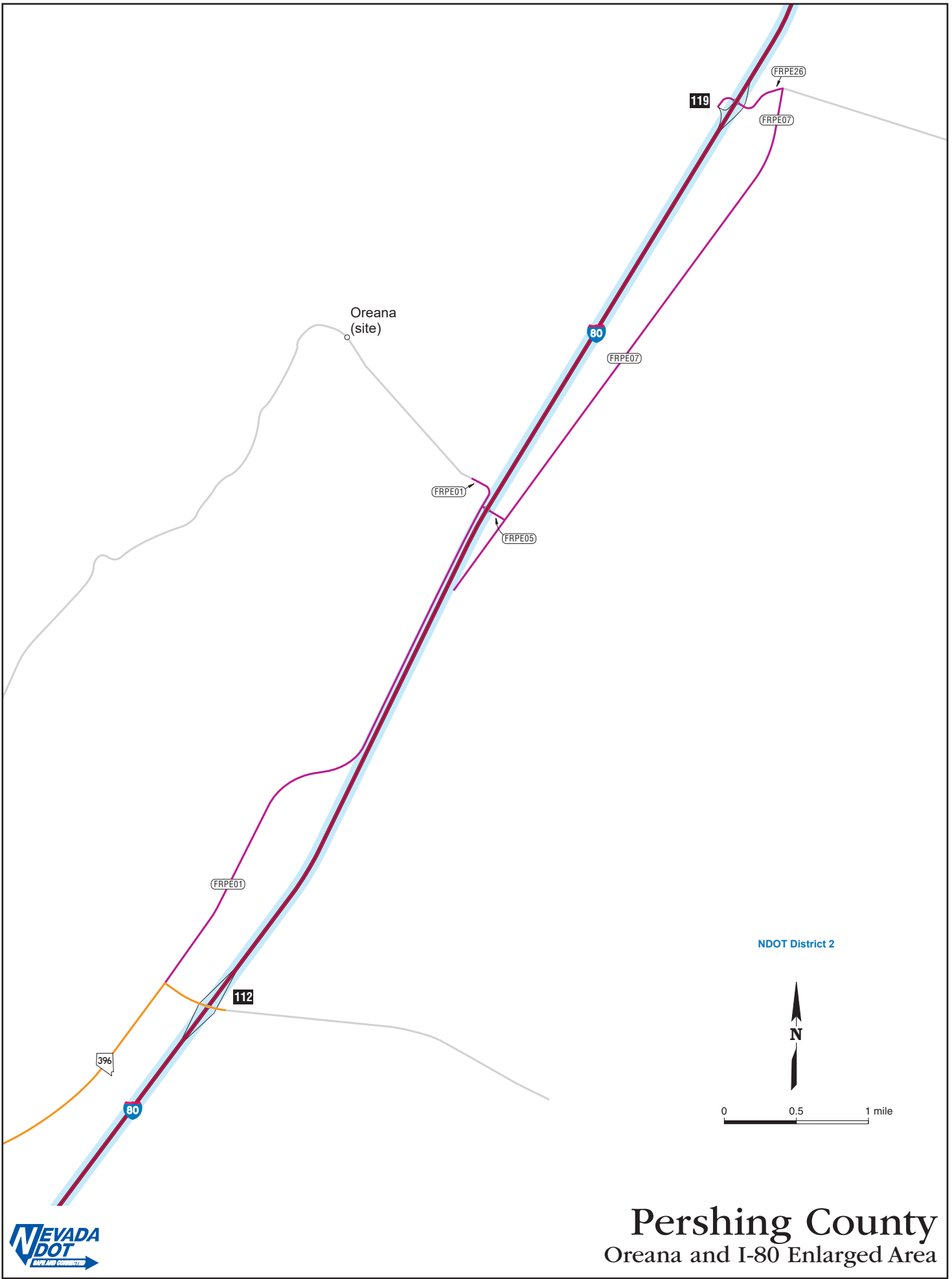
NDOT District 2



Pershing County

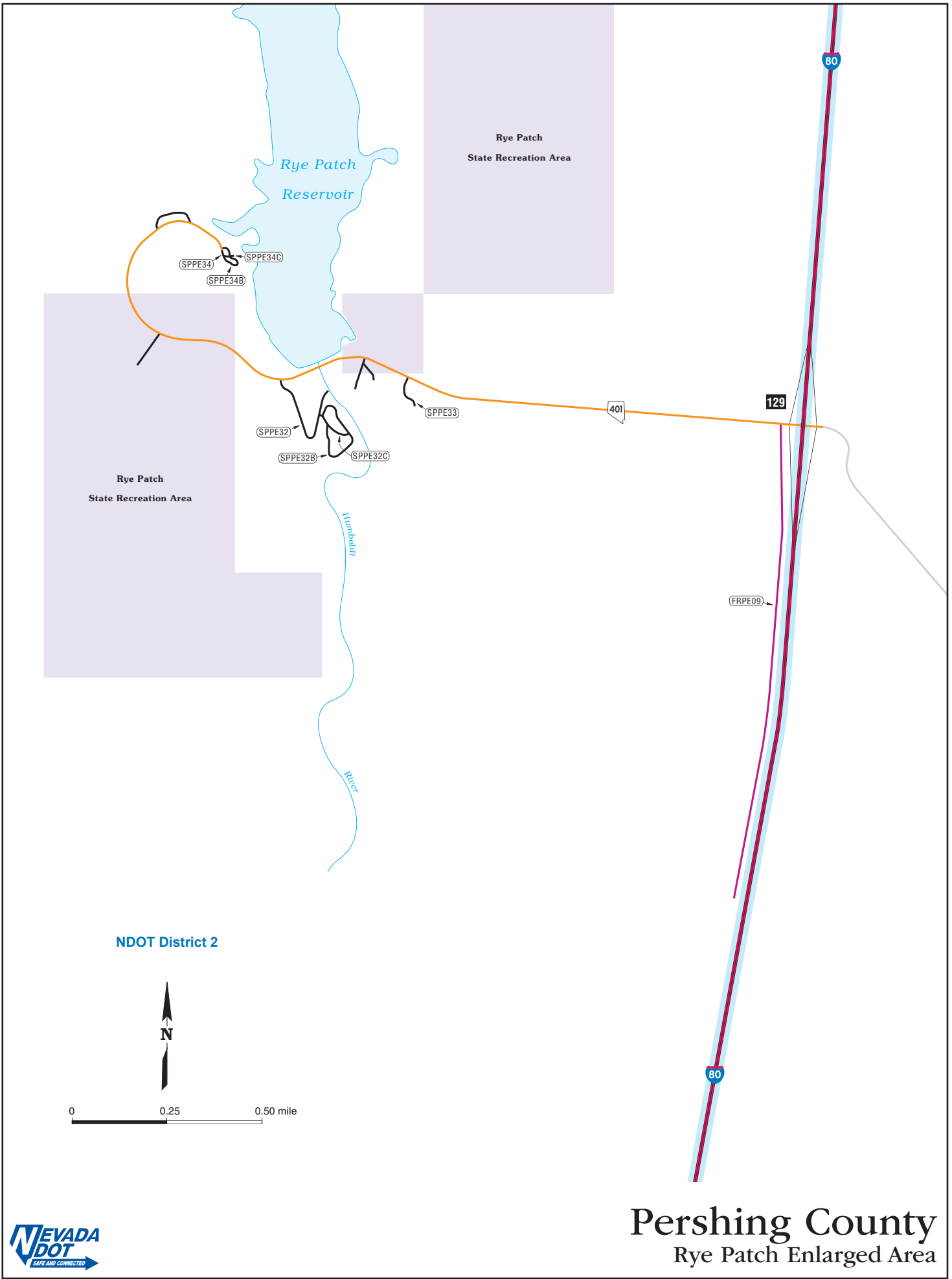
Lovelock Enlarged Area






Pershing County

Oreana and I-80 Enlarged Area

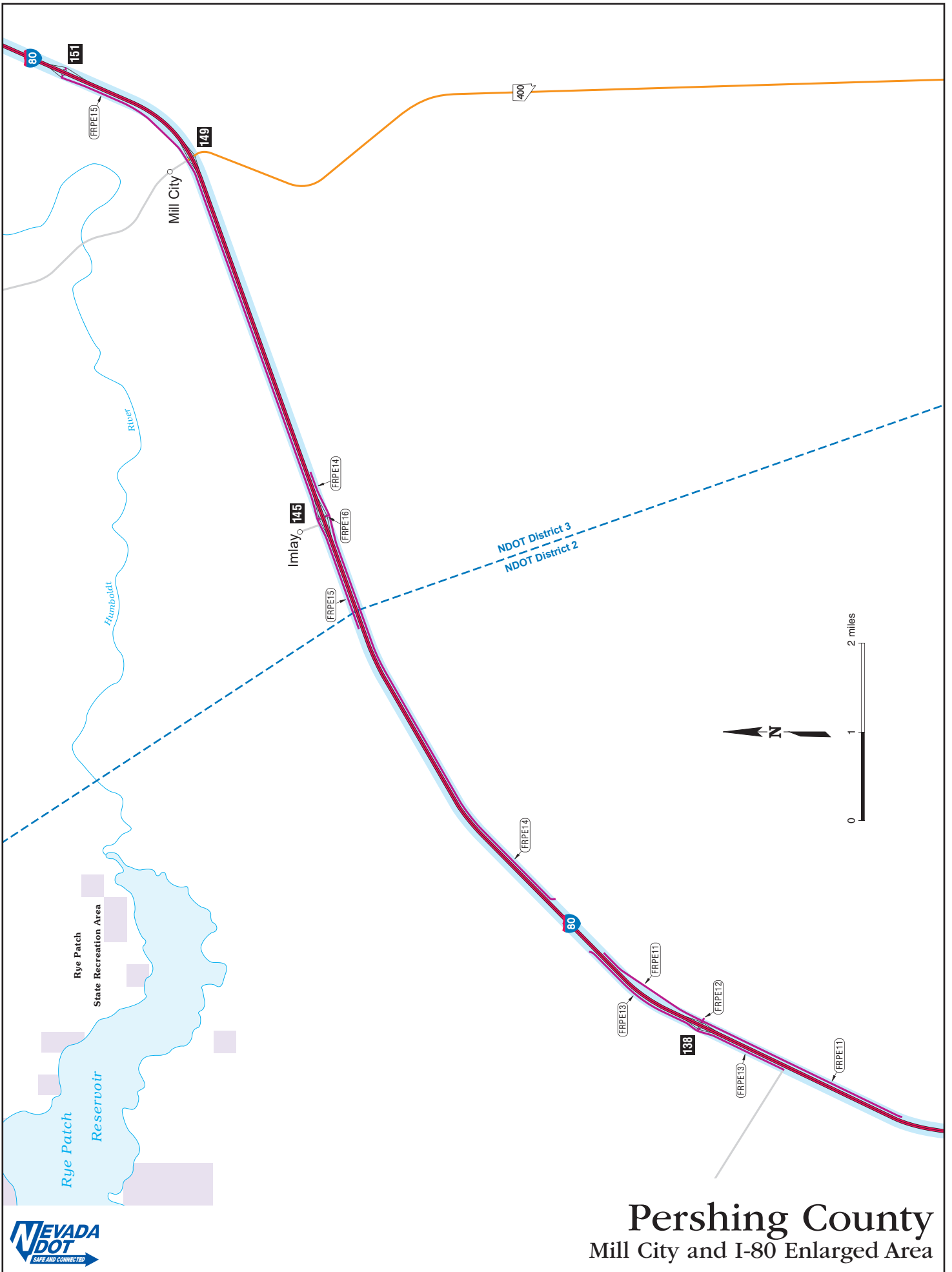


NDOT District 2



Pershing County

Rye Patch Enlarged Area



Pershing County

Mill City and I-80 Enlarged Area



HUMBOLDT COUNTY
PERSHING COUNTY

N

0 0.25 0.5 0.75 1 mile

NDOT District 3

FRPE22

80

Cosgrave
(site)

158

RPPE01C
RPPE01B

RPPE01

FRPE21

FRPE21

FRPE20



Pershing County

Cosgrave and I-80 Enlarged Area

STOREY COUNTY



SQUARE MILES
264

STOREY COUNTY

NEW SYSTEM & TERMINI

MILEAGE

IR80 - RMID #5 & 407 - W-E

WA/ST County Line to the ST/WA County Line (Mileposted as WA County)	0.208
WA/ST County Line to the ST/LY County Line (Mileposted as WA County)	<u>0.398</u>
IR80 TOTAL	0.606

IR TOTAL 0.606

SR341 - Virginia City Rd. - RMID #75 - S-N

LY/ST County Line to ST/WA County Line	10.782
--	--------

SR342 - Silver City Rd./Gold Hill Rd. - RMID #76 - S-N

LY/ST County Line to SR341/Virginia City Rd.	2.851
--	-------

SR439 - USA Parkway - RMID #11048 & 11324 - S-N

LY/ST County Line to the ST/WA County Line	10.434
--	--------

SR655 - Waltham Way - RMID #145 - W-E

From the WA/ST County Line to 0.293 miles south of IR80, Ramps 1&2, Patrick Intg., Exit #28	0.293
---	-------


















SR TOTAL 24.360

ROUTE	RMID	DESCRIPTION	
FRONTAGE ROADS			
FRWA16	330	From WA/ST County Line to JCT of SR439/USA Pkwy (Mileposted as WA County)	0.224
FR TOTAL			0.224

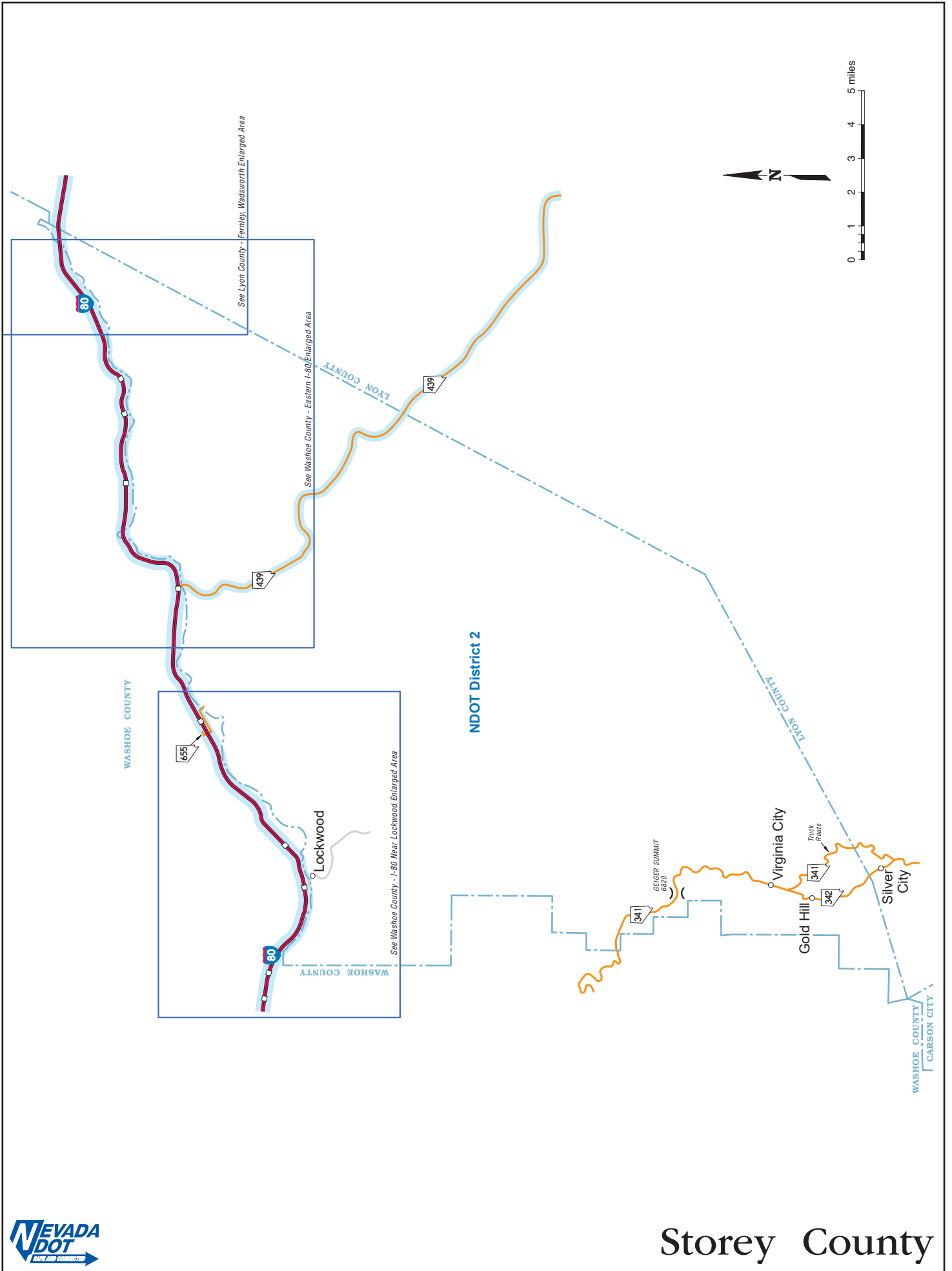
Storey County Totals

IR	0.606
SR	24.360
FR	<u>0.224</u>
	25.190

Map Legend

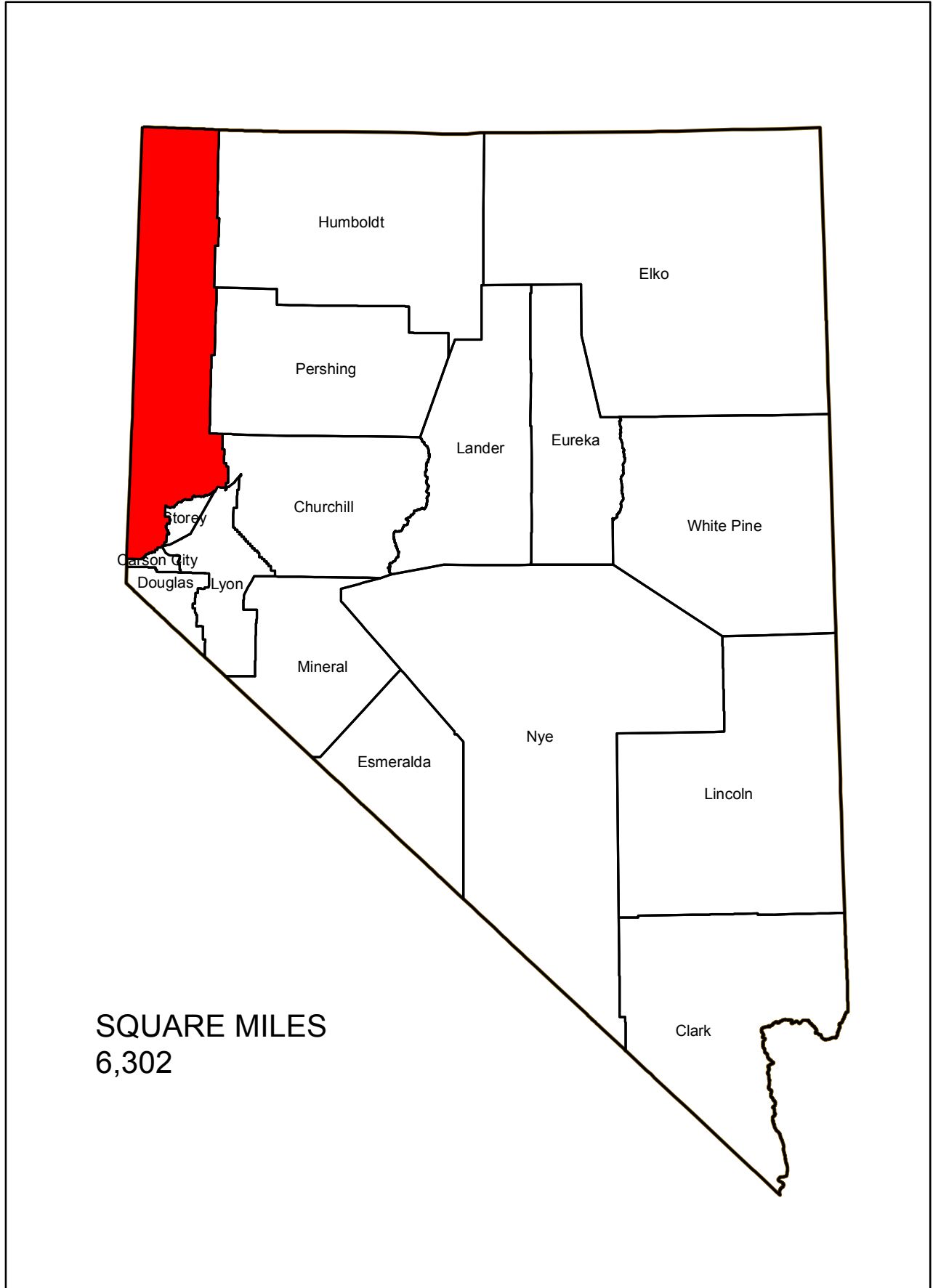
	State maintained portion of the National Highway System (NHS)
	Non-maintained portion of the National Highway System (NHS)
<p>Interchange number and Interchange symbol</p> 	Interstate route or controlled access
	United States route
	Nevada State route
	Frontage road
	Collector / Distributor road
	State park, rest park, escape ramp and other
	Ramp
	Non-maintained route (reference only)
	Proposed route
	Enlarged area boundary
	NDOT Maintenance District boundary
	NDOT Maintenance Station (staffed only)
	State Capital
	City, Town or Site
	Rest Park

NOTE: Maps are not to scale



Storey County

WASHOE COUNTY



WASHOE COUNTY

<u>NEW SYSTEM & TERMINI</u>	<u>MILEAGE</u>
<u>IR80 - RMID #5 & 407 - W-E</u>	
CA/NV State Line to the WUL of Reno at County cum mile 2.326	2.326
WUL of Reno to the EUL of Reno/Sparks at County cum mile 24.916	U* 22.590
EUL of Reno/Sparks to WA/ST County Line	10.307
WA/ST County Line to WA/ST County Line	<u>9.239</u>
IR80 TOTAL	44.462
<u>IR580 - RMID #4 & 406 - S-N</u>	
CC/WA County Line to SUL of Reno at County cum mile 9.832	9.832
SUL of Reno at County cum mile 9.832 to IR80	U* <u>15.927</u>
IR580 TOTAL	25.759
IR TOTAL	70.221
<u>US395 - RMID #6 & 412 - S-N</u>	
IR80 to the NV/CA State Line	U* 15.896
<u>US395A - RMID #11257 - S-N</u>	
Eastlake Blvd., Ramps 1&2, Lakeview Intg., Exit 44 to SUL of Reno at County cum mile 11.144	11.144
SUL of Reno at County cum mile 11.144 to Patriot Blvd.	U* <u>8.937</u>
	20.081
US TOTAL	35.977
<u>SR28 - Tahoe Blvd. - RMID #57 - S-N</u>	
CC/WA County Line To SUL of Incline Village at County cum mile 4.886	4.886
SUL of Incline Village at County cum mile 4.886 to the NV/CA State Line	SU <u>6.121</u>
	11.007
<u>SR341 - Virginia City Rd. - RMID #75 - S-N</u>	
ST/WA County Line to EUL of Reno at County cum mile 3.998	3.998
EUL of Reno at County cum mile 3.998 to the Jct of SR431/S. Virginia St./ US395A	U* <u>2.306</u>
	6.304
<u>SR425 - Third St. - RMID #94 - W-E</u>	
FRWA48 to IR80, Ramps 1&4 of the east Verdi Intg., Exit #5	U* 3.438
<u>SR426 - South Meadows Pkwy. - RMID #95 - W-E</u>	
S. Virginia St. to the east R/W line of IR580, Ramps 1&2, Exit #60	U* 0.361

WASHOE COUNTY

NEW SYSTEM & TERMINI

MILEAGE

SR427 - Old US40 - RMID #96 - W-E

Cattleguard at FRWA22/Cantlon Dr. south of structure I-700E,
near Ramps 1 & 2, IR80, Wadsworth/Pyramid Lake Intg., Exit
#43, to WUL of Fernley

1.395

WUL of Fernley to WA/LY County Line

SU 1.171

2.566

SR430 - N Virginia St. - RMID #98 - S-N

N. McCarran Blvd. to US395

U* 3.158

SR431 - Mt Rose Highway - RMID #99 - W-E

SR28 to the EUL of Incline Village at County cum mile 3.653

SU 3.653

EUL of Incline Village to the WUL of Reno at County cum mile
16.772

13.119

WUL of Reno to US395A/Virginia St.

U* 7.689

24.461

SR439 - USA Parkway - RMID #11048 - S-N

From the ST/WA County Line to the Jct. of IR80, Ramps 3&4

0.116

SR443 - Clear Acre Ln./Sun Valley Dr. - RMID #100 - S-N

N. McCarran Blvd. to Dandini Blvd.

U* 1.146

Dandini Blvd. to 7th St. in Sun Valley

U* 2.051

3.197

SR445 - Pyramid Way - RMID #101 - S-N

Nugget Ave. to the NUL of Reno/Sparks at County cum mile
12.763

U* 12.763

NUL of Reno/Sparks to Warrior Point Park Rd.

28.968

41.731

WASHOE COUNTY

NEW SYSTEM & TERMINI

MILEAGE

SR446 - Sutcliffe/Nixon Rd. - RMID #102 - W-E

SR445/Pyramid Way to SR447/Gerlach Rd. 13.121

SR447 - Gerlach Rd. - RMID #103 - S-N

SR427/Old US40 to NUL of Fernley at County cum mile 0.992 SU 0.992

From NUL of Fernley at County cum mile 0.992 to WA/PE County
Line 52.217

PE/WA County Line to 0.441 miles north of the Western Railroad
Xing 10.036

SR447 TOTAL 63.245

SR647 - 4th St. & Prater Way - RMID #140 - W-E

IR80, Exit #8, Ramp 4, W. 4th St. Intg. to W. McCarran Blvd. U* 3.220

Galletti Way to IR80, Exit #16, 0.038 miles east of Ramp 3 U* 0.182
3.402

SR648 - 2nd St./Glendale Ave. - RMID #141 - W-E

Kietzke Ln. to E. McCarran Blvd. U* 2.651

SR653 - Plumb Ln. - RMID #144 - W-E

Kietzke Ln. to Terminal Way U* 0.588

SR655 - Waltham Way - RMID #145 - W-E

IR80, north side, Ramps 3&4, Patrick Intg., Exit #28 to the WA/ST
County Line 0.845

SR659- McCarran Blvd. - RMID #11119 - S-N

IR580 west and north to IR80 U* 7.115

IR80 east to US395 U* 5.443

US395 east and south to IR80 U* 4.482

IR80 south and west to IR580 U* 5.991

SR659 TOTAL 23.031

SR667 - Kietzke Ln. - RMID #149 - S-N

S. Virginia St. to the east R/W of Galletti Way U* 3.844

WASHOE COUNTY

NEW SYSTEM & TERMINI

MILEAGE

SR668 - Rock Blvd. - RMID #150 - S-N

Hymer Ave. to Victorian Ave. in Sparks U* 0.315

SR671 - Holcomb Ranch Rd./Lakeside Dr./Huffaker Ln. - RMID #151 - S-N

Holcomb Ranch Rd.: S. Virginia St. to Lakeside Dr. U* 2.178

Lakeside Dr.: Holcomb Ranch Rd. to Huffaker Ln. U* 0.732

Huffaker Ln.: Lakeside Dr. to Del Monte Ln. U* 0.508
3.418

SR673 - Stead Blvd. - RMID #152 - S-N

From FRWA23 to pavement change 0.099 miles north of Ramp 1 U* 0.390

SR877 - Franktown Rd. - RMID #193 - S-N

South US395A to north US395A 4.297

SR878 - Slide Mountain Rd. - RMID #194 - S-N

Entrance of east Mt. Rose parking lot to SR431/Mt. Rose Hwy. 1.013

SR880 - Wedekind Rd./Farr Ln./Queen Way - RMID #196 - W-E

Malapai Way to Pyramid Way U* 0.623

SR TOTAL 204.001

Washoe County Totals

IR	70.221
US	35.977
SR	204.001
FR	29.914
SP	<u>4.630</u>
	344.743

WASHOE COUNTY

ROUTE	RMID	DESCRIPTION	MILEAGE
<u>ESCAPE RAMPS</u>			
ERWA61	11317	Escape ramp on SR431, 0.220 miles from Jct SR28 * not included in road inventory mileage	0.121*
<u>FRONTAGE ROADS</u>			
FRWA01	290	From Ramp 1 at R/W fence, south side IR80, W. Verdi Intg., Exit #2 to FRWA48 north side IR80	0.455
FRWA02	300	Crystal Park Rd., from 0.450 miles west of Ramp 3, north side IR80, Verdi Intg., west bound Exit #3 to 0.027 miles north of Ramp 3	U* 0.477
FRWA03	310	Old Boomtown-Garson Rd., from the south R/W fence of IR80 to Boomtown-Garson Rd.	U* 0.222
FRWA04	298	Golden Valley Rd., from Virginia St., west side of US395, Golden Valley Intg., Exit #73 to 0.054 miles east of Ramps 1&2 at the R/W fence	U* 0.332
FRWA05	297	From FRWA57, north side IR80, Mogul, Exit #7 to SR 647, Ramp 4, north side IR80	U* 0.507
FRWA06	296	Nugget Ave, from Pyramid Way to S. McCarran Blvd.	U* 0.788
FRWA08	294	Vista Blvd., from the leading edge of SPRR over pass, IR80, Vista Blvd., Exit #21 to 0.031 miles north of Ramps 3&4 at the R/W	U* 0.167
FRWA09	293	Canyon Rd., IR80, Lockwood Intg., Exit 22, 0.090 miles west of Ramps 3&4 at the Granite property gate to the trailing edge of the Truckee River Bridge	0.577
FRWA10	292	From 0.454 miles west of FRWA11, north side IR80, Mustang Intg., Exit #23 to 0.636 miles east of Ramp 3 at the pavement change	U* 1.090
FRWA11	320	From the NDOT R/W fence, south side IR80, Mustang Intg., Exit #23 to FRWA10, north side IR80	U* 0.092
FRWA12	299	Mustang Rd., from FRWA11, Ramp 1, south side IR80, Mustang Intg., Exit #23 to NDOT R/W fence	U* 0.361
FRWA15	301	IR80, south side, mp 32, from the cattleguard 0.246 miles west of FRWA16 to FRWA16	0.246
FRWA16	330	From IR80, north side, from the south cattleguard under the freeway to the WA/ST County Line	0.892

WASHOE COUNTY

ROUTE	RMID	DESCRIPTION	MILEAGE
<u>FRONTAGE ROADS</u>			
FRWA17	329	From 1.083 miles west of FRWA18, south side IR80, Derby Dam Intg., Exit #36 to 0.326 miles east of FRWA18 at the fence line near the RR tracks, south side IR80	1.409
FRWA18	328	From FRWA17, south side IR80, Derby Dam Intg., Exit #36 to Ramps 3&4, north side IR80	0.070
FRWA19	327	From cattleguard south side of IR80, Orchard Intg., Exit #38 to Ramps 3&4, north side IR80	0.064
FRWA20	326	From the cattleguard south side IR80, Painted Rock Intg., Exit #40 to Ramps 3&4, north side IR80	0.060
FRWA21	379	From FRWA22, south side of IR80, Gilpin Grade Sep. to 1.467 miles west at the R/W post north side IR80	1.467
FRWA22	324	Cantlon Dr., from the R/W post 2.058 miles west of the cattleguard near Ramps 1&2, IR80, Wadsworth/Pyramid Lake Intg., Exit #43 east to the same cattleguard	2.058
FRWA23	323	From SR673/Stead Blvd., west side of US395, Exit #76 to NV/CA State Line	U* 7.817
FRWA24	311	Maple St, from Sierra St. south side of IR80, Downtown Reno Virginia St. Intg., Exit #13 across Virginia St. to Center St.	U* 0.145
FRWA25	321	Eighth St., from Center St. north side of IR80, Downtown Reno Virginia St. Intg., Exit #13 to Sierra St	U* 0.146
FRWA26	331	Red Rock Rd., from FRWA23 west side of US395, Red Rock Intg., Exit #78 to Ramps 1&2 on east side of US395	U* 0.116
FRWA27	319	White Lake Pkwy., from FRWA23, west side of US395, Cold Springs Intg., Exit #80 to 0.085 miles east of Ramps 1&2 at the pavement change	U* 0.320
FRWA30	317	Village Pkwy., from FRWA23, west side of US395, Bordertown Intg., Exit #83, east over Fwy. to FRWA31	U* 0.190

WASHOE COUNTY

ROUTE	RMID	DESCRIPTION	MILEAGE
<u>FRONTAGE ROADS</u>			
FRWA31	316	From 0.282 miles south of FRWA30 east side of US395, Bordertown Intg., Exit #83 to FRWA30	U* 0.282
FRWA32	377	Silva Ranch Rd., from Jct. of Mogul Mountain Rd. to FRWA57	U* 0.780
FRWA44	376	Neil Rd., from the west R/W under IR580 to the east R/W	U* 0.185
FRWA45	313	Eastlake Blvd., from Ramps 1&2, east side of IR580, Lakeview Intg., Exit #44, east 0.025 miles then north 0.683 miles	0.683
FRWA46	312	Parr Blvd./Dandini Blvd., from west R/W fence, US395 Parr/Dandini Intg., Exit #71 to east R/W fence, US395 Parr/Dandini Intg.	U* 0.150
FRWA47	351	Bellevue Rd., from 0.206 miles west of Ramps 3 & 4 at cattleguard, west side of IR580, Bellevue Intg., Exit #46 to 0.072 miles east of Ramps 1&2 at EOP east side of IR580	0.278
FRWA48	1080	Gold Ranch Rd., from Mahogany Canyon Ct, Verdi Intg., Exit #2 to urban limits at cum mile 0.353	0.353
		Urban limits at cum mile 0.353 to SR424/Third St.	<u>0.566</u>
		Total	0.919
FRWA49	10384	Damonte Ranch Pkwy., from 0.102 miles east of old Virginia St. at the R/W fence, IR580, Exit #59 to 0.102 miles east of Ramps 1&2 at the R/W fence	U* 0.204
FRWA50	10393	Durham Rd., from Plumb Ln., IR580, Exit #65 to Villanova Dr.	U* 0.246
FRWA51	10394	Matley Ln., from Villanova Dr., IR580, Exit #65A to Plumb Ln.	U* 0.243
FRWA52	10463	Lemmon Dr., from 0.179 miles south of Ramps 3&4 at R/W fence, south side US395, Lemmon Valley Intg., Exit #74, to 0.064 miles north of Ramp 2 at R/W fence, north side US395	U* 0.210
FRWA53	10432	Sparks Blvd., from 0.038 miles south of Ramps 1&2, south side IR80, Sparks Intg., Exit #20 to north R/W fence at 0.070 miles north of Ramps 3&4	U* 0.249
FRWA54	10410	Wells Ave., from 0.022 miles south of Ramps 1&2 at R/W fence, south side IR80, Wells Intg., Exit #14 to 0.088 miles north of Ramps 3&4, north side IR80	U* 0.110

<u>WASHOE COUNTY</u>				
<u>ROUTE</u>	<u>RMID</u>	<u>DESCRIPTION</u>	<u>U*</u>	<u>MILEAGE</u>
<u>FRONTAGE ROADS</u>				
FRWA55	10413	Keystone Ave., From 0.065 miles south of Ramps 1&2 at R/W fence, south side IR80, Keystone Intg., Exit #12 to R/W fence at Stardust St., north side IR80	U*	0.151
FRWA56	10418	Robb Dr., from Ramp 1 south side IR80, Robb Intg., Exit #9, to 0.056 miles north of Ramps 3 & 4 at R/W fence north side IR80	U*	0.243
FRWA57	1519	Mogul/4th St. Intg., from IR80, Exit 7, 0.056 miles south of Ramps 1&2 at R/W fence south side IR80 to gore of Ramps 3&4, north side IR80	U*	0.311
FRWA58	1520	Oddie Blvd., from 0.053 miles west of Ramp 4, west side US395, Exit #69 to 0.020 miles east of Ramp 1	U*	0.165
FRWA59	11171	From IR80, Victorian Ave./ E. 4th St. Intg., Exit 16, south R/W line to the IR80 north R/W line	U*	0.071
FRWA60	11172	Lockwood Dr., from Canyon Rd. to 0.202 miles west at EOP/Culvert, south side of IR80, Exit 22		0.202
FRWA61	11199	Huffaker Ln., from 0.025 miles west of IR580 at R/W line to 0.024 miles east of IR580 at R/W line	U*	0.049
FRWA62	11200	4th St, from 0.028 miles west of IR580 at the R/W line to 0.030 miles east of IR580 at the R/W line	U*	0.058
FRWA63	11207	Kelly Canyon Rd., from Davis Creek Park Rd. to private gate north of Parker Ranch Rd.		2.099
FRWA64	11248	Parker Ranch Rd., from US395A to FRWA63/Kelly Canyon Rd.		0.190
FRWA65	11256	From Hobart Rd. at Lakeview Estates to Eastlake Blvd./US395A		0.444
FRWA66	11268	From the IR580, west side, Neil Rd. Intg., Exit 62 to the Meadowood Mall Way Intg. (one way)	U*	0.664
FRWA67	11269	From the IR580, east side, Neil Rd. Intg., Exit 62 to the Meadowood Mall Way Intg.	U*	0.660
			FR TOTAL	29.914

WASHOE COUNTY

ROUTE	RMID	DESCRIPTION	MILEAGE
<u>REST PARKS</u>			
RPWA07	11091	Wadsworth Rest Park, IR80, west of Wadsworth (RP807)	0.648
RPWA07B	11102	Wadsworth Rest Park, IR80, truck parking area (RP807)	0.166
RPWA09	11092	Mt. Rose Summit Rest Park, SR431 (RP809)	0.089
RP TOTAL			0.903
<u>STATE PARKS</u>			
<u>SAND HARBOR MANAGEMENT AREA</u>			
SPWA80	1650	Road 1, from SR28 to SR28 via the fee booth	0.150
SPWA80B	1651	Road 2, parking lot drive through from road 1 to road 1	0.070
SPWA80C	1652	Road 3, parking lot access road behind restrooms from road 2 to road 6	0.008
SPWA80D	1401	Road 4, parking lot drive through from road 3 to road 2	0.125
SPWA80E	1402	Road 5, parking lot access from parking lot to road 4	0.008
SPWA80F	1403	Road 6, outside parking extension from road 3 to gate	0.037
SPWA81	1653	Road 8, main road from SR28 to gate at South parking lot	0.280
SPWA81B	1654	Road 9, from main road to group use area	0.057
SPWA81C	1655	Road 10, from main road through park office/maintenance area	0.081
SPWA81D	1405	Road 11, from main road at gate through the South parking lot to the gate at SR28	0.196
SPWA81E	11406	Road 12, from parking lot access aisles A and B	0.074
SPWA81F	11407	Road 13, from parking lot access aisles C and D	0.046
<u>WASHOE LAKE STATE PARK</u>			
SPWA94	1657	Main park road, from loop North to EOP at the Equestrian Center	1.147
SPWA94B	1658	Entry road, from East Lake Blvd to the main park road	0.059
SPWA94B	1659	Exit road, from East Lake Blvd to the main park road	0.061
SPWA94C	1660	Trailhead road, from main road to parking area	0.139
SPWA94D	1661	Loop A road, from main road through loop	0.505
SPWA94E	1662	Loop B road, from main road through loop	0.352
SPWA95	1671	Residence road, from East Lake Blvd to residence	0.095

WASHOE COUNTY

<u>ROUTE</u>	<u>RMID</u>	<u>DESCRIPTION</u>	<u>MILEAGE</u>
<u>STATE PARKS</u>			
<u>WASHOE LAKE STATE PARK</u>			
SPWA96	1672	Little Washoe Lake Rd. at Washoe Lake State Park from SPWA96B to East Lake Blvd.	0.301
SPWA96B	1673	Little Washoe Lake Rd. loop at Washoe Lake State Park from SPWA96 to SPWA96 (one way)	0.098
SPWA97	1674	Observation look-out at Washoe Lake State Park from Eastlake Blvd. to the loop	0.075
SPWA97B	1675	Observation look-out loop at Washoe Lake State Park from SPWA97 to SPWA97 (one way)	0.045
SPWA98	11094	From the end of the boat launch area to Lakeshore Dr.	0.488
SPWA98B	11095	Parking loop area at Washoe Lake State Park, from SPWA98 to SPWA98	0.133
SP TOTAL			4.630

WASHOE COUNTY


















ROUTE

DESCRIPTION

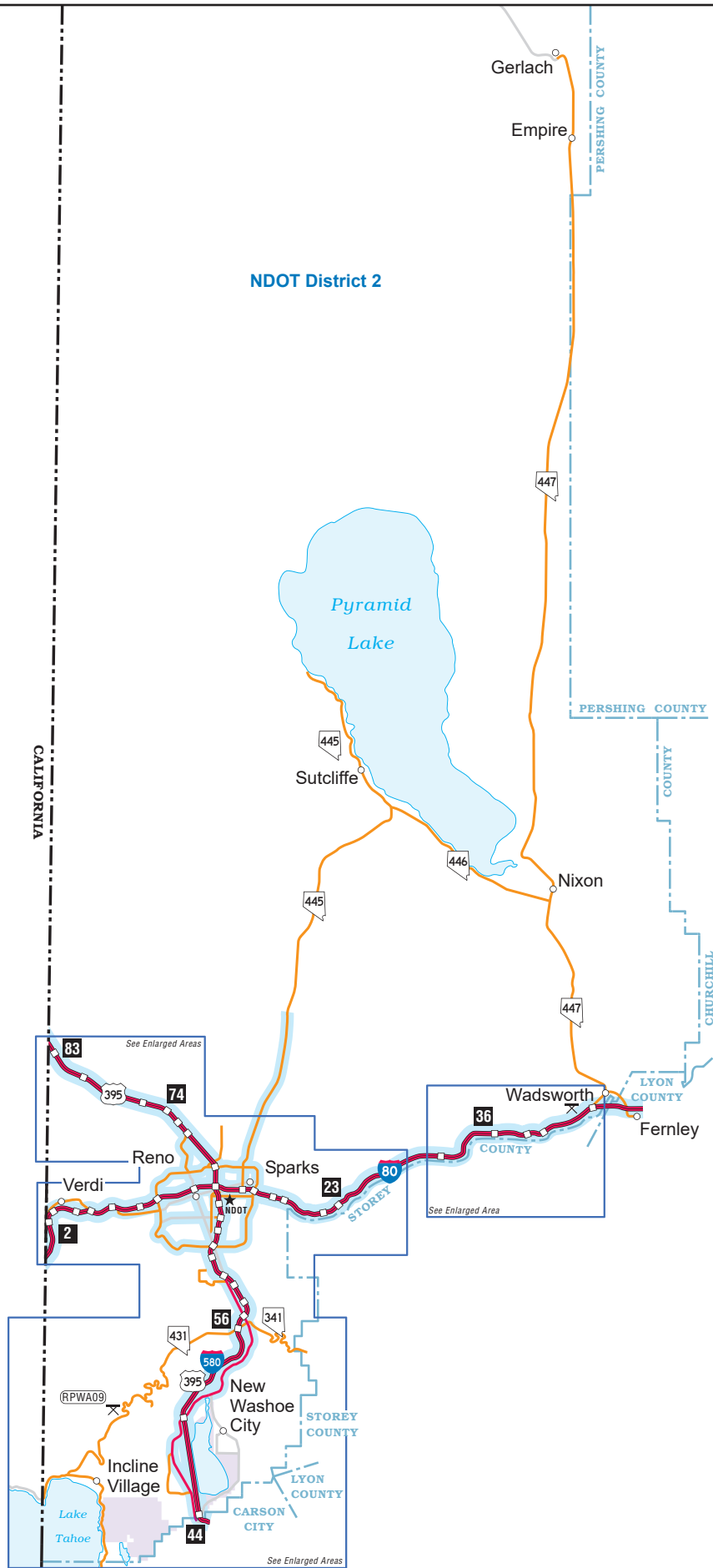
PARK AND RIDES

US395	At White Lake Pkwy and N. Virginia St.
US395	At Red Rock Rd and N. Virginia St.
SR431	At the Summit Mall, Herz Blvd. and Mt. Rose Hwy (Maintained by the City of Reno)

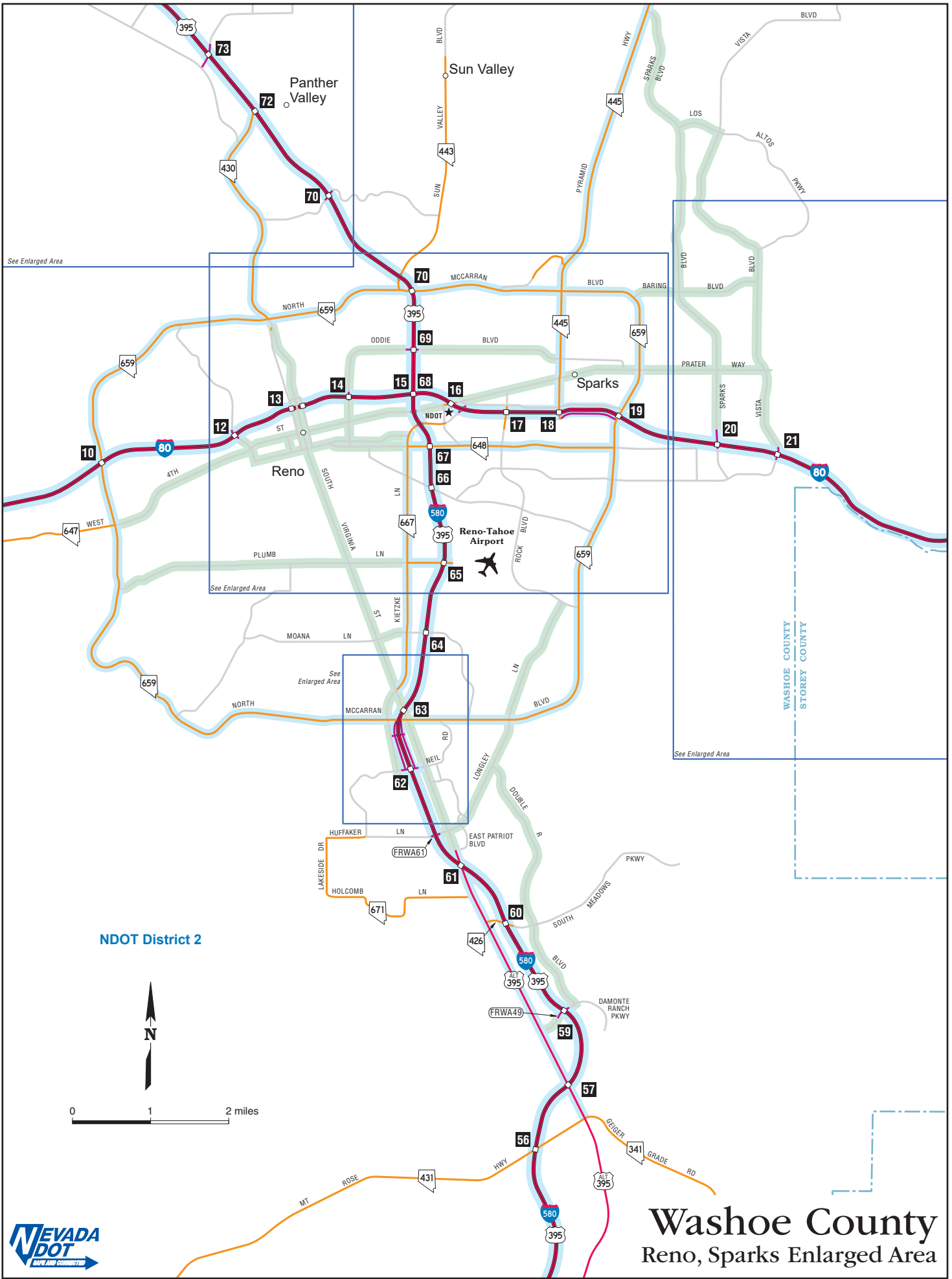
Map Legend

	State maintained portion of the National Highway System (NHS)
	Non-maintained portion of the National Highway System (NHS)
<p>Interchange number and Interchange symbol</p> 	Interstate route or controlled access
	United States route
	Nevada State route
	Frontage road
	Collector / Distributor road
	State park, rest park, escape ramp and other
	Ramp
	Non-maintained route (reference only)
	Proposed route
	Enlarged area boundary
	NDOT Maintenance District boundary
	NDOT Maintenance Station (staffed only)
	State Capital
	City, Town or Site
	Rest Park

NOTE: Maps are not to scale



Washoe County



NDOT District 2

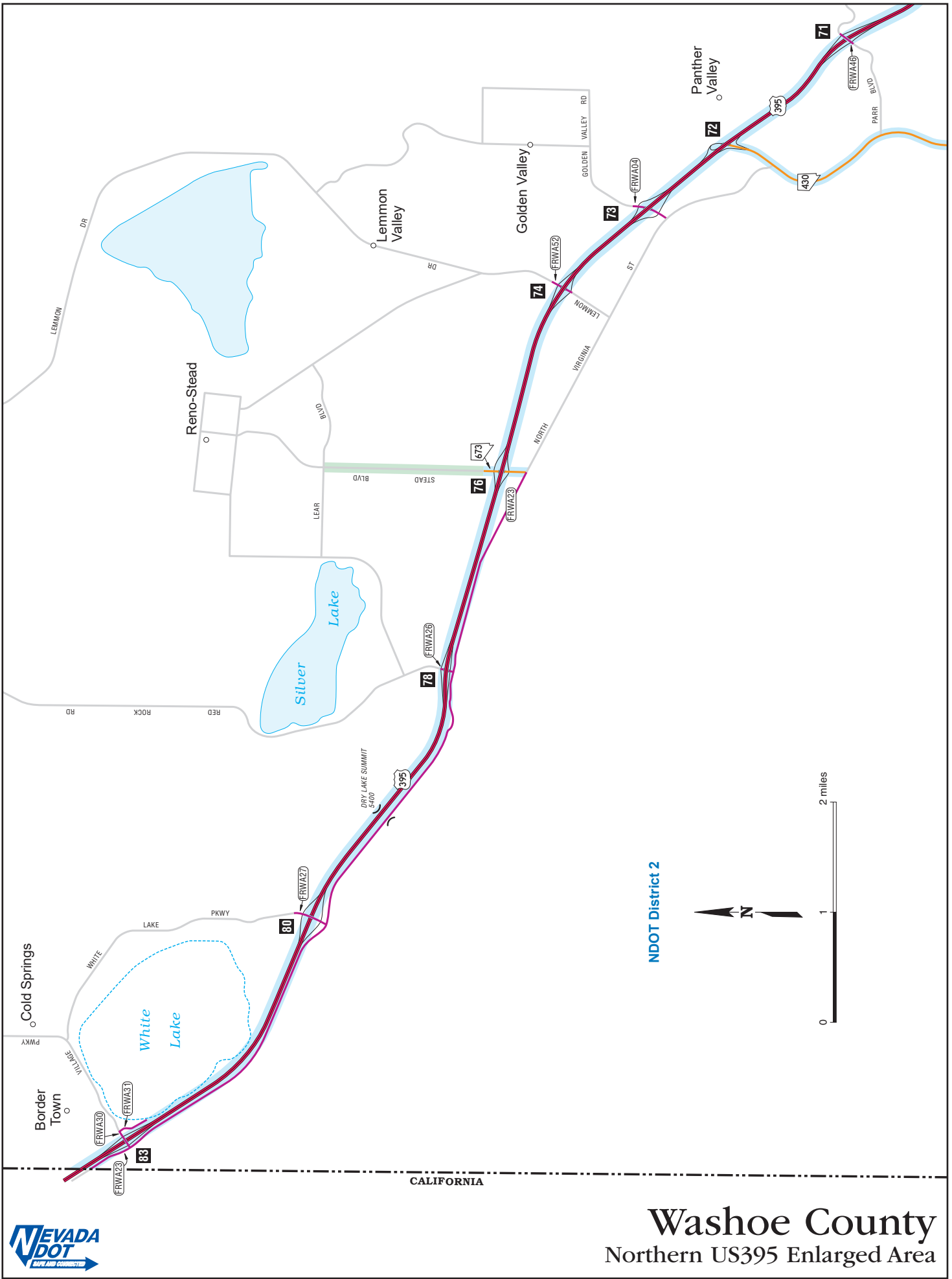


0 1 2 miles



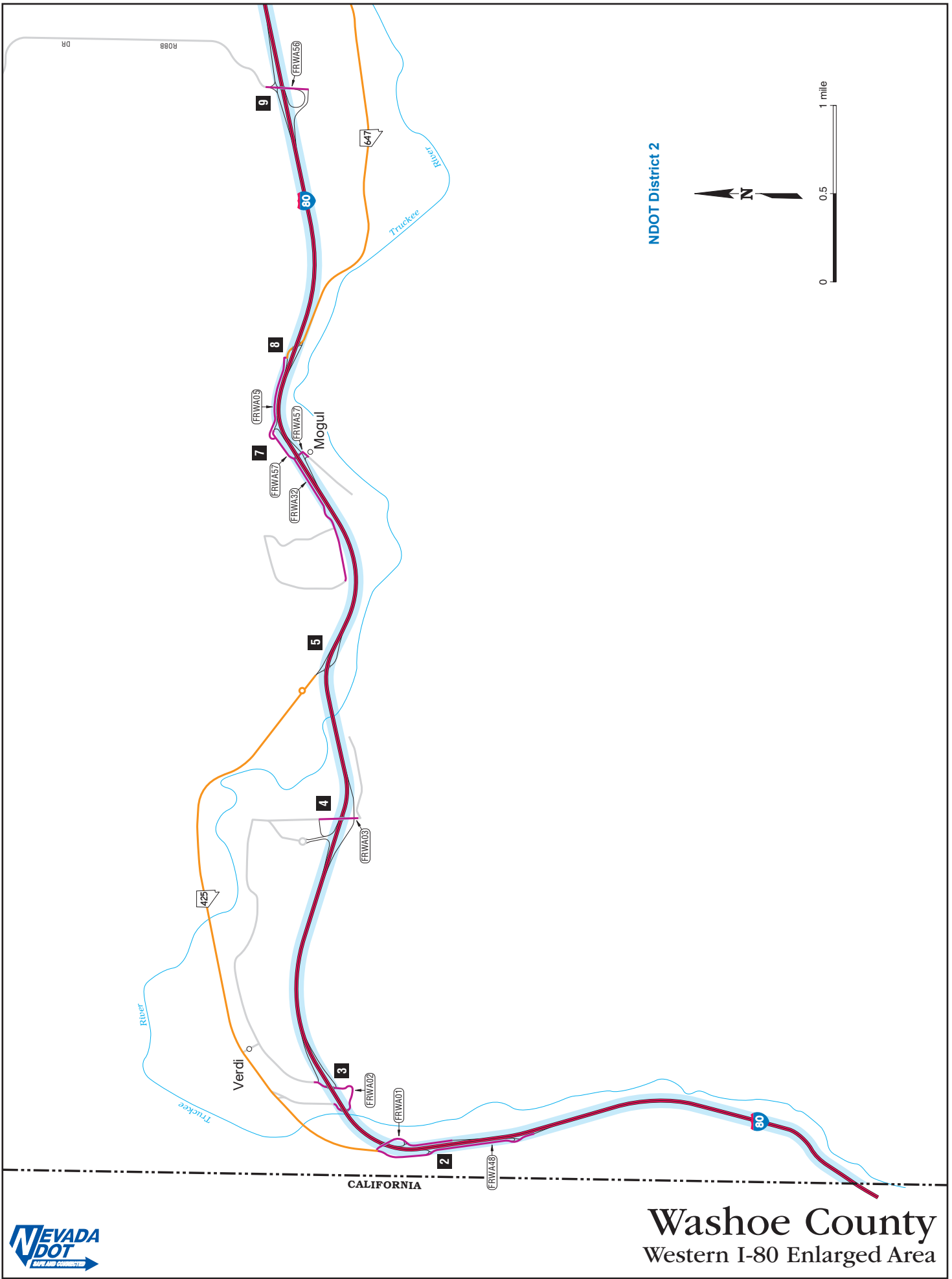
Washoe County

Reno, Sparks Enlarged Area

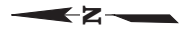


Washoe County

Northern US395 Enlarged Area

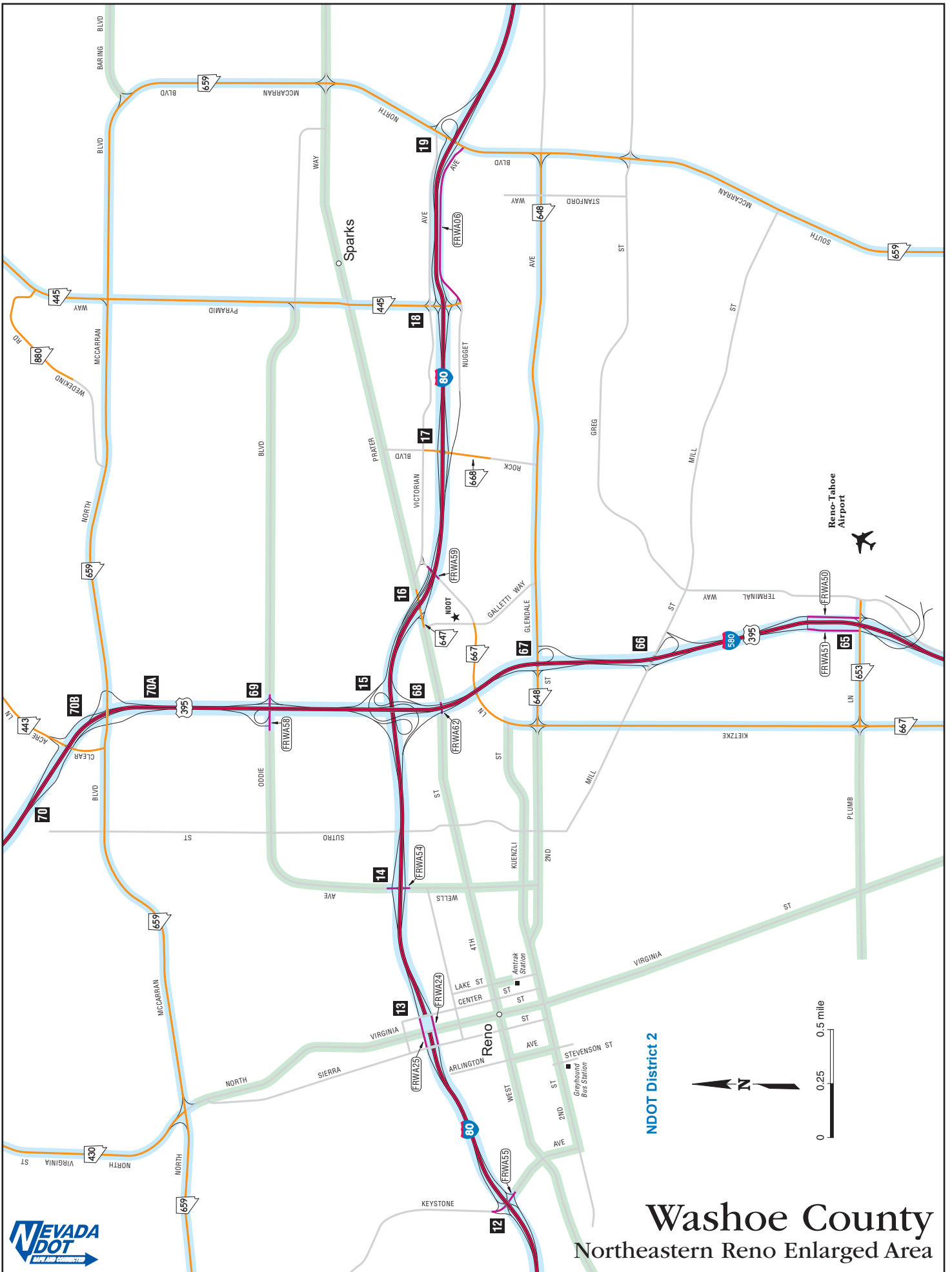


NDOT District 2



Washoe County

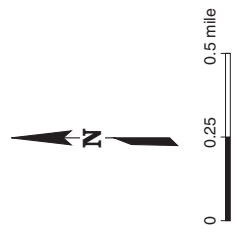
Western I-80 Enlarged Area

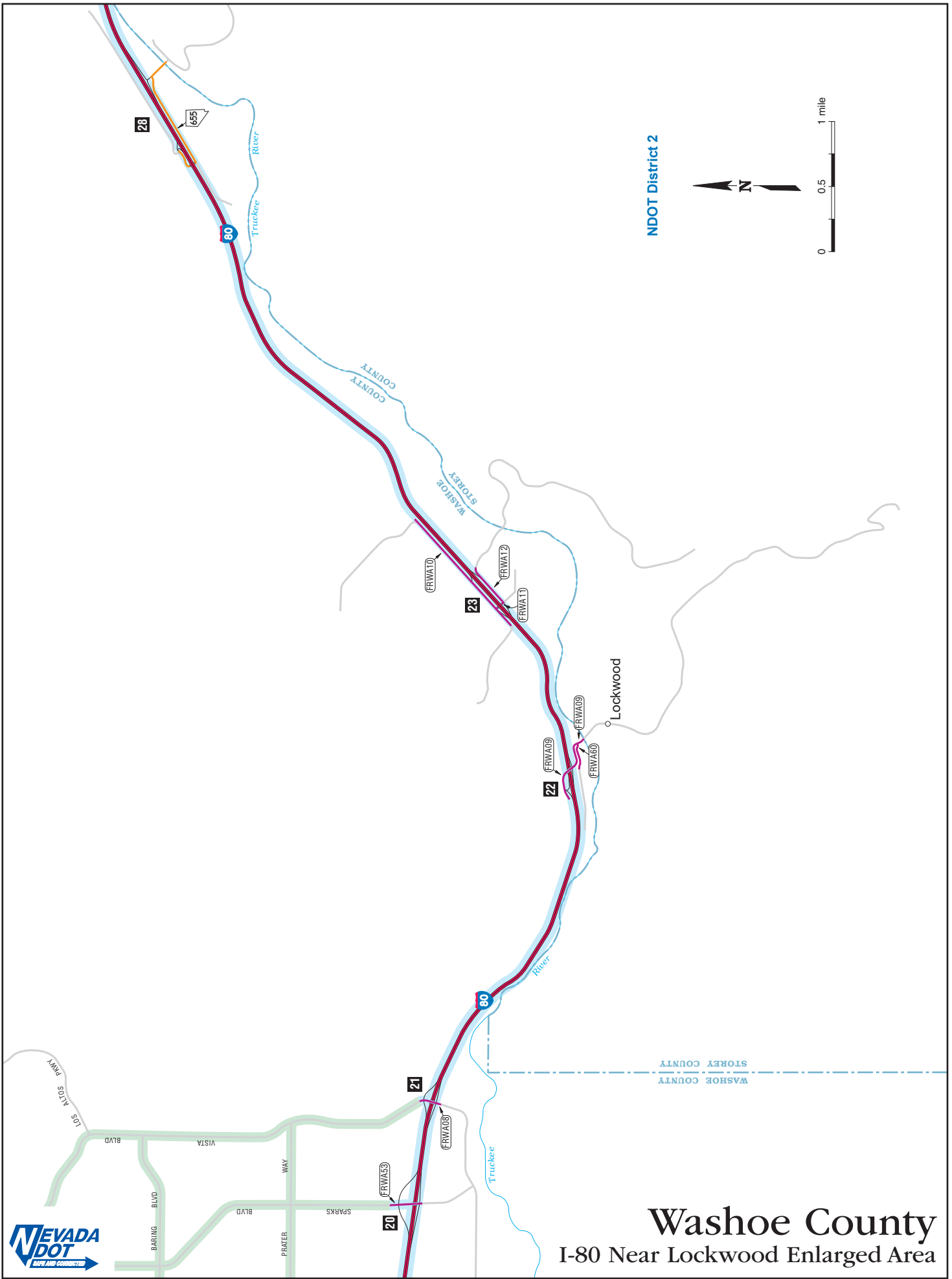


Washoe County

Northeastern Reno Enlarged Area

NDOT District 2





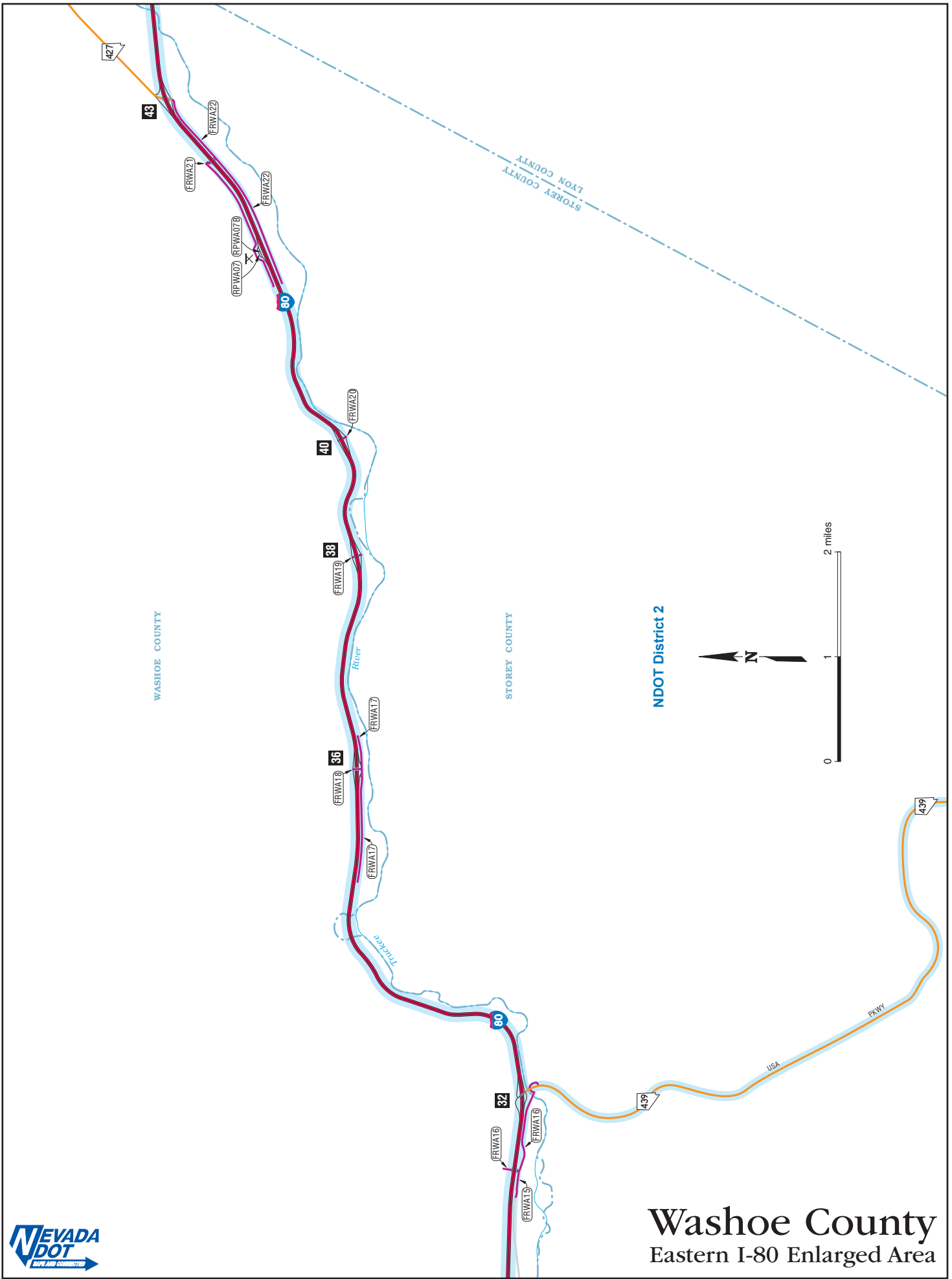
NDOT District 2



Washoe County

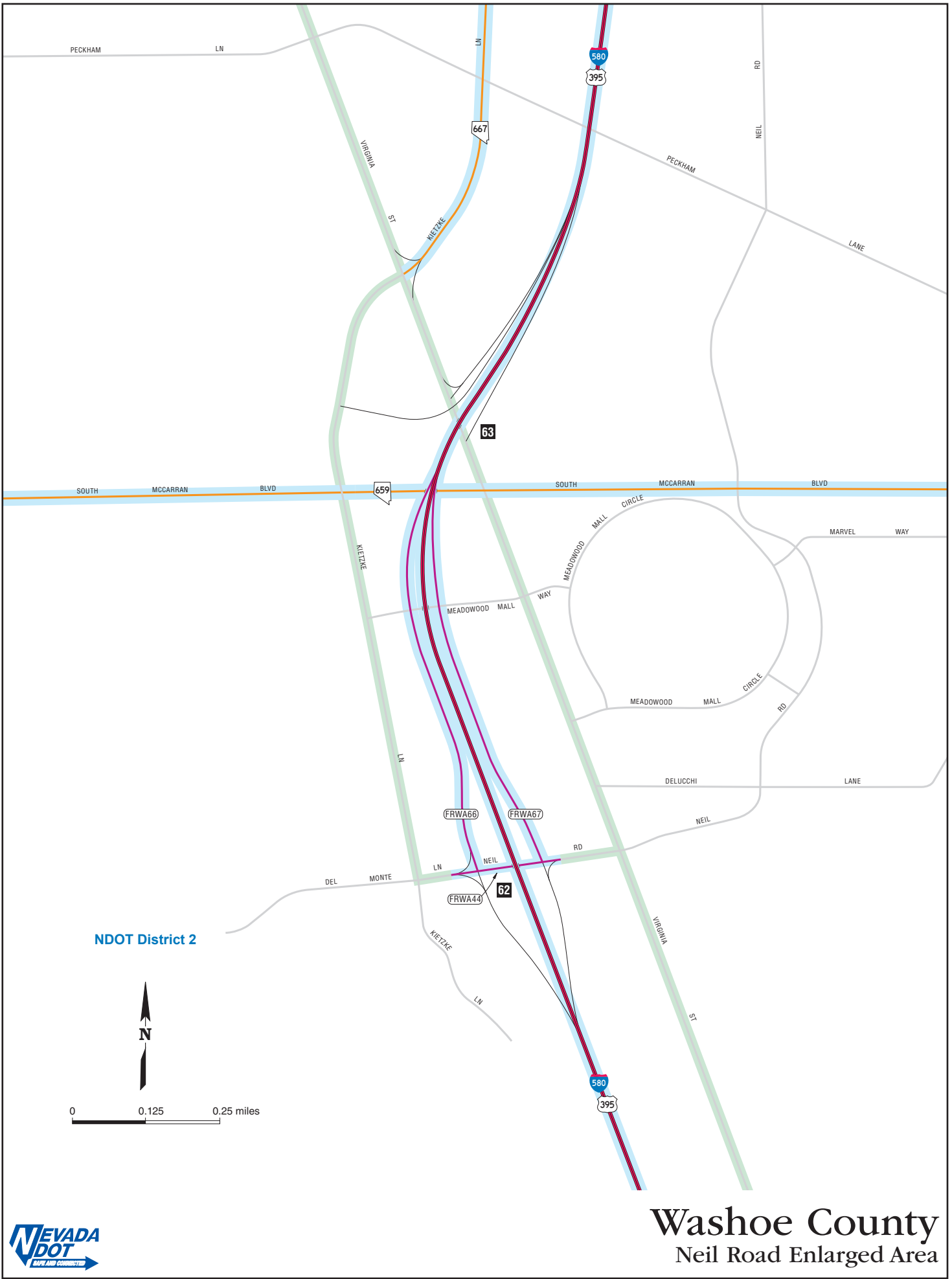
I-80 Near Lockwood Enlarged Area





Washoe County

Eastern I-80 Enlarged Area



NDOT District 2

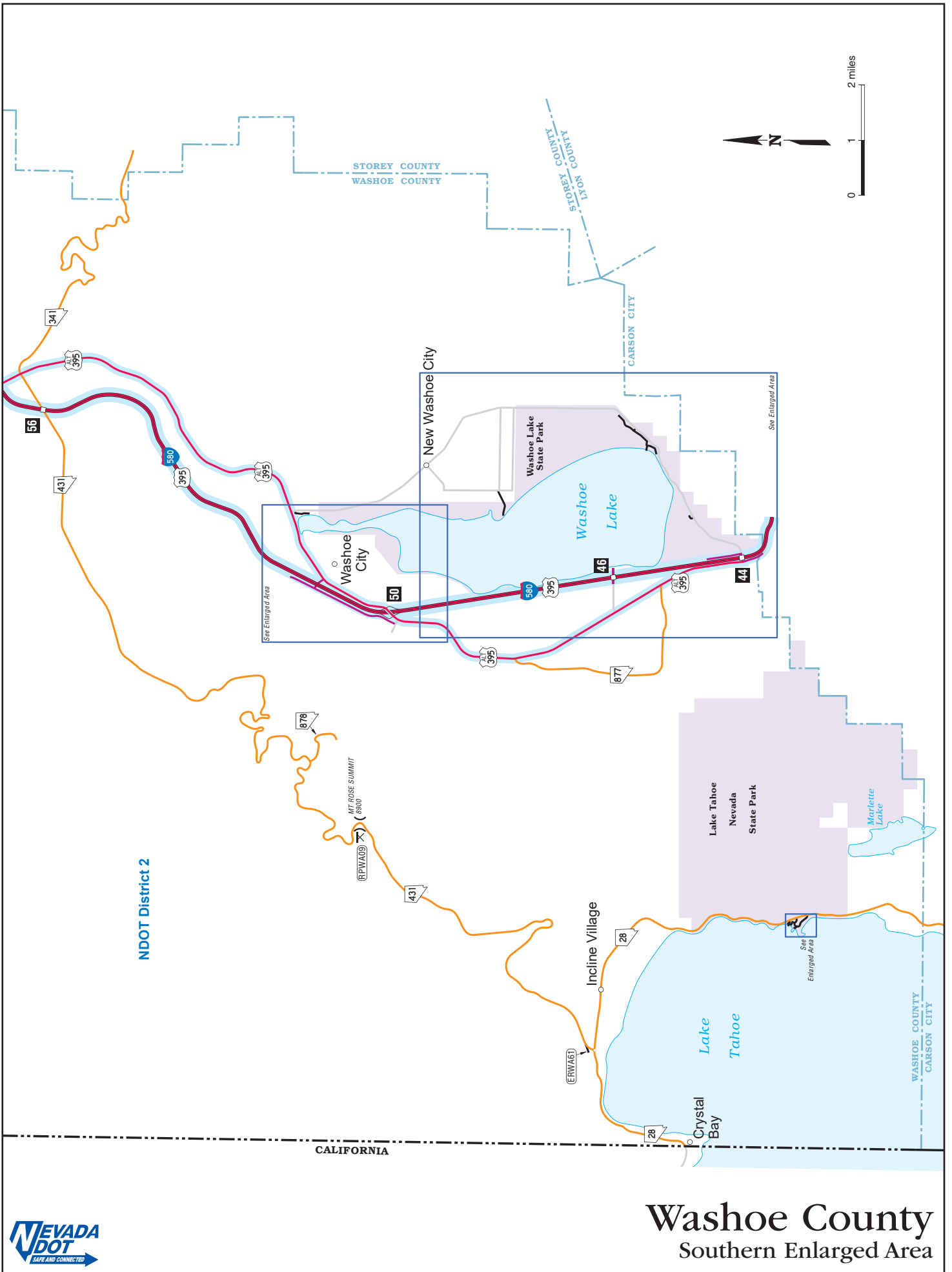


0 0.125 0.25 miles



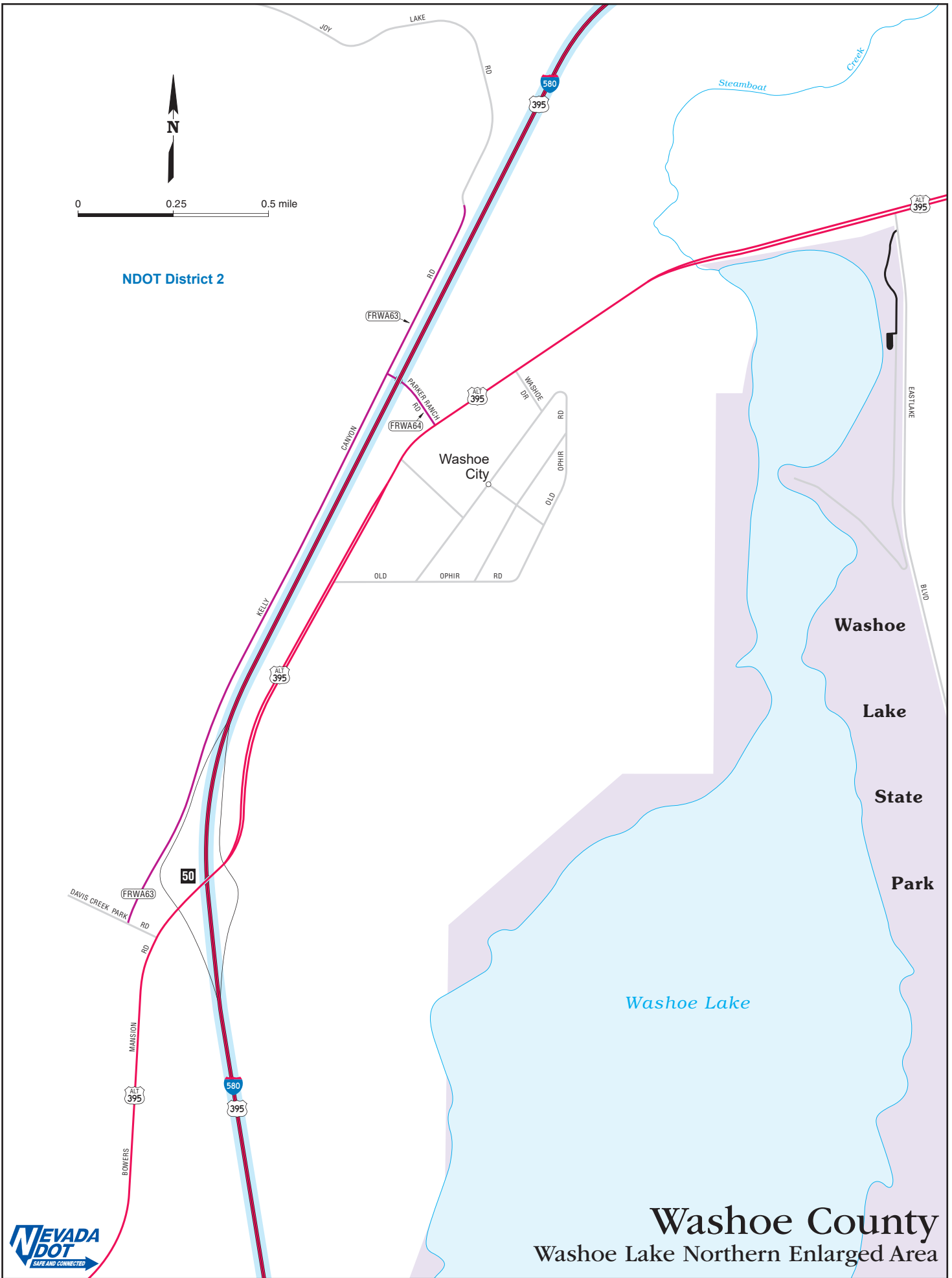
Washoe County

Neil Road Enlarged Area



Washoe County

Southern Enlarged Area



NDOT District 2

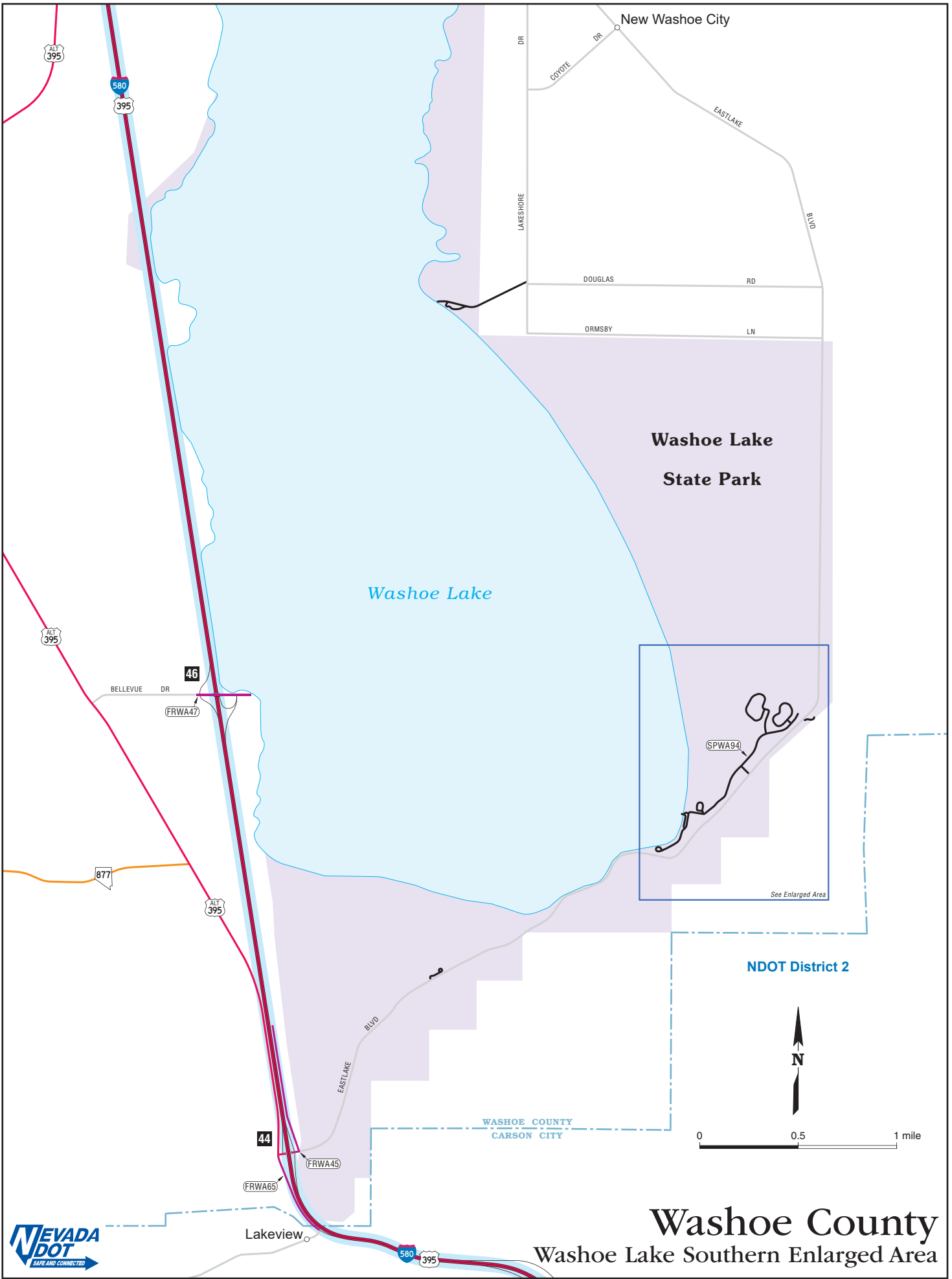
Washoe City

Washoe
Lake
State
Park

Washoe Lake

Washoe County

Washoe Lake Northern Enlarged Area

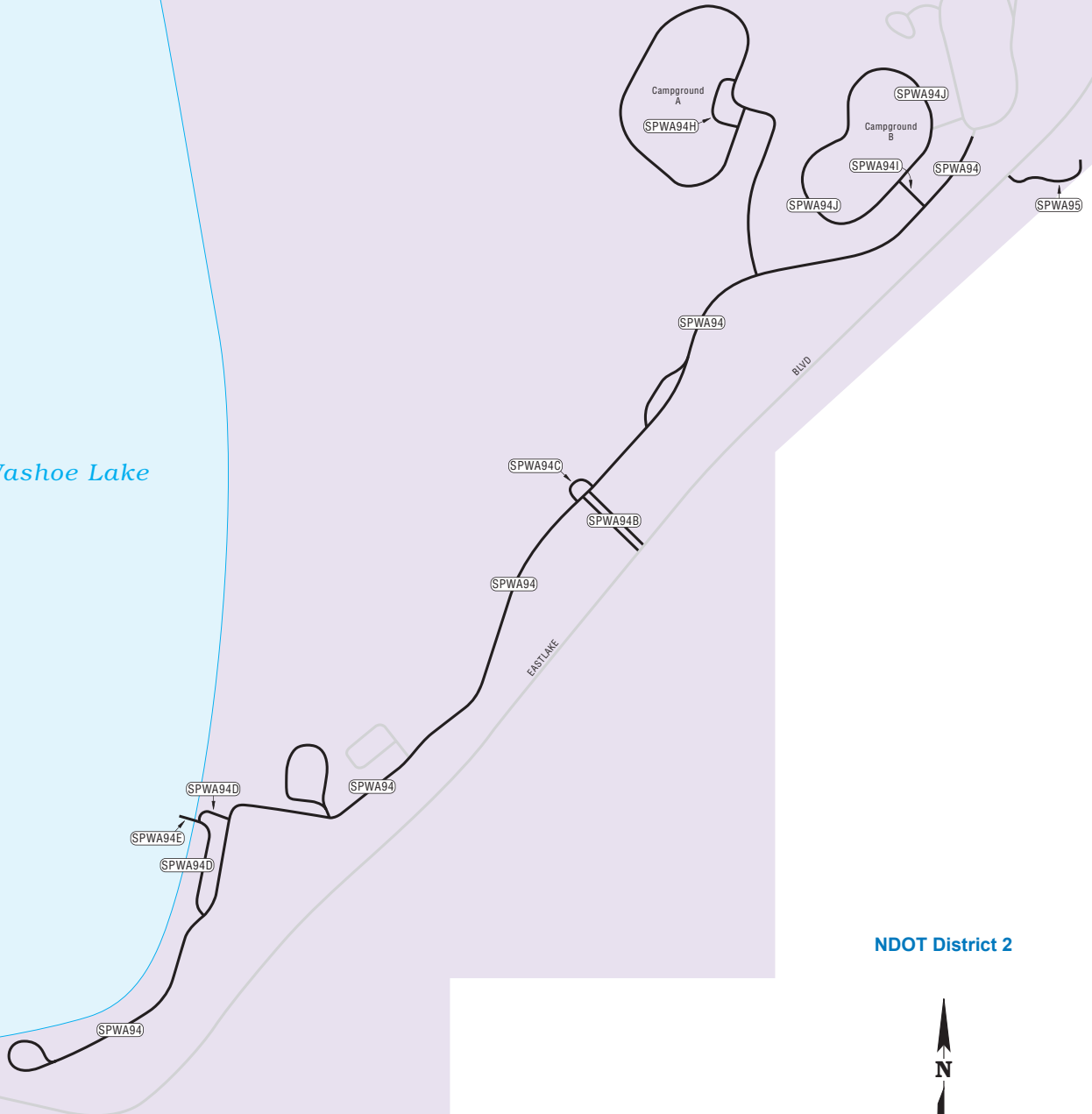


Washoe County

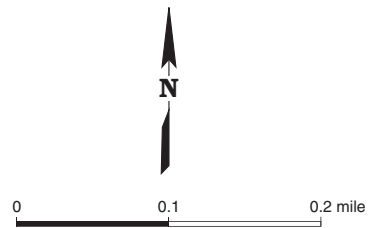
Washoe Lake Southern Enlarged Area

Washoe Lake State Park

Washoe Lake



NDOT District 2



Washoe County Washoe Lake State Park Enlarged Area

Lake Tahoe

Sand Harbor

Lake Tahoe
Nevada
State Park

SPWA80B

SPWA80

SPWA80

SPWA80D

SPWA80F

SPWA80D

SPWA80C

SPWA81

SPWA81B

SPWA81C

SPWA81

SPWA81E

SPWA81E

SPWA81F

SPWA81F

SPWA81D

SPWA81

28

SPWA81

NDOT District 2



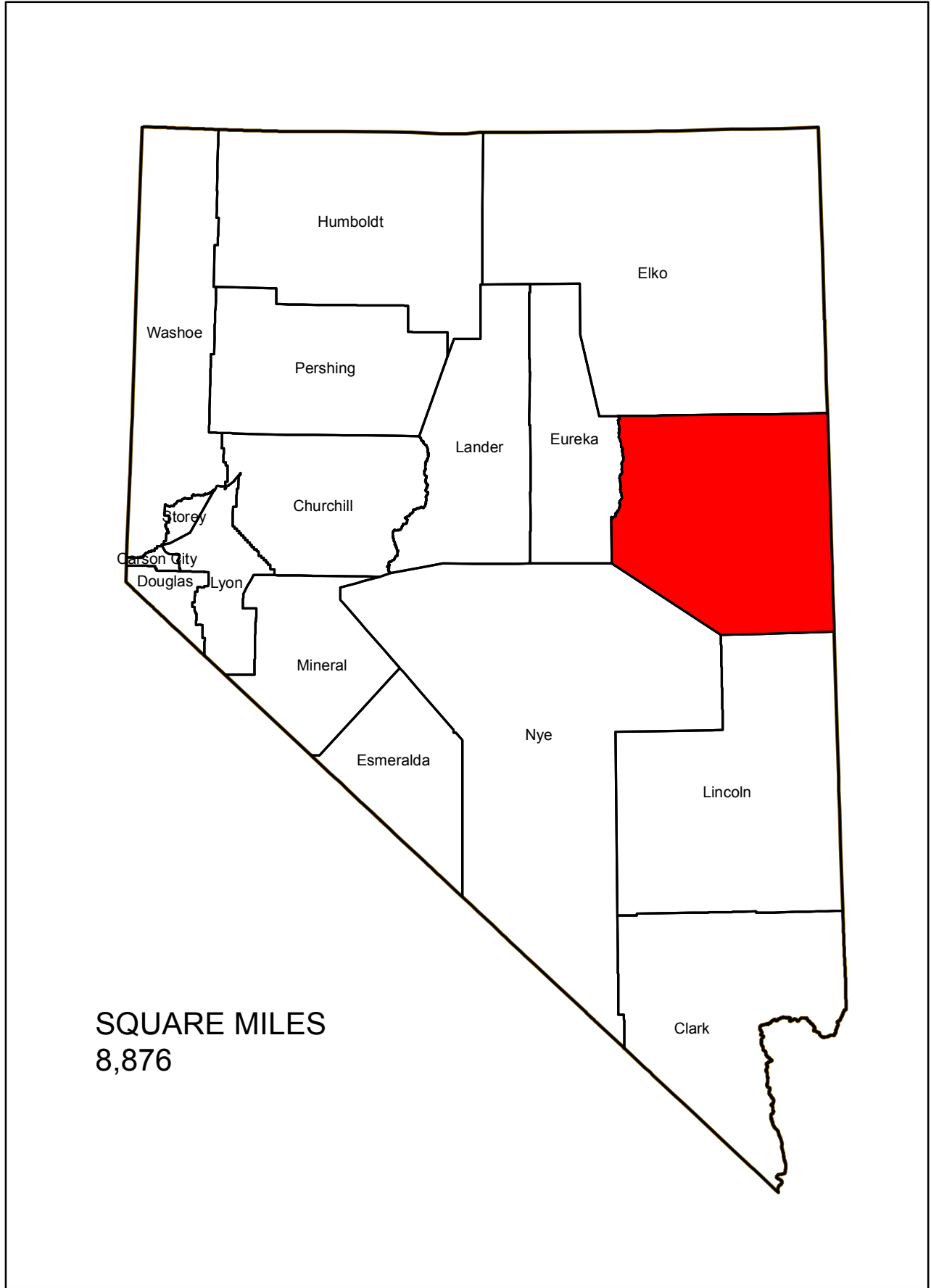
0 0.05 0.1 mile

Lake Tahoe



Washoe County
Sand Harbor Enlarged Area

WHITE PINE COUNTY



WHITE PINE COUNTY

NEW SYSTEM & TERMINI

MILEAGE

US6 - RMID #9 - W-E

NY/WP County Line to the NV/UT State Line 101.331

US50 - RMID #7 - W-E

EU/WP County Line to the Jct of US6 south of Ely 68.290

US93 - RMID #10 - S-N

LN/WP County Line to the Jct of US6 26.704

Jct of US50 and US6 in Ely to the WP/EL County Line 63.267

US93 TOTAL 89.971

US93A - RMID #11 - S-N

US93 (Lages Station) to WP/EL County Line 5.690

US93A TOTAL

US TOTAL 265.282

SR318 - Sunnyside Rd./Silver State Classic Challenge Hwy. - RMID #67 - S-N

NY/WP County Line to US6 22.712

SR487 - Baker Rd. - RMID #104 - S-N

Cattleguard at the UT/NV State Line to US6 11.009

SR488 - Lehman Caves Rd. - RMID #105 - W-E

0.707 miles east of Lehman Caves Visitor Center at the cattleguard to SR487/Baker Rd. 4.786

SR490 - Ely Prison Rd. - RMID #106 - W-E

EOP 0.006 miles east of the Ely State Prison entrance to US93 8.933

SR892 - Strawberry Rd. - RMID #197 - S-N

US50 to EOP, 11.931 miles north of Strawberry 35.909

SR893 - Spring Valley Rd. - RMID #198 - S-N

US6 to EOP at Muncy Creek 39.763

SR894 - Shoshone Rd. - RMID #199 - S-N

Shoshone to US93 16.636

SR895 - Preston Spur - RMID #200 - S-N

Preston to SR318/Sunnyside Rd./Silver State Classic Challenge Hwy. 1.520


















SR TOTAL 141.268

White Pine County Totals

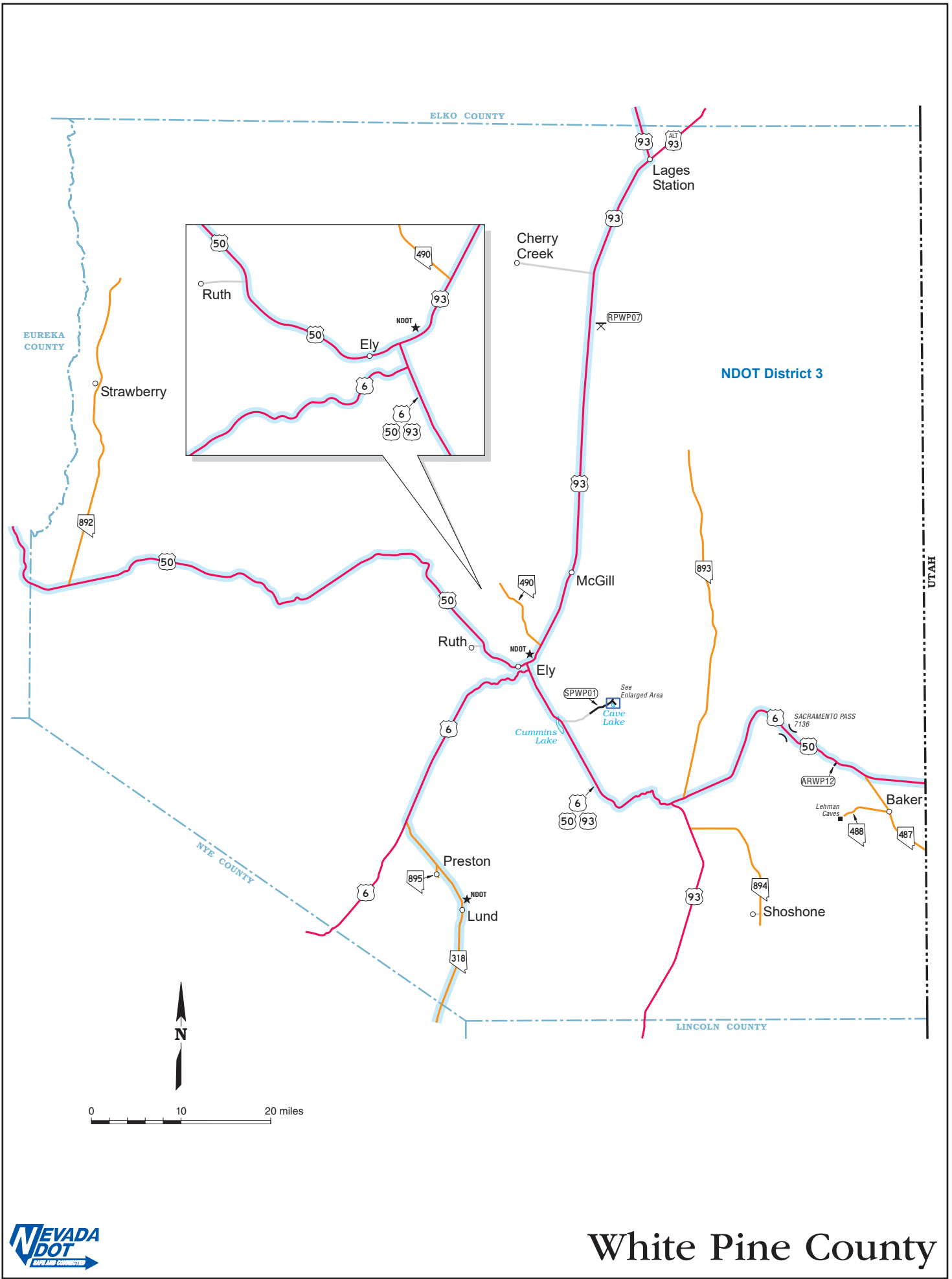
US	265.282
SR	141.268
SP	3.140
AR	<u>0.446</u>
	410.136

<u>WHITE PINE COUNTY</u>			
<u>ROUTE</u>	<u>RMID</u>	<u>DESCRIPTION</u>	<u>MILEAGE</u>
<u>ACCESS ROADS</u>			
ARWP12	1529	To Baker Maintenance Station	0.446
			AR TOTAL
			0.446
<u>REST PARKS</u>			
RPWP07	11093	Shelbourne Rest Park, US93 (RP807)	0.089
			RP TOTAL
			0.089
<u>STATE PARKS</u>			
<u>CAVE LAKE STATE PARK</u>			
SPWP01	1676	Main park road, from Success Summit road south east to the EOP	2.472
SPWP01B	1677	Campground road, from the main park road to EOP	0.668
			SP TOTAL
			3.140

Map Legend

	State maintained portion of the National Highway System (NHS)
	Non-maintained portion of the National Highway System (NHS)
<p>Interchange number and Interchange symbol</p> 	Interstate route or controlled access
	United States route
	Nevada State route
	Frontage road
	Collector / Distributor road
	State park, rest park, escape ramp and other
	Ramp
	Non-maintained route (reference only)
	Proposed route
	Enlarged area boundary
	NDOT Maintenance District boundary
	NDOT Maintenance Station (staffed only)
	State Capital
	City, Town or Site
	Rest Park

NOTE: Maps are not to scale




NDOT District 3

UTAH

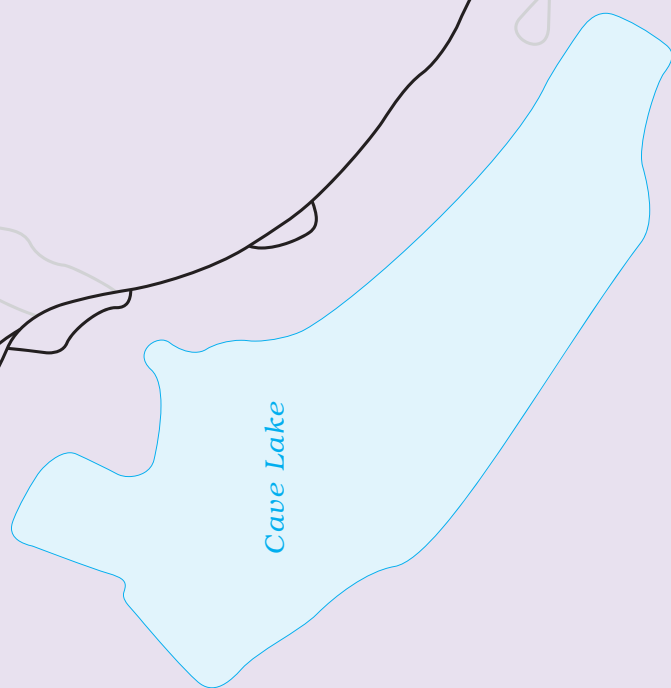


White Pine County



NDOT District 3

Cave Lake State Park



Cave Lake

(SPWP01B)

(SPWP01)

(SPWP01)



White Pine County

Cave Lake State Park Enlarged Area

SECTION 3
ROUTES BY COUNTY AND RURAL/URBAN DESIGNATION
ROUTE CROSS REFERENCE AND ALIASES

NEVADA DEPARTMENT OF TRANSPORTATION
ROADWAY SYSTEMS DIVISION
INTERSTATE ROUTE SYSTEM BY COUNTY

IR ROUTE	TERMINI	Mileage			
		COUNTY	RURAL	URBAN	TOTAL
11	From NV-AZ State Line to Jct. of IR215	CL	11.621	11.224	22.845
15	From the CA/NV State Line southwest of Las Vegas, north via Glendale to the NV/AZ State Line near Mesquite	CL	80.334	43.428	123.762
80	From the CA/NV State Line southwest of Reno, continuing west to Lovelock, Winnemucca, Battle Mountain, Elko and Wells to the NV/UT State Line near Wendover	WA	21.872	22.590	44.462
		ST	0.606		0.606
		LY	8.711	7.197	15.908
		CH	27.710		27.710
		PE	75.070		75.070
		HU	52.779	8.579	61.358
		LA	26.855		26.855
		EU	25.815		25.815
		EL	121.626	11.048	132.674
			Total	361.044	49.414
215	IR515, Ramp 1 to IR15	CL		12.796	
		Total		12.796	12.796
515	Lake Mead Parkway to IR15	CL		14.444	14.444
		Total		14.444	14.444
580	From Jct. of US50/US395/SR529 in Carson City, through Carson City, Washoe Valley and Reno to IR80	CC	0.264	9.027	9.291
		WA	9.832	15.927	25.759
		Total	10.096	24.954	35.050

Note: Small Urban, Urban and Urbanized totals are combined

NEVADA DEPARTMENT OF TRANSPORTATION
ROADWAY SYSTEMS DIVISION
US ROUTE SYSTEM BY COUNTY

US		Mileage			
ROUTE	TERMINI	COUNTY	RURAL	URBAN	TOTAL
6	From the CA/NV State Line southwest of Montgomery Pass, then east to Coaldale Jct., sharing roadbed with US95 through Tonopah, then east to Ely sharing roadbed with US50 then southeast sharing roadbed with US50 and US93 to the NV/UT State Line	MI	15.196		15.196
		ES	57.762		57.762
		NY	131.191		131.191
		WP	101.331		101.331
		TOTAL	305.480		305.480
		50	From the CA/NV State Line at South Lake Tahoe east to the Jct. of IR580, US395 and SR529, then to the Jct. of US50/Williams St. then east via Fallon, Austin, Eureka and Ely, sharing roadbed with US6 and US93 to the NV/UT State Line near Baker	DO	13.618
CC	6.144			5.002	11.146
LY	24.320			11.068	35.388
CH	98.072			8.891	106.963
LA	56.738				56.738
EU	47.338				47.338
WP	68.290				68.290
TOTAL	314.520			26.490	341.010
50A	From the Jct. of US50/US95A in Silver Springs sharing roadbed with US95A through Fernley to the Roundabout continuing via Hazen to US50 at the Leeteville Jct.	LY	12.606	10.657	23.263
		CH	9.096		9.096
		TOTAL	21.702	10.657	32.359

NEVADA DEPARTMENT OF TRANSPORTATION
ROADWAY SYSTEMS DIVISION
US ROUTE SYSTEM BY COUNTY

US ROUTE	TERMINI	Mileage			
		COUNTY	RURAL	URBAN	TOTAL
93	From IR15, Garnet Intg., Ramps 1&2 to the CL/LN County Line then north via Caliente and Pioche to the Jct. of US6/US50 sharing roadbed with US6/US50 to Ely, then north via Wells to the NV/ID State Line at Jackpot	CL	33.112		33.112
		LN	172.358		172.358
		WP	89.971		89.971
		EL	141.759		141.759
		TOTAL	437.200		437.200
93BUS	From IR11 to the EUL of Las Vegas EUL of Las Vegas to the WUL of Boulder City WUL of Boulder City to the EUL of Boulder City EUL of Boulder City to SR172/Hoover Dam Access Rd	CL		0.483	
		CL	1.300		
		CL		4.845	
		CL	2.889		
		TOTAL	4.189	5.328	9.517
93A	From US93, Lages Station to the WP/EL County Line, then to W. Wendover Blvd., from W. Wendover Blvd. to IR80, Wendover Intg, Exit 410, Ramps 3&4 then west sharing roadbed with IR80 to the Jct. of US93 in Wells	WP	5.690		5.690
		EL	49.075	4.430	53.505
		TOTAL	54.765	4.430	59.195
95	From the CA/NV State Line north via Searchlight to US93 at Railroad Pass Intg., sharing roadbed with US93 to IR515 at the Wagonwheel Intg., sharing roadbed with IR515 and US93 then north from the US95 Intg. via Beatty, Goldfield & Tonopah to the Jct. with US6 northwest sharing roadbed with US6 to Coaldale Jct., continuing north through Mina, Schurz and Fallon to IR80 at Trinity, then east and north sharing roadbed with IR80 to Winnemucca then north to the NV/OR State Line at McDermitt	CL	90.165	21.337	111.502
		NY	108.454		108.454
		ES	57.829		57.829
		MI	92.168		92.168
		LY	2.822		2.822
		CH	52.804	6.123	58.927
		HU	69.743	5.620	75.363
		Total	473.985	33.080	507.065

NEVADA DEPARTMENT OF TRANSPORTATION
ROADWAY SYSTEMS DIVISION
US ROUTES BY COUNTY

US		Mileage			
ROUTE	TERMINI	COUNTY	RURAL	URBAN	TOTAL
95A	From the US95 Jct. near Schurz, west via Yerington and then north to Silver Springs, sharing roadbed with US50A to the roundabout in Fernley then to IR80 at the east Fernley Intg. (sharing roadbed with IR80) to the W. Winnemucca Intg. at the Jct. of US95	MI	10.679		10.679
		LY	44.238	0.927	45.165
		Total	54.917	0.927	55.844
395	From the CA/NV State Line at Topaz Lake, north via Minden, Carson City and Reno (sharing roadbed with IR580) then to the NV/CA State Line	DO	20.052	13.904	33.956
		CC		0.531	0.531
		WA		15.896	15.896
		Total	20.052	30.331	50.383
395A	From the IR580, East Lake Blvd. Intg., Exit 44, Ramps 1&2 via old US395 to Patriot Blvd.	WA	11.144	8.937	20.081

NEVADA DEPARTMENT OF TRANSPORTATION
ROADWAY SYSTEMS DIVISION
STATE ROUTE TOTALS BY COUNTY

STATE			
ROUTE	TERMINI	COUNTY	MILEAGE
28	US50 to the DO/CC County Line	DO	1.172
	DO County Line to WA County Line	CC	3.987
	CC/WA County Line to SUL of Incline Village	WA	4.886
	Lakeshore Blvd. to NV/CA State Line	WA	6.121 SU
		Total	16.166
88	CA/NV State Line to SUL of Gardnerville at Dressler Ln.	DO	1.367
	Dressler Ln. to US395	DO	6.503 SU
		Total	7.870
115	SR119/Berney Rd. to SR720/Union Ln.	CH	0.988
	SR720/Union Ln. to E. Stillwater Rd.	CH	3.798 SU
		Total	4.786
116	US50 to 10.488 miles east near Stillwater National Wildlife Refuge	CH	10.488
117	US50 to US95/Taylor St	CH	6.914 SU
118	SR115/Harrigan Rd. to 0.010 miles east of SR120/Pasture Rd.	CH	2.325 SU
	0.010 miles east of SR120/Pasture Rd. to 1.157 miles east of SR120/Pasture Rd.	CH	1.157
		Total	3.482
119	US95 east to Beach Rd.	CH	4.042
120	US95 to SR119/Berney Rd.	CH	6.257
140	US95 to the NV/OR State Line	HU	110.057
146	Southern Highlands Pkwy., Ramps 3&4 of IR15 to IR215 at the Pecos Intg., Ramps 1&2	CL	6.622 U*
147	Losee Rd. to EUL of North Las Vegas	CL	0.402 U*
	EUL of North Las Vegas to boundary of Lake Mead Recreational Area	CL	11.815
		Total	12.217
156	0.627 miles north of the Lee Canyon ski area parking lot to US95	CL	17.544
157	Charleston Recreation Area, centerline of loop to WUL of North Las Vegas	CL	17.955
	WUL North Las Vegas to FRCL24/Sky Point Rd.	CL	3.607 U*
		Total	21.562
158	SR157/Kyle Canyon Rd. to SR156/Lee Canyon Rd.	CL	8.853

NEVADA DEPARTMENT OF TRANSPORTATION
ROADWAY SYSTEMS DIVISION
STATE ROUTE TOTALS BY COUNTY

STATE			
ROUTE	TERMINI	COUNTY	MILEAGE
159	SR160/Pahrump Valley Rd. to WCL Las Vegas	CL	14.118
	WCL Las Vegas to Nellis Blvd.	CL	1.715 U*
	Martin Luther King Blvd. to Commerce St.	CL	0.337
	SR582/Fremont St./Boulder Hwy. to SR612/Nellis Blvd.	CL	2.354
		Total	18.524
160	S. Las Vegas Blvd. to the WUL of Las Vegas	CL	10.992 U*
	WUL Las Vegas to CL/NY County Line	CL	32.293
	CL/NY County Line to NUL of Pahrump	NY	26.363 SU
	NUL of Pahrump to US95	NY	10.649
		Total	80.297
161	Goodsprings at South Esmeralda St. to IR15, Jean Intg, 0.076 miles east of Ramps 1&2	CL	7.277
163	US95 to the WUL of Laughlin	CL	9.471
	WUL of Laughlin to the center of the bridge at the NV/AZ State Line	CL	9.775 SU
		Total	19.246
164	CA/NV State Line to US95	CL	18.550
165	US95 to north end of Nelson	CL	11.023
168	SR168 easterly from US93 to the Jct. with Glendale Blvd., IR15, Exit #90	CL	23.810
	Glendale Blvd. north to the Jct. with Lewis Ranch Rd.	CL	0.833
	Lewis Ranch Rd. southerly under IR15, Exit #91, to the end of the R/W, approx. 0.014 miles east of Ramps 1 & 2	CL	0.115
		Total	24.758
169	North boundary of the Lake Mead Recreational Area to County cum mile 18.442	CL	18.442 SU
	County cum mile 18.442 to IR15, Exit #93, Ramps 3 & 4	CL	0.156
		Total	18.598
170	IR15 at Ramp 3, Riverside/Bunkerville Intg to SUL of Mesquite at County cum mile 6.299	CL	6.299
	SUL of Mesquite to trailing edge of B-89	CL	5.106 SU
		Total	11.405
171	IR215 to entrance of the Airport tunnel	CL	0.685 U*

NEVADA DEPARTMENT OF TRANSPORTATION
ROADWAY SYSTEMS DIVISION
STATE ROUTE TOTALS BY COUNTY

STATE			
ROUTE	TERMINI	COUNTY	MILEAGE
172	Jct. of US93 Business to 1.612 miles west of the AZ/NV State Line at the Bureau of Reclamation boundary	CL	1.365
173	From the North end of the Westbound US95 ramp to the Jct. of US93 Business	CL	1.075
206	SR88/Woodfords Rd. to US395	DO	15.431
207	US50 to County cum mile 1.575	DO	1.575 SU
	County cum mile 1.575 to SR206/Foothill Rd.	DO	9.498
		Total	11.073
208	US395 to the DO/LY County Line	DO	8.775
	DO/LY County Line to US95A/Goldfield Ave.	LY	29.121
		Total	37.896
221	SR278/Eureka-Carlin Rd. to the Jct of FREL02	EL	2.973
223	SR231/Angel Lake Rd. north on Humboldt Ave. to 6th St.	EL	0.877
	6th St. south to US93	EL	1.129
		Total	2.006
225	SR535/Idaho St. to WUL of Elko	EL	3.755 SU
	WUL of Elko to NV/ID State Line	EL	96.498
		Total	100.253
226	SR225/Mountain City Rd. to Maggie Summit Rd.	EL	39.004
227	SR535/Idaho St. to EUL of Elko	EL	8.570 SU
	EUL of Elko to Crossroad Ln.	EL	11.551
		Total	20.121
228	South of Jiggs to the SUL of Elko at County cum mile 26.566	EL	26.566
	SUL of Elko at County cum mile 26.566 to SR227/Lamoille Rd.	EL	0.237 SU
		Total	26.803
229	IR80, Ramps 3 & 4, Halleck Intg., Exit #321 to US93 south of Wells	EL	50.274
230	Cattleguard north of Ramps 3&4, IR80, Deeth-Starr Valley Intg. to FREL28	EL	13.063

NEVADA DEPARTMENT OF TRANSPORTATION
ROADWAY SYSTEMS DIVISION
STATE ROUTE TOTALS BY COUNTY

STATE			
ROUTE	TERMINI	COUNTY	MILEAGE
231	Fee booth at Angel Lake to the Jct. of SR223/Humboldt Ave./Sixth St.	EL	11.600
232	5 miles south of Steeles Creek to US93	EL	14.537
233	IR80, Oasis Intg from FREL46 south of Ramps 1 & 2 to NV/UT State Line	EL	34.256
264	CA/NV State Line to US6	ES	33.650
265	Silver Peak Rd. to US6	ES	20.469
266	CA/NV State Line to US95	ES	40.311
267	CA/NV State Line to ES/NY County Line	ES	9.352
	NY/ES County Line to US95	NY	12.064
		Total	21.416
278	US50 to EU/EL County Line	EU	82.603
	EL/EU County Line to cattleguard, West Carlin Intg., Exit #279	EL	4.969
		Total	87.572
289	US95 at Melarkey St. to SR795/Reinhart Ln.	HU	1.627 SU
290	US95 to Paradise Valley	HU	18.003
292	SR140/Denio/Adel Rd. to NV/OR State Line	HU	2.934
293	US95 to the Nevada Highway Department monument	HU	23.990
294	PE/HU County Line to SUL Winnemucca	HU	2.978
	SUL Winnemucca to SR787/Hanson St.	HU	4.991 SU
		Total	7.969

NEVADA DEPARTMENT OF TRANSPORTATION
ROADWAY SYSTEMS DIVISION
STATE ROUTE TOTALS BY COUNTY

STATE			
ROUTE	TERMINI	COUNTY	MILEAGE
304	IR80, Exit #229 W. Battle Mountain Intg. from cattleguard west of Ramps 1&2 through town to 0.068 miles south of the Jct of FRLA01	LA	3.775
305	US50 to SR304/Front St. in Battle Mountain	LA	87.656
306	0.360 miles north of Cortez Gold Mine Rd. to LA/EU County Line	LA	10.492
	LA/EU County Line to FREU06	EU	20.141
		Total	30.633
317	0.500 miles south of Elgin turn-off to US93 at Caliente	LN	21.498
318	US93 to the LN/NY County Line	LN	49.113
	LI/NY County Line to NY/WP County Line	NY	38.912
	NY/WP County Line to US6	WP	22.712
		Total	110.737
319	US93 to NV/UT State Line	LN	20.902
320	US93, 3.155 miles south of SR321/Pioche Rd., south of Pioche to US93	LN	10.668
321	US93 via Pioche north to US93	LN	5.067
322	SR321/Pioche Rd. to Spring Valley Reservoir	LN	18.511
338	CA/NV State Line to SR208/Topaz Rd./Yerington Rd.	LY	30.874
339	SR208/Topaz Rd./Yerington Rd. to US95A/Goldfield Ave.	LY	11.491
340	SR339/Nordyke Rd. to SR208/Main St. in Yerington	LY	1.082
341	US50 to LY/ST County Line	LY	4.919
	LY/ST County Line to ST/WA County Line	ST	10.782
	ST/WA County Line to EUL of Reno	WA	3.998
	EUL of Reno to SR431/S.Virginia St./ US395A	WA	2.306 U*
		Total	22.005
342	SR341/Virginia City Rd. to LY/ST County Line	LY	0.874
	LY/ST County Line to SR341/Virginia City Rd.	ST	2.851
		Total	3.725

NEVADA DEPARTMENT OF TRANSPORTATION
ROADWAY SYSTEMS DIVISION
STATE ROUTE TOTALS BY COUNTY

STATE			
ROUTE	TERMINI	COUNTY	MILEAGE
359	CA/NV State Line to US95	MI	33.333
360	US6 near Basalt to US95	MI	23.229
361	US95 to the MI/NY County Line	MI	22.186
	MI/NY County Line to NY/MI County Line	NY	22.257
	NY/MI County Line to the MI/CH County Line (mileposted as Nye County)	MI	2.688
	MI/CH County Line to US50	CH	15.687
		Total	62.818
362	US95 south of Hawthorne to US95	MI	1.290
372	CA/NV State Line to SR160/Pahrump Valley Rd.	NY	7.769 SU
373	CA/NV State Line to US95 near Amargosa Valley	NY	16.297
374	4.307 miles north of the CA/NV State Line to US95	NY	8.862
375	US6 near Warm Springs to NY/LN County Line	NY	49.341
	NY/LN County Line to SR318/Sunnyside Cut-Off	LN	49.102
		Total	98.443
376	US6 north to the cattleguard at the NY/LA County Line	NY	81.680
	NY/LA County Line to US50	LA	18.048
		Total	99.728
377	SR376/Tonopah/Austin Rd. to 6.464 miles east of Manhattan	NY	6.464
379	US6 near Currant to 19.533 miles north	NY	19.533
396	IR80, W Lovelock Intg. to 0.091 miles east of Ramp 1 at the Coal Canyon Intg., Exit #112	PE	7.675
397	SR860/Derby Field Rd. to SR398/Main St.	PE	11.826
398	Cattleguard 0.012 miles south of Ramps 1&2 to Central Ave./Meridian Rd.	PE	0.342
	Central Ave./Meridian Rd. to Fairview Rd.	PE	2.488
	Meridian Rd. to SR396/Upper Valley Rd.	PE	1.946
		Total	4.776
399	Eagle Picher Mine to SR398	PE	18.146
400	0.029 miles south of Unionville Rd. & Kyle Hot Springs Rd. at EOP to FRPE15, Mill City Intg., Exit #149	PE	16.587
401	Rye Patch State Recreational Area to cattleguard 0.014 miles south of Ramps 1&2, IR80, Exit #129	PE	2.350
425	From FRWA48 to IR80, Ramps 1&4 of the east Verdi Intg., Exit #5	WA	3.438 U*

NEVADA DEPARTMENT OF TRANSPORTATION
ROADWAY SYSTEMS DIVISION
STATE ROUTE TOTALS BY COUNTY

STATE			
ROUTE	TERMINI	COUNTY	MILEAGE
426	S Virginia St. to the R/W East of IR580, Ramps 1&2, Exit #60	WA	0.361 U*
427	Cattleguard at FRWA22 to WUL of Fernley	WA	1.395
	WUL of Fernley to WA/LY County Line	WA	1.171 SU
	WA/LY County Line to Jct of US50A in Fernley	LY	2.131 SU
		Total	4.697
430	N. McCarran Blvd. to US395	WA	3.158 U*
431	SR28 to EUL of Incline Village	WA	3.653 SU
	EUL Incline Village to WUL of Reno	WA	13.119
	WUL of Reno to US395A/Virginia St.	WA	7.689 U*
		Total	24.461
439	From the Opal Ave. roundabout to the LY/ST County Line	LY	8.554
	From the BOP to the ST/WA County Line	ST	10.434
	ST/WA County Line to Jct. of IR80, Ramps 3&4	WA	0.116
		Total	19.104
443	McCarran Blvd. to Dandini Blvd.	WA	1.146 U*
	Dandini Blvd. to 7th St. in Sun Valley	WA	2.051 U*
		Total	3.197
445	Nugget Ave. to NUL of Reno/Sparks	WA	12.763 U*
	NUL of Reno/Sparks to Warrior Point Park Rd.	WA	28.968
		Total	41.731
446	SR445/Pyramid Lake Rd. to SR447/Gerlach Rd.	WA	13.121
447	SR427/Old US40 to WA/PE County Line	WA	52.217
	WA/PE County Line to PE/WA County Line	PE	11.499
	PE/WA County Line to 0.375 miles north of the Western Railroad Xing	WA	10.036
		Total	73.752
487	Cattleguard at UT/NV State Line to US6	WP	11.009
488	0.707 miles east of Lehman Caves Visitor Center at the cattleguard to the Jct. of SR487/Baker Rd.	WP	4.786
490	EOP at 0.006 miles east of the Ely State Prison entrance to Jct. of US93	WP	8.933

NEVADA DEPARTMENT OF TRANSPORTATION
ROADWAY SYSTEMS DIVISION
STATE ROUTE TOTALS BY COUNTY

STATE			
ROUTE	TERMINI	COUNTY	MILEAGE
535	IR80, W Elko Intg., at the R/W, Exit 298, 0.055 miles north of Ramps 3&4 to the west City Limits of Elko	EL	2.401 SU
	SR225/Mountain City Hwy. to SR227/Lamoille Hwy./5th St.	EL	0.790 SU
		Total	3.191
562	S. Las Vegas Blvd. to WUL of Henderson	CL	4.775 U*
564	Ramps 1&2 of IR515 to NUL Henderson	CL	8.314 U*
	NUL Henderson to the south boundary of Lake Mead Recreational Area	CL	0.092
		Total	8.406
573	US95, Ramps 3&4 to North Las Vegas City limits at Decatur Blvd.	CL	2.317 U*
	Frehner Rd. to SR604/Las Vegas Blvd.	CL	3.091 U*
		Total	5.408
574	0.04 Miles West of Ramp 3 to 0.04 Miles East of Ramp 4	CL	0.234 U*
	Decatur to SR612/Nellis	CL	8.121 U*
		Total	8.355
579	SR599/Rancho Rd. to N. Las Vegas Blvd.	CL	2.209 U*
582	US95, Wagonwheel Intg., Ramps 3&4 to south of the 8th St. R/W	CL	15.392 U*
589	Rancho Dr. to Northbridge	CL	0.471 U*
592	SR595/Rainbow Blvd. to IR15, Ramps 1&2	CL	3.577 U*
	Paradise Rd. to SR582/Boulder Hwy.	CL	4.894 U*
		Total	8.471
593	Dean Martin Dr. to Boulder Hwy.	CL	4.893 U*
595	Tropicana Ave. to US95, Rainbow Intg., Ramp 2 at R/W line	CL	5.532 U*
596	Sahara Ave. to Aberdeen Ln.	CL	2.071 U*
599**	Redondo Ave., US95 Intg., Exit 77	CL	0.301 U*
	US95 Intg., Exit 77 to 0.276 miles north of Rainbow Blvd.	CL	6.646 U*
	** Dual designated SR599/US95 Business	Total	6.947
602	0.074 miles south of Bonanza Rd. to Stewart Ave.	CL	0.179 U*
604	North R/W line of Carey Ave. to IR15, Ramps 3&4, Apex Intg.	CL	12.007 U*

NEVADA DEPARTMENT OF TRANSPORTATION
ROADWAY SYSTEMS DIVISION
STATE ROUTE TOTALS BY COUNTY

STATE			
ROUTE	TERMINI	COUNTY	MILEAGE
610	SR604/N. Las Vegas Blvd. to IR15, Lamb Intg.	CL	2.370 U*
612	SR593/Tropicana Blvd. to SR604/N. Las Vegas Blvd.	CL	9.400 U*
613	IR215 to Tenaya Way	CL	
647	IR80, 4th St. Intg., Exit 8, Ramp 4 to W. McCarran Blvd.	WA	3.220 U*
	Galletti Way to 0.031 miles east of Ramp 3 near View St, IR80, Intg. 16	WA	0.182 U*
		Total	3.402
648	Kietzke Ln. to East McCarran Blvd.	WA	2.651 U*
653	Kietzke Ln. to Terminal Way	WA	0.588 U
655	WA/ST County Line, IR80 South Side, Ramps 1&2, Patrick Intg., Exit 28	ST	0.293
	IR80, North Side, Ramps 3 & 4, Patrick Intg., Exit 28, to the WA/ST County Line	WA	0.845
		Total	1.138
659	From IR580 to IR580 (Loop Route)	WA	23.031 U*
667	S. Virginia St. to east R/W line of Galletti Way	WA	3.844 U*
668	Hymer Ave. to Victorian Ave. in Sparks	WA	0.315 U*
671	Holcomb Ranch Rd. - S. Virginia St. to Lakeside Dr.	WA	2.178 U*
	Lakeside Dr. - Holcomb Ranch Rd. to Huffaker Ln.	WA	0.732 U*
	Huffaker Ln. - Lakeside Dr. to Del Monte Ln.	WA	0.508 U*
		Total	3.418
673	FRWA23 (Old US395) to pavement change 0.099 miles north of Ramp 1	WA	0.390 U*
705	CC/DO County Line to DO/CC County Line	DO	0.561 U
715	SR117/Sheckler Rd. to US50	CH	2.124 SU
718	BOP to Lone Tree Rd.	CH	0.839
	Curry Rd. to US95	CH	2.103
		Total	2.942
720	US95 to SR120/Pasture Rd.	CH	3.010 SU
	North on Pasture Rd. to MP 3.25	CH	0.248 SU
		Total	3.258
722	US50 near Eastgate to CH/LA County Line	CH	16.555
	CH/LA County Line to District 2 and 3 boundary	LA	12.011
	District 2 and 3 boundary to US50	LA	29.472
		Total	58.038
723	US50 to Cox Rd.	CH	2.016 SU

NEVADA DEPARTMENT OF TRANSPORTATION
ROADWAY SYSTEMS DIVISION
STATE ROUTE TOTALS BY COUNTY

STATE			
ROUTE	TERMINI	COUNTY	MILEAGE
726	US95 to 1.821 miles east	CH	1.821 SU
756	SR88/Woodfords Rd. east to US395 in Gardnerville	DO	3.980 SU
757	SR206/Foothill Rd. to SUL of Minden	DO	2.007
	SUL of Minden to US395	DO	1.184 SU
		Total	3.191
759	US395 to 0.002 miles east of Heybourne Rd.	DO	1.014
760	Forest Service Gate to US50	DO	0.523
766	SR221/Chestnut St. in Carlin to EL/EU County Line	EL	5.191
	EL/EU County Line to EOP	EU	6.369
		Total	11.560
767	EOP north to SR229/Secret Pass Rd.	EL	1.951
773	SR264/Fish Lake Valley Rd. to US6	ES	10.489
774	3rd St. in Gold Point to SR266/Lida Rd.	ES	7.435
781	From the south end to the north end of Bridge #B-1489 over the Humboldt River	EU	0.039
787	US95/Winnemucca Blvd. to SR294/Grass Valley Rd./Haskell St.	HU	0.498 SU
789	IR80, Ramp 4 to 0.300 miles north of Midas Rd.	HU	16.280
794	SR289/Winnemucca Blvd. to cattleguard north of IR80, Ramps 3&4, Exit 180	HU	2.439 SU
795	SR289/Winnemucca Blvd. to US95	HU	1.224 SU
796	Cattleguard at the Winnemucca Airport to County cum mile 0.232	HU	0.232 SU
	County cum mile 0.232 to FRHU15	HU	1.151
		Total	1.383
806	SR304/Front St. to 5.807 miles north to cattleguard	LA	5.807
816	County Airport Rd. to US93 near Panaca	LN	0.618
822	From US50 to 0.017 miles east of Bridge #B-637	LY	0.137
823	SR208/Topaz Rd./Yerington Rd. to Upper Colony Rd.	LY	7.618
824	SR208/Topaz Rd./Yerington Rd. to SR823/Lower Colony Rd.	LY	5.560
825	0.415 miles west of SR824/Day Ln. to SR824/Day Ln.	LY	0.415
827	SR339/Nordyke Rd. to 5.791 miles east	LY	5.791
828	US50A east to US50A near Hazen	LY	7.731 SU
829	SR338/Sweetwater Rd. to SR208/Topaz Rd./Yerington Rd.	LY	3.087
839	Rawhide Rd. to MI/CH County Line	MI	4.126
	MI/CH County Line to US50	CH	13.915
		Total	18.041

NEVADA DEPARTMENT OF TRANSPORTATION
ROADWAY SYSTEMS DIVISION

STATE ROUTE TOTALS BY COUNTY

STATE			
ROUTE	TERMINI	COUNTY	MILEAGE
844	SR361/Gabbs Valley Rd. to 2 miles east of the Toiyabe National Forest boundary	NY	12.311
854	SR399/Eagle Picher Mine Rd./Pitt Rd. to SR398/Main St.	PE	4.114
856	SR396/14th St. to 0.011 miles east of Reservoir Rd.	PE	1.405
860	From cattleguard at Derby Airport entrance to FRPE01	PE	1.866
877	South US395A to north US395A	WA	4.297
878	Entrance of East Mt. Rose parking lot to SR431/Mt. Rose Hwy.	WA	1.013
880	Malapai Way to Pyramid Way	WA	0.000 U*
892	US50 to EOP, 11.931 miles north of Strawberry	WP	35.909
893	US6 to EOP at Muncy Creek	WP	39.763
894	Shoshone to US93	WP	16.636
895	Preston to SR318/Sunnyside Rd./Silver State Classic Challenge Hwy.	WP	1.520
C/D ROUTE	TERMINI	COUNTY	MILEAGE
IR15NCD1	From 0.453 miles south of SR160/Blue Diamond Intg, Ramp 1 to IR215 Ramps, eastbound and westbound	CL	2.149 U*
IR15NCD2	From 0.086 miles south of Structure I-983N to 0.021 miles south of IR15, Tropicana Intg. I-796	CL	2.357 U*
IR15SCD1	From north end of IR215 west Ramp to IR15SCD1 at structure B-729	CL	1.017 U*
IR15SCD2	From IR15, Tropicana Intg to IR15SCD2	CL	2.530 U*
US95SCD1	From 0.164 miles north of W. Ann Rd. Intg to 0.080 miles south of the Jct. of IR215	CL	1.686 U*

HIGHWAY SYSTEM/NUMBER CROSS REFERENCE

ROUTE	RMID	COUNTY	INTERSTATE ROUTES
IR11	11384	CL	PURPLE HEART HIGHWAY
IR15	1 & 403	CL	SR6, FAI015, FAP005, US91, US93, US466, ARROWHEAD TRAIL HWY, LAS VEGAS FRWY, ALTERNATIVE FUELS CORRIDOR
IR80	5 & 407	WA, ST, LY, CH, PE, HU, LA, EU, EL	SR1, FAP001, FAI080, US40, US95, DWIGHT D. EISENHOWER HWY, VICTORY HWY, CHRISTOPHER COLUMBUS HWY, OLD US40
IR215	2 & 404	CL	SR41, FAS546, FAS146, SR146, BRUCE WOODBURY BELTWAY
IR515	3 & 405	CL	SR5, FAP006, FAI515, US93, US95, US466
IR580	4 & 406	CC, WA	FAP009, FAP003, US395, DEPUTY CARL HOWELL MEMORIAL HWY, MARTIN LUTHER KING JR. MEMORIAL HWY, ALTERNATIVE FUELS CORRIDOR
			US ROUTES
US6	9	MI, ES, NY, WP	SR3, SR4, SR7, SR14, SR15, FAP002, FAP004, FAP006, FAP050, FAP095, US50, US93, US95, SR10, SPF006, FAS210, FAS564, GRAND ARMY OF THE REPUBLIC HWY, THEODORE ROOSEVELT HWY, MIDLAND TRAIL HWY, PIOCHE HWY
US50	7 & 1686	DO, CC, LY, CH, LA, EU, WP	SR1,SR2, SR2A, SR3, FAP002, FAP050, FAP001, FAI080, US40, FAS564, FAS210, SR7, FAP093, US6, US93, SR8A, LONELIEST ROAD IN AMERICA HWY, LINCOLN HWY, PIOCHE HIGHWAY
US50A	8 & 1692	LY, CH	SR2, FAP006, FAP095A, FAP050A, US95, US95A
US93	10 & 413	CL, LN, WP, EL	SR5, SR6, SR7, SR13, SR26, SR42, FAP005, FAP006, FAP007, FAP093, FAS544, US91, US466, US50, US50A, GREAT BASIN HWY, INTERNATIONAL FOUR STATES HWY, PIOCHE HIGHWAY
US93A	11	WP, EL	SR1, FAP002, FAP050A, FAP093A, US40, US50, US50A, SR24
US93BUS	11432 & 11433	CL	US93
US95	12 & 414	CL, NY, ES, MI, LY, CH, HU	SR1, SR1A, SR2, SR3, SR5, SR6, SR8, SR140, FAP004, FAP006, FAP093, FAP095, FAP195, FAS507, FAS520, FAS521, FAS114, US6, US93, US466, US40, SR396, FAP001, FAP002, SR289, VETERANS MEMORIAL HWY, BONANZA HWY
US95A	13 & 416	MI, LY	SR1, SR1B, SR2B, SR3, FAP001, FAP010, FAP095A, FAS560, FAS642, FAS801
US395	6 & 412	DO, CC, WA	SR3, SR3B, SR9, SR19, SR70, FAP002, FAP003, FAP395, FAS822, US40A, THREE FLAGS HWY, CARSON-RENO HWY

HIGHWAY SYSTEM/NUMBER CROSS REFERENCE

ROUTE	RMID	COUNTY	STATE ROUTES
US395A	11257	WA	US395, SR429, SR430
SR28	57	CC, DO, WA	FAP028, FAS730, FH1
SR88	195	DO	FAP088, FAS551, SR37
SR115	14	CH	FAS115, FAS520, FAS501, SAR727, US50, US50A, SR 2
SR116	15	CH	SR42, FAS501, FAS116
SR117	16	CH	FAS117, FAS504, FAS505, SR61
SR118	17	CH	FAS118, FAS509, US50, SR62, SAR721
SR119	18	CH	SR2, FAS515, FAS524, FAS119, US50
SR120	19	CH	FAS511, FAS120, SAR719
SR121	20	CH	RETIRED, FAS615, FAS121, REDESIGNATED AS FRCH08 IN 2021
SR140	21	HU	FAS140, FAS291, SR291, FAS292, FAS614, FAS616, SR8A
SR146	23	CL	FAS146, FAS539, FAS546, FAU564, SR41
SR147	24	CL	FAS147, FAU539, FAU576, SR41, SR41A
SR156	25	CL	FAS156, FAS547, SR52, FH20, SR52
SR157	26	CL	FAS157, FAS543, SR39
SR158	27	CL	FAS158, FAS812, SR52
SR159	28	CL	FAS159, FAS831, FAU587, FAU447, SR5C, SR85, FAP6, US95A
SR160	29	CL, NY	FAS160, FAS538, SR16, FAU618, SR52, SR85
SR161	30	CL	FAS161, FAS532, SR53
SR163	31	CL	FAS163, FAS540, SR77
SR164	32	CL	FAS164, FAS545, SR68
SR165	33	CL	FAS165, FAS536, SR60
SR168	34	CL	FAS168, FAS809, FAS544, SR6, SR7, FAP005, US91, US93
SR169	35	CL	FAS169, FAS531, SR12, SR40
SR170	36	CL	FAS170, FAS541, US91, FAP005, SR6

HIGHWAY SYSTEM/NUMBER CROSS REFERENCE			
ROUTE	RMID	COUNTY	STATE ROUTES
SR171	37	CL	AIRPORT CONNECTOR ROAD
SR172	11202	CL	US93, HOOVER DAM ROAD
SR173	11410	CL	US95
SR206	38	DO	FAS206, FAS553, FAS554, FAS553, FAS559, SAR758, SR19, SR57, SR758
SR207	39	DO	FAS207, SR207, FAS 556, FAS559, SR19
SR208	40	DO, LY	FAS208, FAS560, SR3
SR221	41	EL	FAS221, FAP001, SR1, US40
SR223	42	EL	FAS223, FAP001, FAS582, SR1, US40
SR225	43	EL	FAS225, FAS571, FAU536, SR51, SR43, SR11, SR11A
SR226	44	EL	FAS226, FAS573, SR11
SR227	45	EL	FAS227, FAS572, FAU537, SR46
SR228	46	EL	FAS228, FAS578, SR46
SR229	47	EL	FAS229, FAS579, FAS583, FAS580, FAS579, SR11
SR230	48	EL	FAS230, FAS574, SR1, FAP001, US40
SR231	49	EL	FAS231, FAS582
SR232	50	EL	FAS232, FAS576
SR233	51	EL	FAS233, FAS581, SR30, SR1
SR264	52	ES	FAS264, FAS592, FAS595, SR3A
SR265	53	ES	FAS265, FAS591, SR47
SR266	54	ES	FAS266, FAS593, SR3
SR267	55	ES, NY	FAS267, FAS594, SR72
SR278	56	EU, EL	FAS278, FAS602, FAS577, SR51, SR20

HIGHWAY SYSTEM/NUMBER CROSS REFERENCE

ROUTE	RMID	COUNTY	STATE ROUTES
SR289	58	HU	FAS289, FAP001, FAS618, SR1, US40, US95, SAR788
SR290	59	HU	FAS290, FAS611, SR8B, SAR792
SR292	60	HU	FAS292, FAS291, FAS140, FAS614, FAS616. SR8A
SR293	61	HU	FAS293, FAS620
SR294	62	HU	FAS294, FAS615, FAS841, SAR786, SAR787
SR304	63	LA	FAS304, FAP001, SR1, US40, IR80
SR305	64	LA	FAS305, FAS623, SR8A, AUSTIN-BATTLE MOUNTAIN RD
SR306	65	LA, EU	FAS306, FAS601, SR21, SAR 805, FAP001, SR1, US40
SR317	66	LN	FAS317, FAS633, FAS637, SR55
SR318	67	LN, NY, WP	FAS318, FAS673, FAS634, SR38, SR38A, SUNNY SIDE CUT OFF ROAD, SILVER STATE CLASSIC CHALLENGE HWY
SR319	68	LN	FAS319, FAP008, SR25
SR320	69	LN	FAS320, FAS631
SR321	70	LN	FAS321, FAS654, US93, SR7
SR322	71	LN	FAS322, FAS632, SR85
SR338	72	LY	FAS338, FAS647, SR22
SR339	73	LY	FAS339, FAS804, FAS642, FAS643, FAS642, SR2B
SR340	74	LY	FAS340, FAS642, SR2B
SR341	75	LY, ST, WA	FAS341, FAS652, SR17, GEIGER GRADE, COMSTOCK HWY

HIGHWAY SYSTEM/NUMBER CROSS REFERENCE

ROUTE	RMID	COUNTY	PREVIOUS DESIGNATIONS
SR342	76	LY, ST	FAS342, FAS641, SR80, SR17, OCCIDENTAL GRADE
SR359	77	MI	FAS359, FAS664, SR31
SR360	78	MI	FAS360, FAS662, SR10
SR361	79	MI, NY, CH	FAS361, FAS661, SR23
SR362	80	MI	FAS362
SR372	81	NY	FAS372, FAS677, SR52
SR373	82	NY	FAS373, FAS674, SR29
SR374	83	NY	FAS374, FAS675, SR58
SR375	84	NY, LN	FAS375, FAS802, SR25, EXTRATERRESTRIAL HIGHWAY
SR376	85	NY, LA	FAS376, FAS624, SR8A
SR377	86	NY	FAS377, FAS671, SR69
SR378	N/A	NY	RETIRED, SR92, FAS672
SR379	87	NY	FAS379, FAS676, SR20
SR396	88	PE	FAS396, FAS813, FAP001, SR1, US40, US95
SR397	89	PE	FAS397, FAS691, FAS692, SR59, FAS700
SR398	90	PE	FAS398, FAS691, FAS693, SR66
SR399	91	PE	FAS399, FAS808, SR48
SR400	92	PE	FAS400, FAS805, SR50
SR401	93	PE	FAS401
SR425	94	WA	FAS425, FAP001, SR1, US40
SR426	95	WA	FAU682
SR427	96	WA, LY	FAS427, FAP001, SR1, US95A, US40
SR428	N/A	CC, WA	RETIRED - FAS428, SR3B, FRWA45

HIGHWAY SYSTEM / NUMBER CROSS REFERENCE			
ROUTE	RMID	COUNTY	PREVIOUS DESIGNATIONS
SR429	97	CC, WA	RETIRED - FAS429, FAS823, US395, SR3, FAP003
SR430	98	WA	FAS430, FAS772, FAS822, FAP003, SR3, SR70, SR9, US395, FAU 661
SR431	99	WA	FAS431, FAS719, SR27, FAU 900, MOUNT ROSE HWY
SR439	11048	LY,ST,WA	NONE
SR443	100	WA	FAS443, FAS726, FAU 666, SAR 879
SR445	101	WA	FAS445, FAS446, FAS703, FAS704, FAU669, SR32, SR33
SR446	102	WA	FAS446, FAS703, FAS445, SR33
SR447	103	WA	FAS447, FAS710, SR34, SR81, ARTHUR S. JACKSON HWY, SOLAR HWY
SR487	104	WP	FAS487, FAS732, SR73
SR488	105	WP	FAS488, FAS738, SR74
SR490	106	WP	FAS736
SR511	107	CC	RETIRED - FAU511, FAS684
SR512	108	CC	RETIRED - FAU512, FAS683, FAS684, SAR701
SR513	109	CC	RETIRED - FAU513, FAU528, FAS683, FAS682, FAS681, FAS102, SR65, SAR704, SAR706
SR516	110	CC	RETIRED - FAU516, FAU509, FAS688, FAS101, FAS689, SR702
SR518	111	CC	RETIRED -FAS686, FAU518, SR36, SAR700
SR520	112	CC	RETIRED - FAU520, FAS687
SR525	113	CC	RETIRED - FAU514, FAU525, FAU526, FAS685, FAS100, SAR703
SR529	114	CC	RETIRED - US395, US50, SR3, SR2A

HIGHWAY SYSTEM / NUMBER CROSS REFERENCE

ROUTE	RMID	COUNTY	PREVIOUS DESIGNATIONS
SR530	115	CC	RETIRED - US50, FAP002, SR2A
SR531	116	CC	RETIRED - FAU514, FAS100, FAS685, SR525
SR535	117	EL	FAU535, FAP001, SR1, US40, FAS222
SR562	118	CL	FAU562, FAU534(SPUR), FAS828, FAS152
SR564	119	CL	SR41, FAS539, FAS546, FAS146, FAU564
SR573	120	CL	FAU573, SAR744, FAU440
SR574	121	CL	FAU574
SR578	122	CL	FAU578
SR579	123	CL	FAU579, FAS824, SR5A
SR582	124	CL	SR5, FAS842, FAS145, FAU446, FAU582, FAU563, US95, US93, US466
SR589	125	CL	FAS549, FAS148, FAU444, FAU589
SR591	126	CL	RETIRED - FAU591
SR592	127	CL	FAU592, FAU441, FAS810, FAS149
SR593	128	CL	FAU593, FAS806, FAS150, FAU445
SR594	129	CL	RETIRED - FAU594
SR595	130	CL	FAU595, FAS153, FAS829, FAS549
SR596	131	CL	FAU596, SAR 743, FRCL424
SR599	132	CL	FAU599, FAU447, FAS824, SR5, SR5C, US95, FAP006
SR601	133	CL	RETIRED - FAU601, FAP005, SR5, SR6, SR6A
SR602	134	CL	FAU602, SR5B, SAR740
SR604	135	CL	SR6, SR6B, FAP005, FAS532, FAS142, FAS143, FAU604, SAR738, US91, US93, US466

HIGHWAY SYSTEM / NUMBER CROSS REFERENCE

ROUTE	RMID	COUNTY	PREVIOUS DESIGNATIONS
SR605	N/A	CL	RETIRED - FAU605, FAS534
SR607	136	CL	RETIRED - FAU607
SR610	137	CL	FAU610, FAU443, FAS814, FAS 815
SR612	138	CL	FAU612
SR613	11448	CL	HUSITE PKWY
SR646	139	WA	RETIRED - FAS711, FAS720, FAU646, FAU474, SR32A
SR647	140	WA	FAU647, FAP001, SR1, US40, FAS426
SR648	141	WA	FAU648, FAU476, FAS441, SR33b, FAS705, US40A
SR650	142	WA	RETIRED - FAS820, FAS821, FAS707, FAS712, FAS722, FAS436, FAU650, FAU651
SR651	143	WA	RETIRED - FAU650, FAU651, FAS820, FAS821
SR653	144	WA	FAU653, FAU473, FAS714, FAP003(Spur)
SR655	145	WA, ST	WILD HORSE ANNIE RD, DOG FOOD WAY, SR45
SR657	146	WA	RETIRED - FAU657
SR659	11119	WA	FAU650, FAU651, FAS536, FAS437, FAS707, FAS712, FAS820, FAS821, SR650, SR651, MCCARRAN LOOP
SR660	147	WA	RETIRED, SR33A, FAU660
SR663	148	WA	RETIRED 3-16-2010, SR33, SR67, FAS703, FAS727, FAU477, FAU663
SR667	149	WA	FAS716, FAS442, FAU470, FAU667
SR668	150	WA	FAU668, FAP001 (SPUR), SR1 (SPUR), FAS439, US40 (SPUR)
SR671	151	WA	FAU671, FAS708, FAS433
SR673	152	WA	SR9, SR70, FAP003, FAU673, US40A, US395
SR686	153	WA	RETIRED - FAU686
SR705	154	DO	US50, PART OF THE OLD LINCOLN HIGHWAY, SR3
SR706	N/A	CC	RETIRED - FAU528
SR715	155	CH	SAR715, FAS522

HIGHWAY SYSTEM / NUMBER CROSS REFERENCE

ROUTE	RMID	COUNTY	PREVIOUS DESIGNATIONS
SR718	156	CH	SAR718, FAS510
SR720	157	CH	SAR720
SR722	158	CH, LA	FAP002, SAR722, FAS680, SR2, US50
SR723	159	CH	SAR723, FAS517
SR726	160	CH	SR1A, FAS508, SAR726
SR739	161	CL	RETIRED, FAU739, FAS537, REDESIGNATED AS FRCL61
SR756	162	DO	SAR756, FAS552, SR56
SR757	163	DO	SAR757, FAS559, SR19
SR759	164	DO	SAR759, FAS558
SR760	165	DO	SAR760, FAS565, FH19A
SR766	166	EL	SAR766, FAS584, FAP001, SR1, US40
SR767	167	EL	SAR767, FAS579
SR773	168	ES	SAR773, FAS592, SR3A
SR774	169	ES	SAR774, SR71
SR780	170	EU	RETIRED - SAR780, FAS603, FAS604, FAS606
SR781	171	EU	SR20, FAS602, SAR781
SR786	n/a	HU	RETIRED - BECAME PART OF SR294 IN 1997, SAR786
SR787	172	HU	SR294, FAS841, FAS615, SAR787
SR789	173	HU	SAR789, FAS613, SR18, SR1, FAP001, US40

HIGHWAY SYSTEM / NUMBER CROSS REFERENCE

ROUTE	RMID	COUNTY	PREVIOUS DESIGNATIONS
SR790	N/A	HU	RETIRED
SR794	174	HU	SAR794, FAP001, SR1, US40
SR795	175	HU	HUMBOLDT COUNTY ROAD 612
SR796	176	HU	FAS838
SR805	n/a	LA	RETIRED/REDESIGNATED - SAR805, ABSORBED BY SR306
SR806	177	LA	SAR806, FAS621, SR18A
SR816	178	LN	SAR816
SR822	179	LY	SAR822, FAS650
SR823	180	LY	SAR823, FAS644
SR824	181	LY	SAR824, FAS645
SR825	182	LY	SAR825, FAS646
SR827	183	LY	SAR827, FAS643, SAR826, FAS811
SR828	184	LY	SAR82, FAS653, SR2, US95
SR829	185	LY	SAR829, FAS649, SR22
SR839	186	MI/CH	SAR839, FAS525, SR31
SR844	187	NY	SAR844, FAS680, SR91
SR854	188	PE	SAR854, FAS694, SR48
SR856	189	PE	SAR856, FAS699
SR858	190	PE	SAR858, SR50, REDESIGNATED AS FRPE26
SR859	191	PE	RETIRED - SAR859, FAS698
SR860	192	PE	SAR860
SR877	193	WA	SAR877, FAS709
SR878	194	WA	SAR878, FAS723

HIGHWAY SYSTEM / NUMBER CROSS REFERENCE

ROUTE	RMID	COUNTY	PREVIOUS DESIGNATIONS
SR880	196	WA	FAS704, SAR880, SR32, SR33
SR892	197	WP	SAR892, FAS578
SR893	198	WP	SAR893, FAS739
SR894	199	WP	SAR894, FAS733
SR895	200	WP	SAR895, FAS673, SR38