

Appendix 1

Traffic Count Data

Silver State Traffic Data Collection, LLC

1819 Quarley Place
 Henderson, Nevada 89014
 (702) 898-1968 - Office
 (702) 217-1968 - Cell
 sstraffic@msn.com

File Name : US 50 - Pine Cone
 Site Code : 00000000
 Start Date : 3/10/2020
 Page No : 1

Groups Printed- Class 1

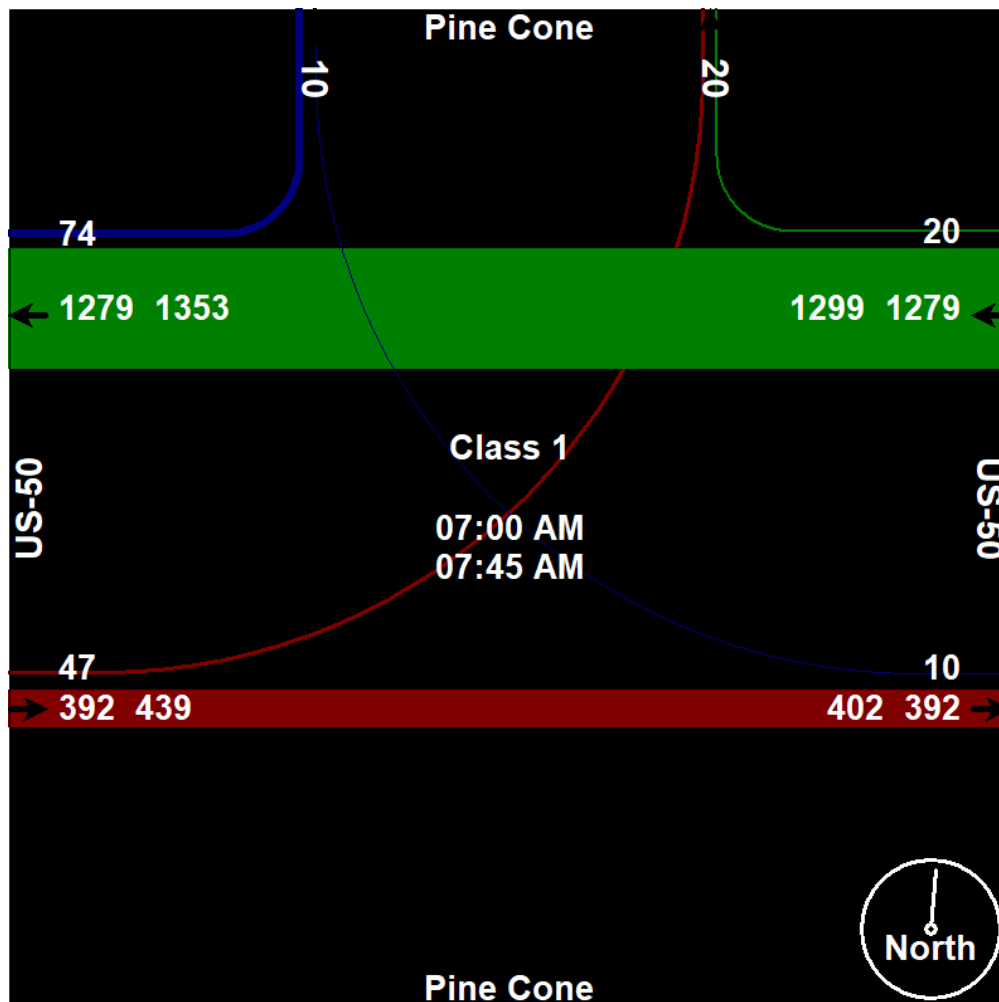
Start Time	Pine Cone Southbound				US-50 Westbound				US-50 Eastbound				Int. Total
	Right	Thru	Left	Peds	Right	Thru	Left	Peds	Right	Thru	Left	Peds	
07:00 AM	20	0	2	0	2	359	0	0	0	60	9	0	452
07:15 AM	16	0	2	0	5	365	0	0	0	125	13	0	526
07:30 AM	16	0	2	0	5	323	0	0	0	101	17	0	464
07:45 AM	22	0	4	0	8	232	0	0	0	106	8	0	380
Total	74	0	10	0	20	1279	0	0	0	392	47	0	1822
08:00 AM	17	0	2	0	6	202	0	0	0	89	11	0	327
08:15 AM	15	0	2	0	8	207	0	0	0	89	16	0	337
08:30 AM	19	0	5	0	3	185	0	0	0	93	11	0	316
08:45 AM	15	0	2	0	10	182	0	0	0	79	12	0	300
Total	66	0	11	0	27	776	0	0	0	350	50	0	1280
*** BREAK ***													
04:00 PM	23	0	7	0	1	128	0	0	0	278	39	0	476
04:15 PM	20	0	6	0	3	181	0	0	0	320	21	0	551
04:30 PM	22	0	5	0	3	147	0	0	0	333	27	0	537
04:45 PM	16	0	6	0	6	157	0	0	0	322	21	0	528
Total	81	0	24	0	13	613	0	0	0	1253	108	0	2092
05:00 PM	20	0	4	0	9	127	0	0	0	311	27	0	498
05:15 PM	14	0	2	0	5	136	0	0	0	352	25	0	534
05:30 PM	12	0	2	0	7	120	0	0	0	349	34	0	524
05:45 PM	21	0	5	0	8	102	0	0	0	275	19	0	430
Total	67	0	13	0	29	485	0	0	0	1287	105	0	1986
Grand Total	288	0	58	0	89	3153	0	0	0	3282	310	0	7180
Apprch %	83.2	0	16.8	0	2.7	97.3	0	0	0	91.4	8.6	0	
Total %	4	0	0.8	0	1.2	43.9	0	0	0	45.7	4.3	0	

Silver State Traffic Data Collection, LLC

1819 Quarley Place
 Henderson, Nevada 89014
 (702) 898-1968 - Office
 (702) 217-1968 - Cell
 sstraffic@msn.com

File Name : US 50 - Pine Cone
 Site Code : 00000000
 Start Date : 3/10/2020
 Page No : 2

Start Time	Pine Cone Southbound					US-50 Westbound					Northbound	US-50 Eastbound					Int. Total
	Right	Thru	Left	Peds	App. Total	Right	Thru	Left	Peds	App. Total		App. Total	Right	Thru	Left	Peds	
Peak Hour Analysis From 07:00 AM to 11:45 AM - Peak 1 of 1																	
Peak Hour for Entire Intersection Begins at 07:00 AM																	
07:00 AM	20	0	2	0	22	2	359	0	0	361	0	0	60	9	0	69	452
07:15 AM	16	0	2	0	18	5	365	0	0	370	0	0	125	13	0	138	526
07:30 AM	16	0	2	0	18	5	323	0	0	328	0	0	101	17	0	118	464
07:45 AM	22	0	4	0	26	8	232	0	0	240	0	0	106	8	0	114	380
Total Volume	74	0	10	0	84	20	1279	0	0	1299	0	0	392	47	0	439	1822
% App. Total	88.1	0	11.9	0		1.5	98.5	0	0				89.3	10.7	0		
PHF	.841	.000	.625	.000	.808	.625	.876	.000	.000	.878	.000	.000	.784	.691	.000	.795	.866

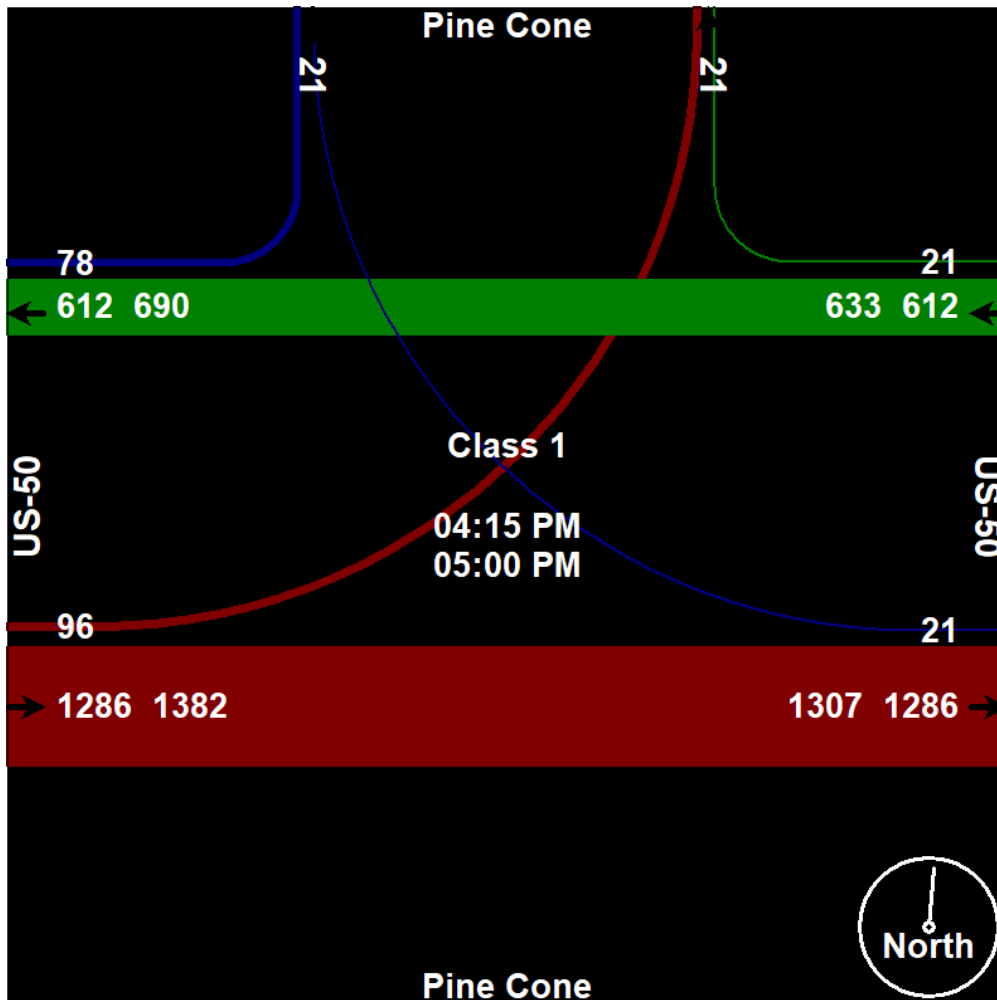


Silver State Traffic Data Collection, LLC

1819 Quarley Place
 Henderson, Nevada 89014
 (702) 898-1968 - Office
 (702) 217-1968 - Cell
 sstraffic@msn.com

File Name : US 50 - Pine Cone
 Site Code : 00000000
 Start Date : 3/10/2020
 Page No : 3

Start Time	Pine Cone Southbound					US-50 Westbound					Northbound	US-50 Eastbound					Int. Total
	Right	Thru	Left	Peds	App. Total	Right	Thru	Left	Peds	App. Total		App. Total	Right	Thru	Left	Peds	
Peak Hour Analysis From 12:00 PM to 05:45 PM - Peak 1 of 1																	
Peak Hour for Entire Intersection Begins at 04:15 PM																	
04:15 PM	20	0	6	0	26	3	181	0	0	184	0	0	320	21	0	341	551
04:30 PM	22	0	5	0	27	3	147	0	0	150	0	0	333	27	0	360	537
04:45 PM	16	0	6	0	22	6	157	0	0	163	0	0	322	21	0	343	528
05:00 PM	20	0	4	0	24	9	127	0	0	136	0	0	311	27	0	338	498
Total Volume	78	0	21	0	99	21	612	0	0	633	0	0	1286	96	0	1382	2114
% App. Total	78.8	0	21.2	0		3.3	96.7	0	0				93.1	6.9	0		
PHF	.886	.000	.875	.000	.917	.583	.845	.000	.000	.860	.000	.000	.965	.889	.000	.960	.959



Silver State Traffic Data Collection, LLC

1819 Quarley Place
 Henderson, Nevada 89014
 (702) 898-1968 - Office
 (702) 217-1968 - Cell
 sstraffic@msn.com

File Name : US 50 - Retail-River
 Site Code : 00000000
 Start Date : 3/10/2020
 Page No : 1

Groups Printed- Class 1

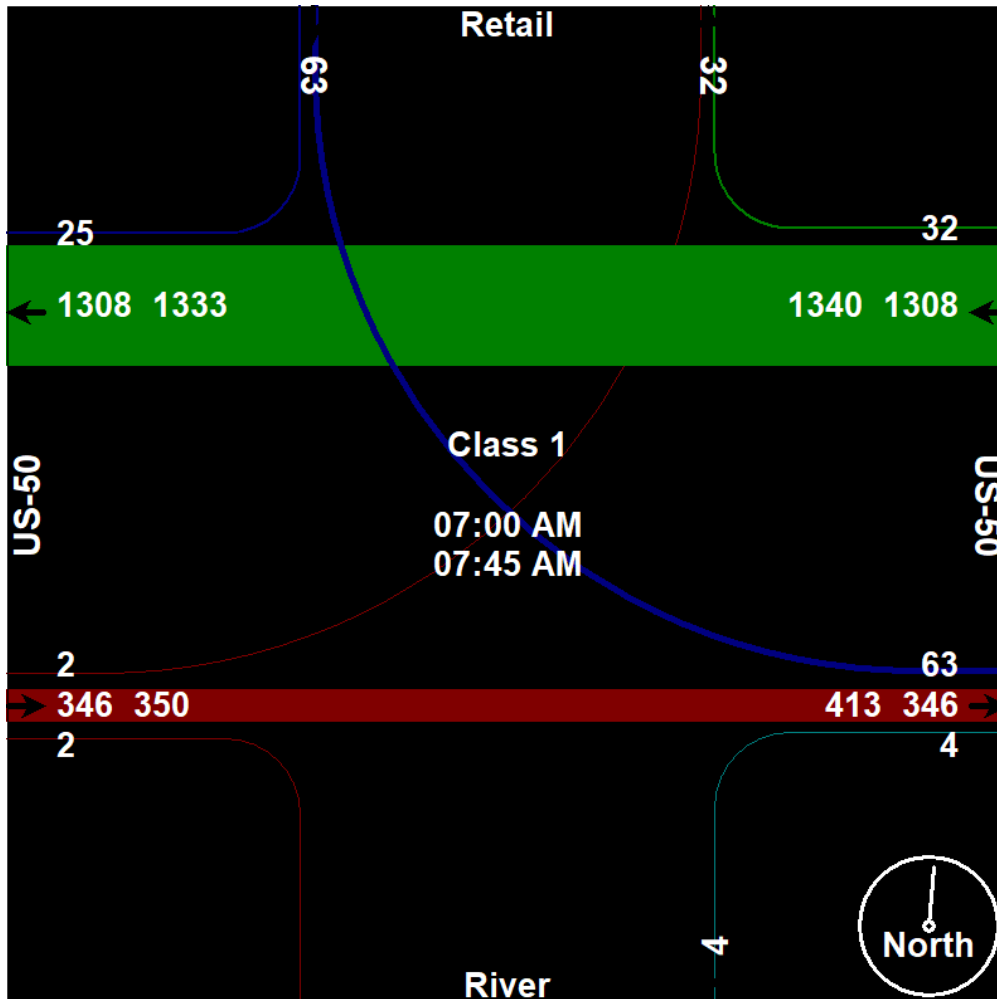
Start Time	Retail Southbound				US-50 Westbound				River Northbound				US-50 Eastbound				Int. Total
	Right	Thru	Left	Peds	Right	Thru	Left	Peds	Right	Thru	Left	Peds	Right	Thru	Left	Peds	
07:00 AM	6	0	11	0	9	371	0	0	3	0	0	0	0	46	1	0	447
07:15 AM	7	0	20	0	7	377	0	0	0	0	0	0	2	111	1	0	525
07:30 AM	8	0	18	0	10	319	0	0	0	0	0	0	0	90	0	0	445
07:45 AM	4	0	14	0	6	241	0	0	1	0	0	0	0	99	0	0	365
Total	25	0	63	0	32	1308	0	0	4	0	0	0	2	346	2	0	1782
08:00 AM	1	0	9	0	5	218	0	0	1	0	0	0	0	80	0	0	314
08:15 AM	4	0	14	0	7	203	0	0	0	0	0	0	1	80	3	0	312
08:30 AM	2	0	20	0	10	201	0	0	0	0	0	0	0	87	2	0	322
08:45 AM	2	0	16	0	15	208	0	0	0	0	0	0	0	60	1	0	302
Total	9	0	59	0	37	830	0	0	1	0	0	0	1	307	6	0	1250
*** BREAK ***																	
04:00 PM	2	0	69	0	10	147	0	0	0	0	0	0	1	240	3	0	472
04:15 PM	10	0	66	0	14	176	0	0	0	0	0	0	2	264	2	0	534
04:30 PM	5	0	71	0	10	145	0	0	0	0	0	0	3	297	2	0	533
04:45 PM	4	0	58	0	14	163	0	0	1	0	0	0	4	287	3	0	534
Total	21	0	264	0	48	631	0	0	1	0	0	0	10	1088	10	0	2073
05:00 PM	5	0	65	0	8	131	0	0	0	0	0	0	1	269	5	0	484
05:15 PM	3	0	66	0	6	146	0	0	0	0	0	0	1	286	3	0	511
05:30 PM	4	0	62	0	12	116	0	0	0	0	0	0	3	295	5	0	497
05:45 PM	4	0	68	0	15	112	0	0	1	0	0	0	0	236	5	0	441
Total	16	0	261	0	41	505	0	0	1	0	0	0	5	1086	18	0	1933
Grand Total	71	0	647	0	158	3274	0	0	7	0	0	0	18	2827	36	0	7038
Apprch %	9.9	0	90.1	0	4.6	95.4	0	0	100	0	0	0	0.6	98.1	1.2	0	
Total %	1	0	9.2	0	2.2	46.5	0	0	0.1	0	0	0	0.3	40.2	0.5	0	

Silver State Traffic Data Collection, LLC

1819 Quarley Place
 Henderson, Nevada 89014
 (702) 898-1968 - Office
 (702) 217-1968 - Cell
 sstraffic@msn.com

File Name : US 50 - Retail-River
 Site Code : 00000000
 Start Date : 3/10/2020
 Page No : 2

Start Time	Retail Southbound					US-50 Westbound					River Northbound					US-50 Eastbound					Int. Total
	Right	Thru	Left	Peds	App. Total	Right	Thru	Left	Peds	App. Total	Right	Thru	Left	Peds	App. Total	Right	Thru	Left	Peds	App. Total	
Peak Hour Analysis From 07:00 AM to 11:45 AM - Peak 1 of 1																					
Peak Hour for Entire Intersection Begins at 07:00 AM																					
07:00 AM	6	0	11	0	17	9	371	0	0	380	3	0	0	0	3	0	46	1	0	47	447
07:15 AM	7	0	20	0	27	7	377	0	0	384	0	0	0	0	0	2	111	1	0	114	525
07:30 AM	8	0	18	0	26	10	319	0	0	329	0	0	0	0	0	0	90	0	0	90	445
07:45 AM	4	0	14	0	18	6	241	0	0	247	1	0	0	0	1	0	99	0	0	99	365
Total Volume	25	0	63	0	88	32	1308	0	0	1340	4	0	0	0	4	2	346	2	0	350	1782
% App. Total	28.4	0	71.6	0		2.4	97.6	0	0		100	0	0	0		0.6	98.9	0.6	0		
PHF	.781	.000	.788	.000	.815	.800	.867	.000	.000	.872	.333	.000	.000	.000	.333	.250	.779	.500	.000	.768	.849



Silver State Traffic Data Collection, LLC

1819 Quarley Place
 Henderson, Nevada 89014
 (702) 898-1968 - Office
 (702) 217-1968 - Cell
 sstraffic@msn.com

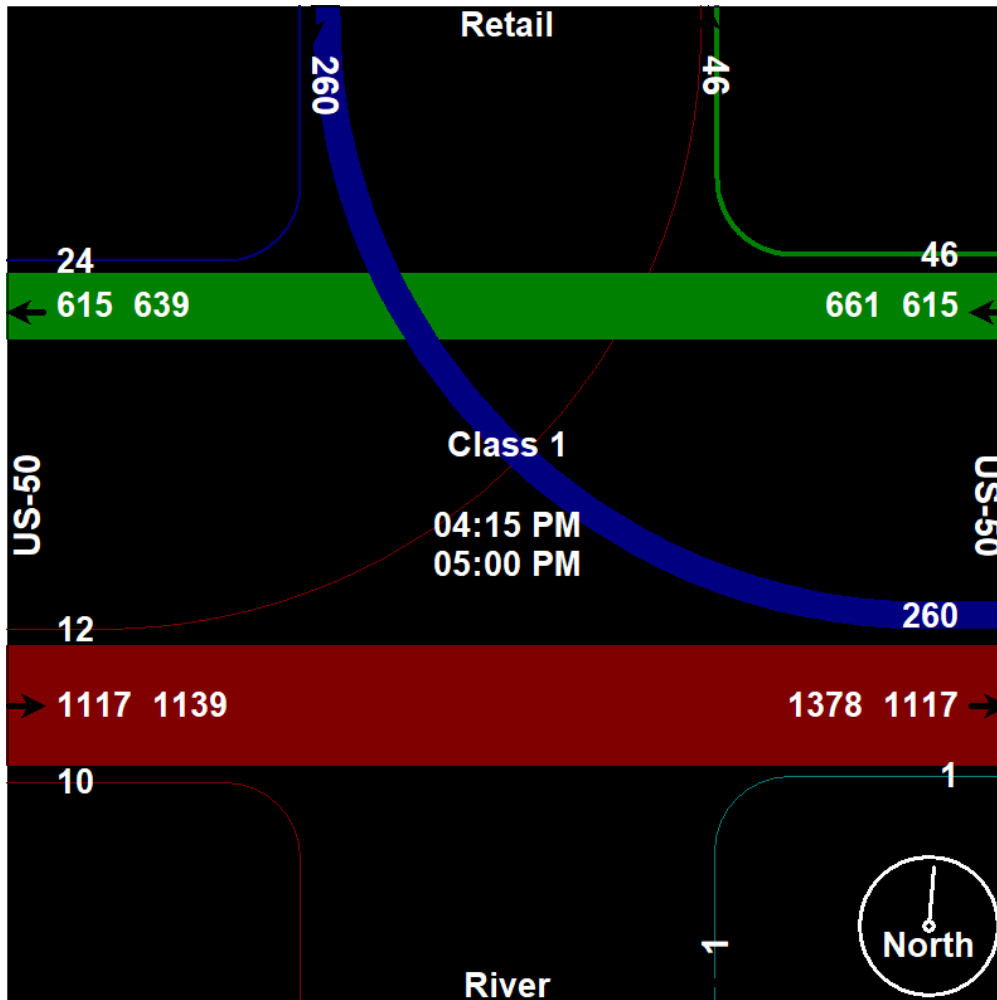
File Name : US 50 - Retail-River
 Site Code : 00000000
 Start Date : 3/10/2020
 Page No : 3

Start Time	Retail Southbound					US-50 Westbound					River Northbound					US-50 Eastbound					Int. Total
	Right	Thru	Left	Peds	App. Total	Right	Thru	Left	Peds	App. Total	Right	Thru	Left	Peds	App. Total	Right	Thru	Left	Peds	App. Total	

Peak Hour Analysis From 12:00 PM to 05:45 PM - Peak 1 of 1

Peak Hour for Entire Intersection Begins at 04:15 PM

04:15 PM	10	0	66	0	76	14	176	0	0	190	0	0	0	0	0	2	264	2	0	268	534
04:30 PM	5	0	71	0	76	10	145	0	0	155	0	0	0	0	0	3	297	2	0	302	533
04:45 PM	4	0	58	0	62	14	163	0	0	177	1	0	0	0	1	4	287	3	0	294	534
05:00 PM	5	0	65	0	70	8	131	0	0	139	0	0	0	0	0	1	269	5	0	275	484
Total Volume	24	0	260	0	284	46	615	0	0	661	1	0	0	0	1	10	1117	12	0	1139	2085
% App. Total	8.5	0	91.5	0		7	93	0	0		100	0	0	0		0.9	98.1	1.1	0		
PHF	.600	.000	.915	.000	.934	.821	.874	.000	.000	.870	.250	.000	.000	.000	.250	.625	.940	.600	.000	.943	.976



Silver State Traffic Data Collection, LLC

1819 Quarley Place
 Henderson, Nevada 89014
 (702) 898-1968 - Office
 (702) 217-1968 - Cell
 sstraffic@msn.com

File Name : US 50 - Fortune Way
 Site Code : 00000000
 Start Date : 3/10/2020
 Page No : 1

Groups Printed- Class 1

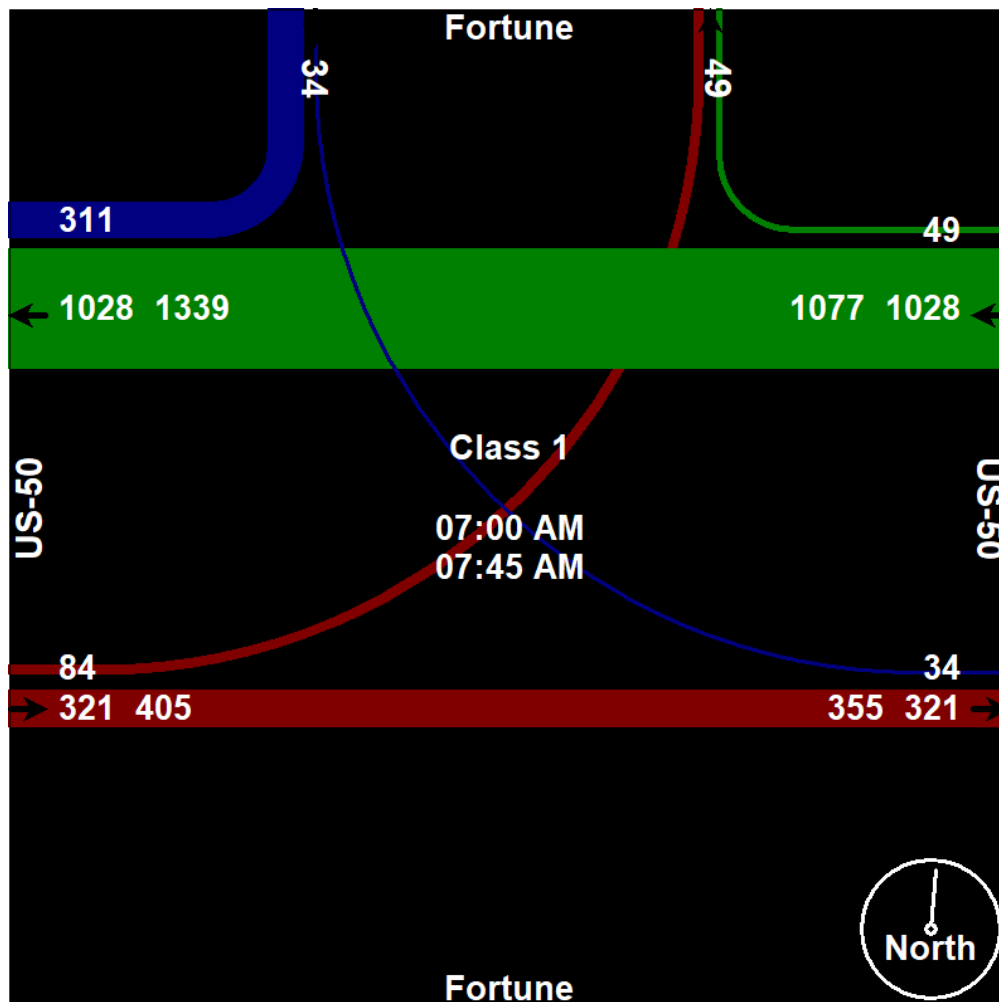
Start Time	Fortune Southbound				US-50 Westbound				US-50 Eastbound				Int. Total
	Right	Thru	Left	Peds	Right	Thru	Left	Peds	Right	Thru	Left	Peds	
07:00 AM	97	0	6	0	16	301	0	0	0	36	20	0	476
07:15 AM	84	0	9	0	11	275	0	0	0	111	19	0	509
07:30 AM	83	0	8	0	3	248	0	0	0	86	21	0	449
07:45 AM	47	0	11	0	19	204	0	0	0	88	24	0	393
Total	311	0	34	0	49	1028	0	0	0	321	84	0	1827
08:00 AM	31	0	7	0	7	180	0	0	0	80	15	0	320
08:15 AM	35	0	13	0	15	170	0	0	0	78	14	0	325
08:30 AM	54	0	17	0	23	168	0	0	0	77	28	0	367
08:45 AM	54	0	13	0	10	164	0	0	0	58	18	0	317
Total	174	0	50	0	55	682	0	0	0	293	75	0	1329
*** BREAK ***													
04:00 PM	27	0	12	0	14	134	0	0	0	237	64	0	488
04:15 PM	47	0	13	0	11	138	0	0	0	278	55	0	542
04:30 PM	42	0	15	0	11	109	0	0	0	292	80	0	549
04:45 PM	28	0	12	0	5	152	0	0	0	255	73	0	525
Total	144	0	52	0	41	533	0	0	0	1062	272	0	2104
05:00 PM	31	0	12	0	13	107	0	0	0	264	64	0	491
05:15 PM	28	0	13	0	16	125	0	0	0	287	75	0	544
05:30 PM	28	0	9	0	8	98	0	0	0	296	67	0	506
05:45 PM	22	0	14	0	17	107	0	0	0	233	71	0	464
Total	109	0	48	0	54	437	0	0	0	1080	277	0	2005
Grand Total	738	0	184	0	199	2680	0	0	0	2756	708	0	7265
Apprch %	80	0	20	0	6.9	93.1	0	0	0	79.6	20.4	0	
Total %	10.2	0	2.5	0	2.7	36.9	0	0	0	37.9	9.7	0	

Silver State Traffic Data Collection, LLC

1819 Quarley Place
 Henderson, Nevada 89014
 (702) 898-1968 - Office
 (702) 217-1968 - Cell
 sstraffic@msn.com

File Name : US 50 - Fortune Way
 Site Code : 00000000
 Start Date : 3/10/2020
 Page No : 2

Start Time	Fortune Southbound					US-50 Westbound					Northbound	US-50 Eastbound					Int. Total
	Right	Thru	Left	Peds	App. Total	Right	Thru	Left	Peds	App. Total		App. Total	Right	Thru	Left	Peds	
Peak Hour Analysis From 07:00 AM to 11:45 AM - Peak 1 of 1																	
Peak Hour for Entire Intersection Begins at 07:00 AM																	
07:00 AM	97	0	6	0	103	16	301	0	0	317	0	0	36	20	0	56	476
07:15 AM	84	0	9	0	93	11	275	0	0	286	0	0	111	19	0	130	509
07:30 AM	83	0	8	0	91	3	248	0	0	251	0	0	86	21	0	107	449
07:45 AM	47	0	11	0	58	19	204	0	0	223	0	0	88	24	0	112	393
Total Volume	311	0	34	0	345	49	1028	0	0	1077	0	0	321	84	0	405	1827
% App. Total	90.1	0	9.9	0		4.5	95.5	0	0				79.3	20.7	0		
PHF	.802	.000	.773	.000	.837	.645	.854	.000	.000	.849	.000	.000	.723	.875	.000	.779	.897

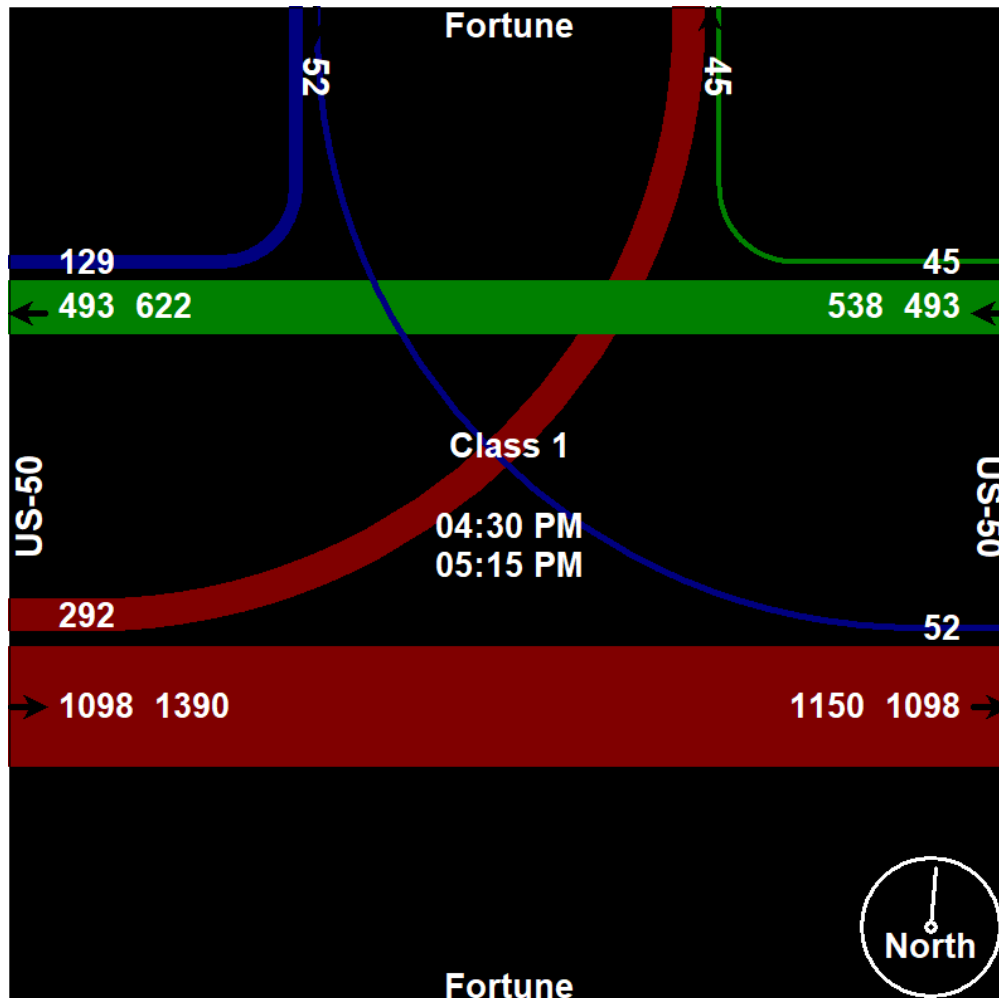


Silver State Traffic Data Collection, LLC

1819 Quarley Place
 Henderson, Nevada 89014
 (702) 898-1968 - Office
 (702) 217-1968 - Cell
 sstraffic@msn.com

File Name : US 50 - Fortune Way
 Site Code : 00000000
 Start Date : 3/10/2020
 Page No : 3

Start Time	Fortune Southbound					US-50 Westbound					Northbound	US-50 Eastbound					Int. Total
	Right	Thru	Left	Peds	App. Total	Right	Thru	Left	Peds	App. Total		App. Total	Right	Thru	Left	Peds	
Peak Hour Analysis From 12:00 PM to 05:45 PM - Peak 1 of 1																	
Peak Hour for Entire Intersection Begins at 04:30 PM																	
04:30 PM	42	0	15	0	57	11	109	0	0	120	0	0	292	80	0	372	549
04:45 PM	28	0	12	0	40	5	152	0	0	157	0	0	255	73	0	328	525
05:00 PM	31	0	12	0	43	13	107	0	0	120	0	0	264	64	0	328	491
05:15 PM	28	0	13	0	41	16	125	0	0	141	0	0	287	75	0	362	544
Total Volume	129	0	52	0	181	45	493	0	0	538	0	0	1098	292	0	1390	2109
% App. Total	71.3	0	28.7	0		8.4	91.6	0	0				79	21	0		
PHF	.768	.000	.867	.000	.794	.703	.811	.000	.000	.857	.000	.000	.940	.913	.000	.934	.960



Silver State Traffic Data Collection, LLC

1819 Quarley Place
 Henderson, Nevada 89014
 (702) 898-1968 - Office
 (702) 217-1968 - Cell
 sstraffic@msn.com

File Name : US 50 - Enterprise Way
 Site Code : 00000000
 Start Date : 3/10/2020
 Page No : 1

Groups Printed- Class 1

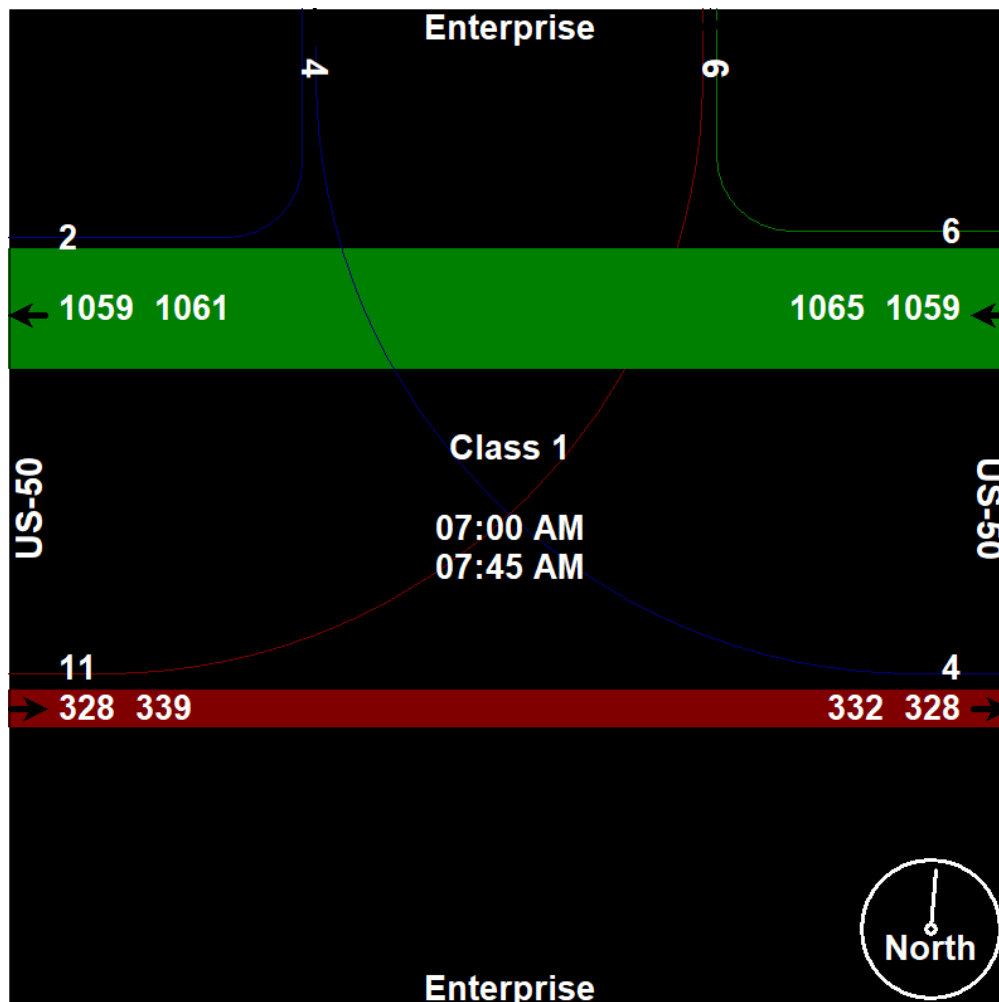
Start Time	Enterprise Southbound				US-50 Westbound				US-50 Eastbound				Int. Total
	Right	Thru	Left	Peds	Right	Thru	Left	Peds	Right	Thru	Left	Peds	
07:00 AM	0	0	2	0	1	306	0	0	0	40	3	0	352
07:15 AM	1	0	0	0	2	287	0	0	0	101	4	0	395
07:30 AM	0	0	1	0	1	243	0	0	0	102	4	0	351
07:45 AM	1	0	1	0	2	223	0	0	0	85	0	0	312
Total	2	0	4	0	6	1059	0	0	0	328	11	0	1410
08:00 AM	0	0	2	0	1	183	0	0	0	92	0	0	278
08:15 AM	0	0	0	0	2	186	0	0	0	84	2	0	274
08:30 AM	0	0	2	0	0	184	0	0	0	91	1	0	278
08:45 AM	1	0	2	0	2	170	0	0	0	80	1	0	256
Total	1	0	6	0	5	723	0	0	0	347	4	0	1086
*** BREAK ***													
04:00 PM	8	0	5	0	2	135	0	0	0	228	3	0	381
04:15 PM	1	0	4	0	1	148	0	0	0	289	4	0	447
04:30 PM	4	0	0	0	0	118	0	0	0	305	1	0	428
04:45 PM	3	0	0	0	1	149	0	0	0	277	1	0	431
Total	16	0	9	0	4	550	0	0	0	1099	9	0	1687
05:00 PM	1	0	1	0	0	115	0	0	0	264	0	0	381
05:15 PM	2	0	1	0	0	135	0	0	0	290	0	0	428
05:30 PM	1	0	1	0	0	105	0	0	0	305	0	0	412
05:45 PM	3	0	2	0	1	122	0	0	0	262	0	0	390
Total	7	0	5	0	1	477	0	0	0	1121	0	0	1611
Grand Total	26	0	24	0	16	2809	0	0	0	2895	24	0	5794
Apprch %	52	0	48	0	0.6	99.4	0	0	0	99.2	0.8	0	
Total %	0.4	0	0.4	0	0.3	48.5	0	0	0	50	0.4	0	

Silver State Traffic Data Collection, LLC

1819 Quarley Place
 Henderson, Nevada 89014
 (702) 898-1968 - Office
 (702) 217-1968 - Cell
 sstraffic@msn.com

File Name : US 50 - Enterprise Way
 Site Code : 00000000
 Start Date : 3/10/2020
 Page No : 2

Start Time	Enterprise Southbound					US-50 Westbound					Northbound	US-50 Eastbound					Int. Total
	Right	Thru	Left	Peds	App. Total	Right	Thru	Left	Peds	App. Total		App. Total	Right	Thru	Left	Peds	
Peak Hour Analysis From 07:00 AM to 11:45 AM - Peak 1 of 1																	
Peak Hour for Entire Intersection Begins at 07:00 AM																	
07:00 AM	0	0	2	0	2	1	306	0	0	307	0	0	40	3	0	43	352
07:15 AM	1	0	0	0	1	2	287	0	0	289	0	0	101	4	0	105	395
07:30 AM	0	0	1	0	1	1	243	0	0	244	0	0	102	4	0	106	351
07:45 AM	1	0	1	0	2	2	223	0	0	225	0	0	85	0	0	85	312
Total Volume	2	0	4	0	6	6	1059	0	0	1065	0	0	328	11	0	339	1410
% App. Total	33.3	0	66.7	0		0.6	99.4	0	0				96.8	3.2	0		
PHF	.500	.000	.500	.000	.750	.750	.865	.000	.000	.867	.000	.000	.804	.688	.000	.800	.892

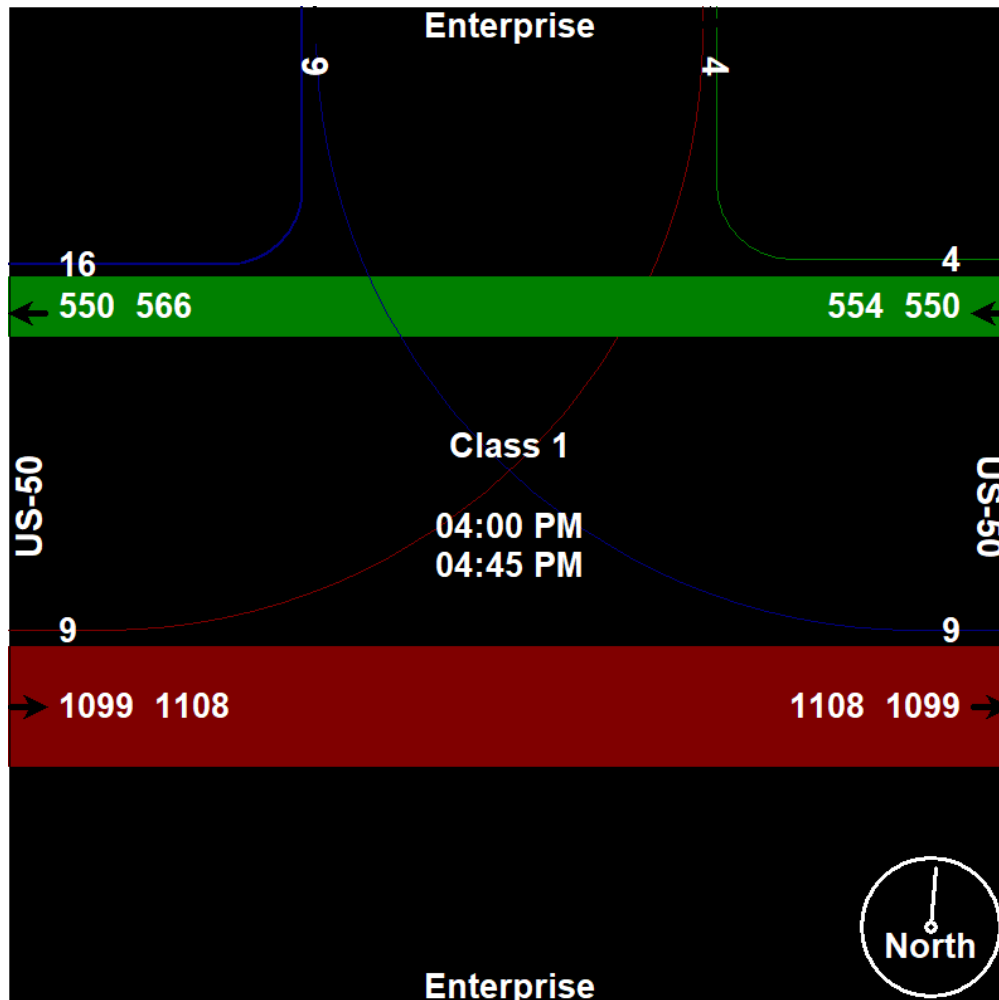


Silver State Traffic Data Collection, LLC

1819 Quarley Place
 Henderson, Nevada 89014
 (702) 898-1968 - Office
 (702) 217-1968 - Cell
 sstraffic@msn.com

File Name : US 50 - Enterprise Way
 Site Code : 00000000
 Start Date : 3/10/2020
 Page No : 3

Start Time	Enterprise Southbound					US-50 Westbound					Northbound	US-50 Eastbound					Int. Total
	Right	Thru	Left	Peds	App. Total	Right	Thru	Left	Peds	App. Total		App. Total	Right	Thru	Left	Peds	
Peak Hour Analysis From 12:00 PM to 05:45 PM - Peak 1 of 1																	
Peak Hour for Entire Intersection Begins at 04:00 PM																	
04:00 PM	8	0	5	0	13	2	135	0	0	137	0	0	228	3	0	231	381
04:15 PM	1	0	4	0	5	1	148	0	0	149	0	0	289	4	0	293	447
04:30 PM	4	0	0	0	4	0	118	0	0	118	0	0	305	1	0	306	428
04:45 PM	3	0	0	0	3	1	149	0	0	150	0	0	277	1	0	278	431
Total Volume	16	0	9	0	25	4	550	0	0	554	0	0	1099	9	0	1108	1687
% App. Total	64	0	36	0		0.7	99.3	0	0				99.2	0.8	0		
PHF	.500	.000	.450	.000	.481	.500	.923	.000	.000	.923	.000	.000	.901	.563	.000	.905	.944



Silver State Traffic Data Collection, LLC

1819 Quarley Place
 Henderson, Nevada 89014
 (702) 898-1968 - Office
 (702) 217-1968 - Cell
 sstraffic@msn.com

File Name : US 50 - Occidental Dr. South
 Site Code : 00000000
 Start Date : 3/10/2020
 Page No : 1

Groups Printed- Class 1

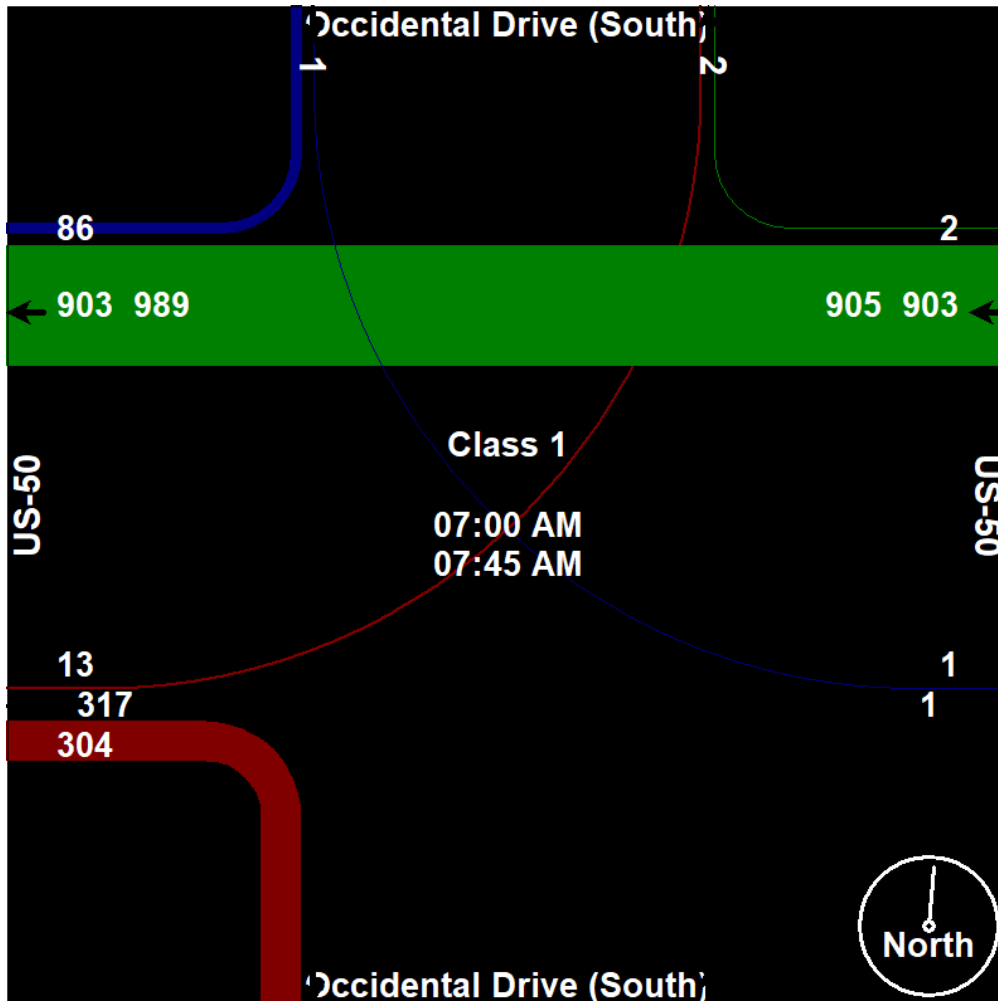
Start Time	Occidental Drive (South) Southbound				US-50 Westbound				US-50 Eastbound				Int. Total
	Right	Thru	Left	Peds	Right	Thru	Left	Peds	Right	Thru	Left	Peds	
07:00 AM	30	0	1	0	1	252	0	0	42	0	1	0	327
07:15 AM	24	0	0	0	0	246	0	0	87	0	4	0	361
07:30 AM	14	0	0	0	1	215	0	0	91	0	4	0	325
07:45 AM	18	0	0	0	0	190	0	0	84	0	4	0	296
Total	86	0	1	0	2	903	0	0	304	0	13	0	1309
08:00 AM	12	0	0	0	0	154	0	0	89	0	3	0	258
08:15 AM	13	0	1	0	1	158	0	0	82	0	4	0	259
08:30 AM	17	0	3	0	1	165	0	0	84	0	5	0	275
08:45 AM	10	0	0	0	0	164	0	0	77	0	4	0	255
Total	52	0	4	0	2	641	0	0	332	0	16	0	1047
*** BREAK ***													
04:00 PM	14	0	1	0	1	121	0	0	211	0	13	0	361
04:15 PM	11	0	0	0	1	123	0	0	257	0	25	0	417
04:30 PM	13	0	0	0	0	128	0	0	263	0	25	0	429
04:45 PM	6	0	0	0	1	117	0	0	243	0	25	0	392
Total	44	0	1	0	3	489	0	0	974	0	88	0	1599
05:00 PM	7	0	2	0	3	115	0	0	230	0	22	0	379
05:15 PM	10	0	2	0	0	120	0	0	251	0	28	0	411
05:30 PM	9	0	0	0	2	102	0	0	259	0	31	0	403
05:45 PM	11	0	0	0	3	110	0	0	226	0	29	0	379
Total	37	0	4	0	8	447	0	0	966	0	110	0	1572
Grand Total	219	0	10	0	15	2480	0	0	2576	0	227	0	5527
Apprch %	95.6	0	4.4	0	0.6	99.4	0	0	91.9	0	8.1	0	
Total %	4	0	0.2	0	0.3	44.9	0	0	46.6	0	4.1	0	

Silver State Traffic Data Collection, LLC

1819 Quarley Place
 Henderson, Nevada 89014
 (702) 898-1968 - Office
 (702) 217-1968 - Cell
 sstraffic@msn.com

File Name : US 50 - Occidental Dr. South
 Site Code : 00000000
 Start Date : 3/10/2020
 Page No : 2

Start Time	Occidental Drive (South) Southbound					US-50 Westbound					Northbound	US-50 Eastbound					Int. Total
	Right	Thru	Left	Peds	App. Total	Right	Thru	Left	Peds	App. Total		App. Total	Right	Thru	Left	Peds	
Peak Hour Analysis From 07:00 AM to 11:45 AM - Peak 1 of 1																	
Peak Hour for Entire Intersection Begins at 07:00 AM																	
07:00 AM	30	0	1	0	31	1	252	0	0	253	0	42	0	1	0	43	327
07:15 AM	24	0	0	0	24	0	246	0	0	246	0	87	0	4	0	91	361
07:30 AM	14	0	0	0	14	1	215	0	0	216	0	91	0	4	0	95	325
07:45 AM	18	0	0	0	18	0	190	0	0	190	0	84	0	4	0	88	296
Total Volume	86	0	1	0	87	2	903	0	0	905	0	304	0	13	0	317	1309
% App. Total	98.9	0	1.1	0		0.2	99.8	0	0			95.9	0	4.1	0		
PHF	.717	.000	.250	.000	.702	.500	.896	.000	.000	.894	.000	.835	.000	.813	.000	.834	.907

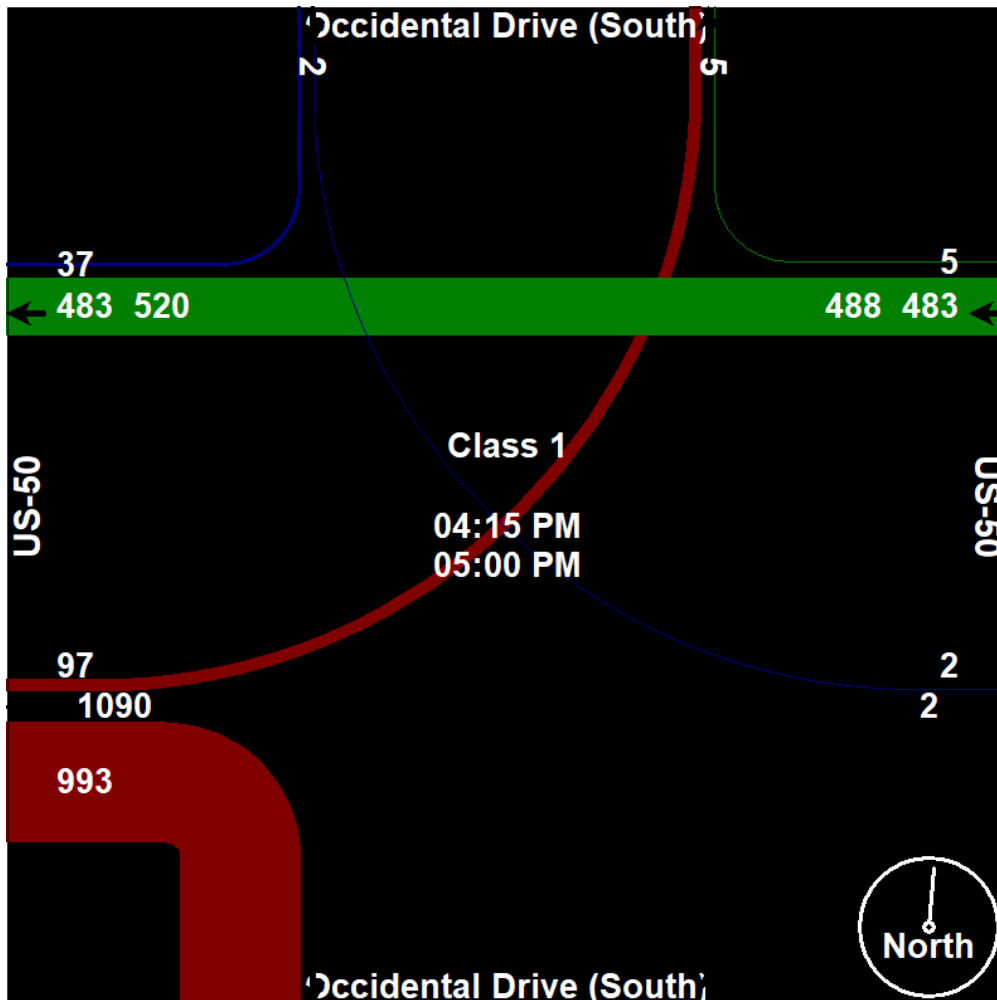


Silver State Traffic Data Collection, LLC

1819 Quarley Place
 Henderson, Nevada 89014
 (702) 898-1968 - Office
 (702) 217-1968 - Cell
 sstraffic@msn.com

File Name : US 50 - Occidental Dr. South
 Site Code : 00000000
 Start Date : 3/10/2020
 Page No : 3

Start Time	Occidental Drive (South) Southbound					US-50 Westbound					Northbound	US-50 Eastbound					Int. Total
	Right	Thru	Left	Peds	App. Total	Right	Thru	Left	Peds	App. Total		App. Total	Right	Thru	Left	Peds	
Peak Hour Analysis From 12:00 PM to 05:45 PM - Peak 1 of 1																	
Peak Hour for Entire Intersection Begins at 04:15 PM																	
04:15 PM	11	0	0	0	11	1	123	0	0	124	0	257	0	25	0	282	417
04:30 PM	13	0	0	0	13	0	128	0	0	128	0	263	0	25	0	288	429
04:45 PM	6	0	0	0	6	1	117	0	0	118	0	243	0	25	0	268	392
05:00 PM	7	0	2	0	9	3	115	0	0	118	0	230	0	22	0	252	379
Total Volume	37	0	2	0	39	5	483	0	0	488	0	993	0	97	0	1090	1617
% App. Total	94.9	0	5.1	0		1	99	0	0			91.1	0	8.9	0		
PHF	.712	.000	.250	.000	.750	.417	.943	.000	.000	.953	.000	.944	.000	.970	.000	.946	.942



Silver State Traffic Data Collection, LLC

1819 Quarley Place
 Henderson, Nevada 89014
 (702) 898-1968 - Office
 (702) 217-1968 - Cell
 sstraffic@msn.com

File Name : US 50 - River Boat-Cardelli
 Site Code : 00000000
 Start Date : 3/10/2020
 Page No : 1

Groups Printed- Class 1

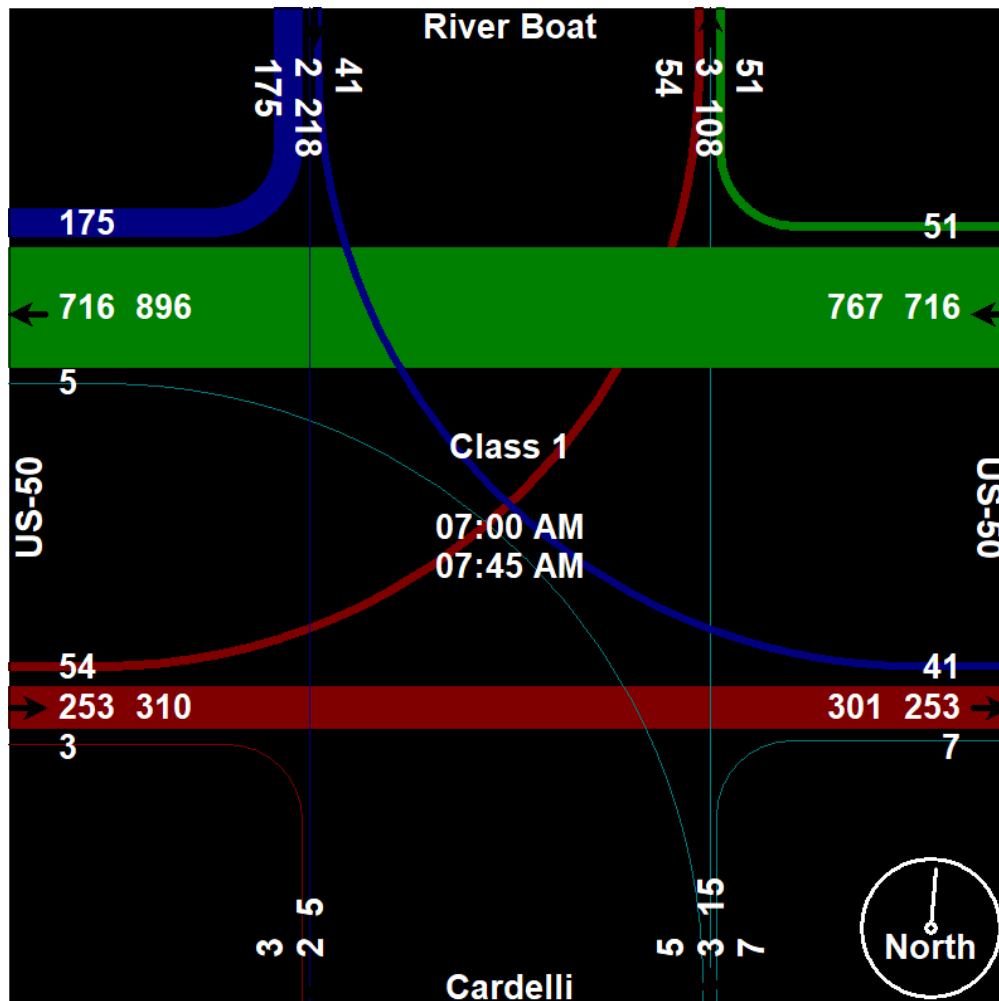
Start Time	River Boat Southbound				US-50 Westbound				Cardelli Northbound				US-50 Eastbound				Int. Total
	Right	Thru	Left	Peds	Right	Thru	Left	Peds	Right	Thru	Left	Peds	Right	Thru	Left	Peds	
07:00 AM	50	0	15	0	22	196	0	0	1	0	2	0	0	40	7	0	333
07:15 AM	49	1	5	0	12	192	0	0	1	2	2	0	3	68	15	0	350
07:30 AM	44	0	11	0	11	168	0	0	3	0	0	0	0	76	19	0	332
07:45 AM	32	1	10	0	6	160	0	0	2	1	1	0	0	69	13	0	295
Total	175	2	41	0	51	716	0	0	7	3	5	0	3	253	54	0	1310
08:00 AM	22	1	8	0	15	129	0	0	1	1	1	0	0	76	11	0	265
08:15 AM	30	1	10	0	15	127	1	0	3	0	0	0	1	72	10	0	270
08:30 AM	32	0	6	0	13	128	1	0	0	1	1	0	0	69	14	0	265
08:45 AM	25	2	7	0	11	135	2	0	1	1	1	0	2	55	18	0	260
Total	109	4	31	0	54	519	4	0	5	3	3	0	3	272	53	0	1060
*** BREAK ***																	
04:00 PM	22	1	7	0	11	98	0	0	2	4	1	0	2	153	49	0	350
04:15 PM	23	1	12	0	10	101	0	0	0	2	1	0	0	212	49	0	411
04:30 PM	25	0	15	0	10	95	1	0	0	0	0	0	1	191	48	0	386
04:45 PM	25	2	8	0	12	94	1	0	0	1	0	0	2	193	58	0	396
Total	95	4	42	0	43	388	2	0	2	7	2	0	5	749	204	0	1543
05:00 PM	28	1	15	0	11	90	1	0	0	0	1	0	1	168	53	0	369
05:15 PM	21	0	9	0	12	98	2	0	1	1	1	0	0	189	63	0	397
05:30 PM	28	0	10	0	12	71	4	0	0	1	0	0	4	201	42	0	373
05:45 PM	31	2	7	0	7	82	1	0	1	0	1	0	1	178	56	0	367
Total	108	3	41	0	42	341	8	0	2	2	3	0	6	736	214	0	1506
Grand Total	487	13	155	0	190	1964	14	0	16	15	13	0	17	2010	525	0	5419
Apprch %	74.4	2	23.7	0	8.8	90.6	0.6	0	36.4	34.1	29.5	0	0.7	78.8	20.6	0	
Total %	9	0.2	2.9	0	3.5	36.2	0.3	0	0.3	0.3	0.2	0	0.3	37.1	9.7	0	

Silver State Traffic Data Collection, LLC

1819 Quarley Place
 Henderson, Nevada 89014
 (702) 898-1968 - Office
 (702) 217-1968 - Cell
 sstraffic@msn.com

File Name : US 50 - River Boat-Cardelli
 Site Code : 00000000
 Start Date : 3/10/2020
 Page No : 2

Start Time	River Boat Southbound					US-50 Westbound					Cardelli Northbound					US-50 Eastbound					Int. Total
	Right	Thru	Left	Peds	App. Total	Right	Thru	Left	Peds	App. Total	Right	Thru	Left	Peds	App. Total	Right	Thru	Left	Peds	App. Total	
Peak Hour Analysis From 07:00 AM to 11:45 AM - Peak 1 of 1																					
Peak Hour for Entire Intersection Begins at 07:00 AM																					
07:00 AM	50	0	15	0	65	22	196	0	0	218	1	0	2	0	3	0	40	7	0	47	333
07:15 AM	49	1	5	0	55	12	192	0	0	204	1	2	2	0	5	3	68	15	0	86	350
07:30 AM	44	0	11	0	55	11	168	0	0	179	3	0	0	0	3	0	76	19	0	95	332
07:45 AM	32	1	10	0	43	6	160	0	0	166	2	1	1	0	4	0	69	13	0	82	295
Total Volume	175	2	41	0	218	51	716	0	0	767	7	3	5	0	15	3	253	54	0	310	1310
% App. Total	80.3	0.9	18.8	0		6.6	93.4	0	0		46.7	20	33.3	0		1	81.6	17.4	0		
PHF	.875	.500	.683	.000	.838	.580	.913	.000	.000	.880	.583	.375	.625	.000	.750	.250	.832	.711	.000	.816	.936



Silver State Traffic Data Collection, LLC

1819 Quarley Place
 Henderson, Nevada 89014
 (702) 898-1968 - Office
 (702) 217-1968 - Cell
 sstraffic@msn.com

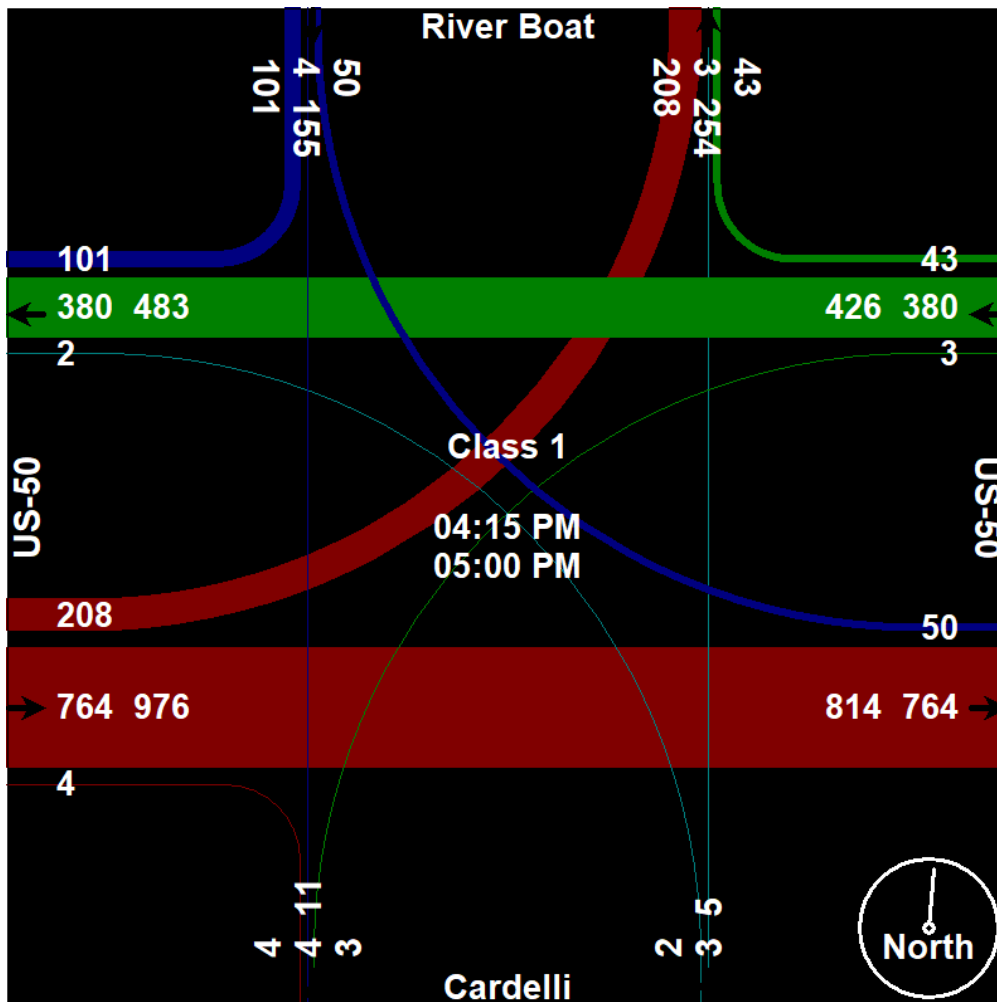
File Name : US 50 - River Boat-Cardelli
 Site Code : 00000000
 Start Date : 3/10/2020
 Page No : 3

Start Time	River Boat Southbound					US-50 Westbound					Cardelli Northbound					US-50 Eastbound					Int. Total
	Right	Thru	Left	Peds	App. Total	Right	Thru	Left	Peds	App. Total	Right	Thru	Left	Peds	App. Total	Right	Thru	Left	Peds	App. Total	

Peak Hour Analysis From 12:00 PM to 05:45 PM - Peak 1 of 1

Peak Hour for Entire Intersection Begins at 04:15 PM

04:15 PM	23	1	12	0	36	10	101	0	0	111	0	2	1	0	3	0	212	49	0	261	411
04:30 PM	25	0	15	0	40	10	95	1	0	106	0	0	0	0	0	1	191	48	0	240	386
04:45 PM	25	2	8	0	35	12	94	1	0	107	0	1	0	1	2	193	58	0	253	396	
05:00 PM	28	1	15	0	44	11	90	1	0	102	0	0	1	1	1	168	53	0	222	369	
Total Volume	101	4	50	0	155	43	380	3	0	426	0	3	2	0	5	4	764	208	0	976	1562
% App. Total	65.2	2.6	32.3	0		10.1	89.2	0.7	0		0	60	40	0		0.4	78.3	21.3	0		
PHF	.902	.500	.833	.000	.881	.896	.941	.750	.000	.959	.000	.375	.500	.000	.417	.500	.901	.897	.000	.935	.950



Silver State Traffic Data Collection, LLC

1819 Quarley Place
 Henderson, Nevada 89014
 (702) 898-1968 - Office
 (702) 217-1968 - Cell
 sstraffic@msn.com

File Name : US 50 - Occidental Dr. North
 Site Code : 00000000
 Start Date : 3/11/2020
 Page No : 1

Groups Printed- Class 1

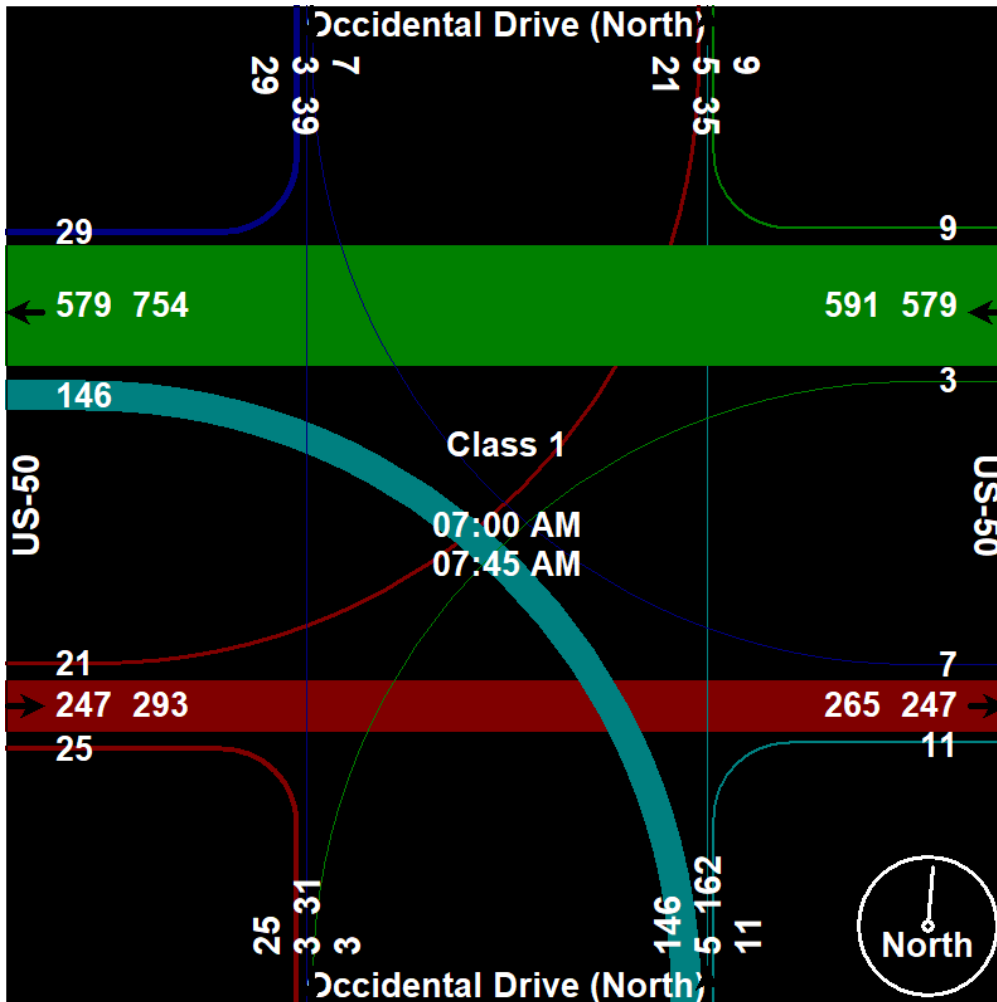
Start Time	Occidental Drive (North) Southbound				US-50 Westbound				Occidental Drive (North) Northbound				US-50 Eastbound				Int. Total
	Right	Thru	Left	Peds	Right	Thru	Left	Peds	Right	Thru	Left	Peds	Right	Thru	Left	Peds	
07:00 AM	3	0	0	0	2	177	0	0	5	2	41	0	7	54	3	0	294
07:15 AM	11	0	0	0	3	142	2	0	2	2	46	0	4	62	5	0	279
07:30 AM	11	0	3	0	2	140	1	0	1	1	30	0	6	73	7	0	275
07:45 AM	4	3	4	0	2	120	0	0	3	0	29	0	8	58	6	0	237
Total	29	3	7	0	9	579	3	0	11	5	146	0	25	247	21	0	1085
08:00 AM	5	0	3	0	3	107	1	0	1	0	20	0	4	63	4	0	211
08:15 AM	7	1	1	0	3	123	3	0	2	1	26	0	4	59	4	0	234
08:30 AM	5	1	3	0	3	126	1	0	1	2	25	0	5	55	2	0	229
08:45 AM	9	3	1	0	10	112	2	0	4	1	26	0	5	62	11	0	246
Total	26	5	8	0	19	468	7	0	8	4	97	0	18	239	21	0	920
*** BREAK ***																	
04:00 PM	8	6	3	0	1	101	3	0	0	2	10	0	29	153	8	0	324
04:15 PM	6	1	3	0	4	83	7	0	2	2	20	0	41	144	12	0	325
04:30 PM	3	1	9	0	5	87	7	0	0	0	11	0	30	167	14	0	334
04:45 PM	6	0	5	0	5	95	1	0	6	1	16	0	22	165	12	0	334
Total	23	8	20	0	15	366	18	0	8	5	57	0	122	629	46	0	1317
05:00 PM	10	2	4	0	3	105	4	0	1	1	13	0	43	162	9	0	357
05:15 PM	7	2	7	0	5	84	6	0	5	1	9	0	50	153	20	0	349
05:30 PM	3	1	6	0	4	93	6	0	2	2	16	0	47	160	11	0	351
05:45 PM	7	4	2	0	4	78	3	0	1	1	12	0	38	176	12	0	338
Total	27	9	19	0	16	360	19	0	9	5	50	0	178	651	52	0	1395
Grand Total	105	25	54	0	59	1773	47	0	36	19	350	0	343	1766	140	0	4717
Apprch %	57.1	13.6	29.3	0	3.1	94.4	2.5	0	8.9	4.7	86.4	0	15.3	78.5	6.2	0	
Total %	2.2	0.5	1.1	0	1.3	37.6	1	0	0.8	0.4	7.4	0	7.3	37.4	3	0	

Silver State Traffic Data Collection, LLC

1819 Quarley Place
 Henderson, Nevada 89014
 (702) 898-1968 - Office
 (702) 217-1968 - Cell
 sstraffic@msn.com

File Name : US 50 - Occidental Dr. North
 Site Code : 00000000
 Start Date : 3/11/2020
 Page No : 2

Start Time	Occidental Drive (North) Southbound					US-50 Westbound					Occidental Drive (North) Northbound					US-50 Eastbound					Int. Total
	Right	Thru	Left	Peds	App. Total	Right	Thru	Left	Peds	App. Total	Right	Thru	Left	Peds	App. Total	Right	Thru	Left	Peds	App. Total	
Peak Hour Analysis From 07:00 AM to 11:45 AM - Peak 1 of 1																					
Peak Hour for Entire Intersection Begins at 07:00 AM																					
07:00 AM	3	0	0	0	3	2	177	0	0	179	5	2	41	0	48	7	54	3	0	64	294
07:15 AM	11	0	0	0	11	3	142	2	0	147	2	2	46	0	50	4	62	5	0	71	279
07:30 AM	11	0	3	0	14	2	140	1	0	143	1	1	30	0	32	6	73	7	0	86	275
07:45 AM	4	3	4	0	11	2	120	0	0	122	3	0	29	0	32	8	58	6	0	72	237
Total Volume	29	3	7	0	39	9	579	3	0	591	11	5	146	0	162	25	247	21	0	293	1085
% App. Total	74.4	7.7	17.9	0		1.5	98	0.5	0		6.8	3.1	90.1	0		8.5	84.3	7.2	0		
PHF	.659	.250	.438	.000	.696	.750	.818	.375	.000	.825	.550	.625	.793	.000	.810	.781	.846	.750	.000	.852	.923



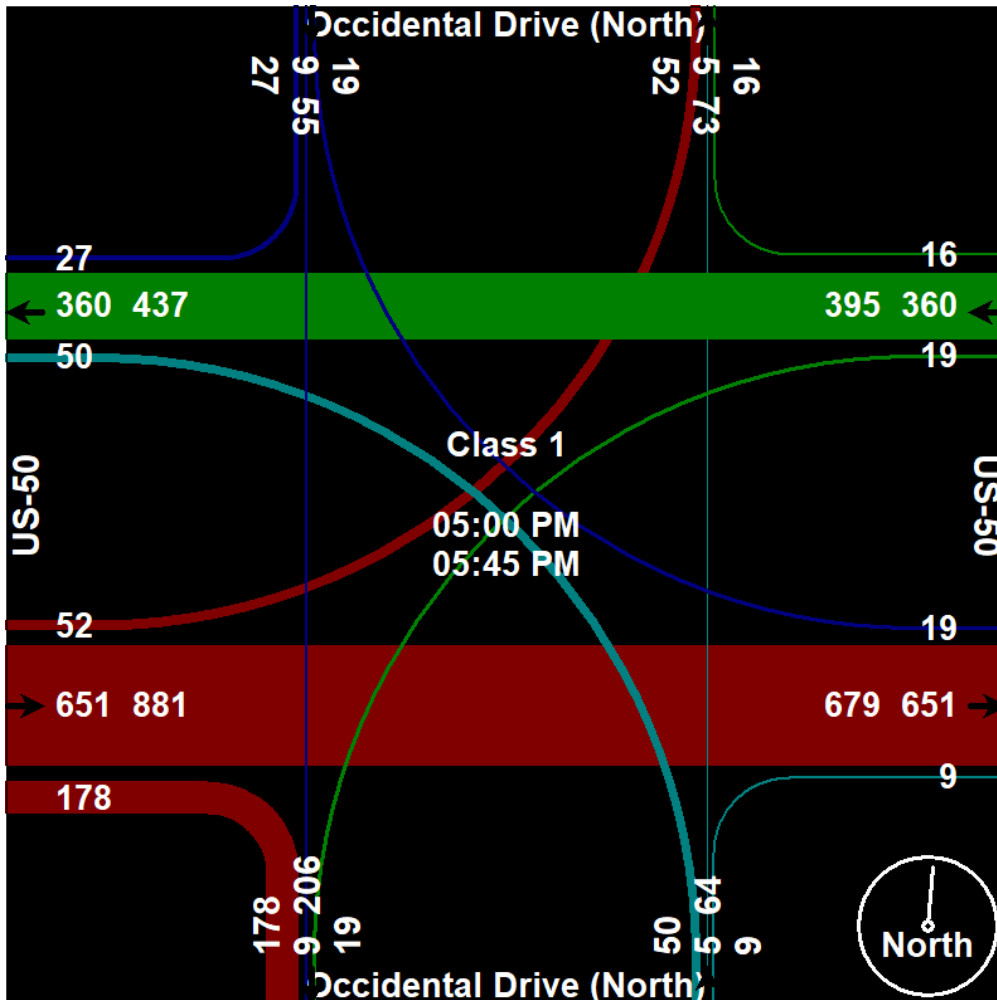
Silver State Traffic Data Collection, LLC

1819 Quarley Place
 Henderson, Nevada 89014
 (702) 898-1968 - Office
 (702) 217-1968 - Cell
 sstraffic@msn.com

File Name : US 50 - Occidental Dr. North
 Site Code : 00000000
 Start Date : 3/11/2020
 Page No : 3

Start Time	Occidental Drive (North) Southbound					US-50 Westbound					Occidental Drive (North) Northbound					US-50 Eastbound					Int. Total
	Right	Thru	Left	Peds	App. Total	Right	Thru	Left	Peds	App. Total	Right	Thru	Left	Peds	App. Total	Right	Thru	Left	Peds	App. Total	
05:00 PM	10	2	4	0	16	3	105	4	0	112	1	1	13	0	15	43	162	9	0	214	357
05:15 PM	7	2	7	0	16	5	84	6	0	95	5	1	9	0	15	50	153	20	0	223	349
05:30 PM	3	1	6	0	10	4	93	6	0	103	2	2	16	0	20	47	160	11	0	218	351
05:45 PM	7	4	2	0	13	4	78	3	0	85	1	1	12	0	14	38	176	12	0	226	338
Total Volume	27	9	19	0	55	16	360	19	0	395	9	5	50	0	64	178	651	52	0	881	1395
% App. Total	49.1	16.4	34.5	0		4.1	91.1	4.8	0		14.1	7.8	78.1	0		20.2	73.9	5.9	0		
PHF	.675	.563	.679	.000	.859	.800	.857	.792	.000	.882	.450	.625	.781	.000	.800	.890	.925	.650	.000	.975	.977

Peak Hour Analysis From 12:00 PM to 05:45 PM - Peak 1 of 1
 Peak Hour for Entire Intersection Begins at 05:00 PM



Silver State Traffic Data Collection, LLC

1819 Quarley Place
 Henderson, Nevada 89014
 (702) 898-1968 - Office
 (702) 217-1968 - Cell
 sstraffic@msn.com

File Name : US 50 - Six Mile Canyon-Fort Churchill
 Site Code : 00000000
 Start Date : 3/11/2020
 Page No : 1

Groups Printed- Class 1

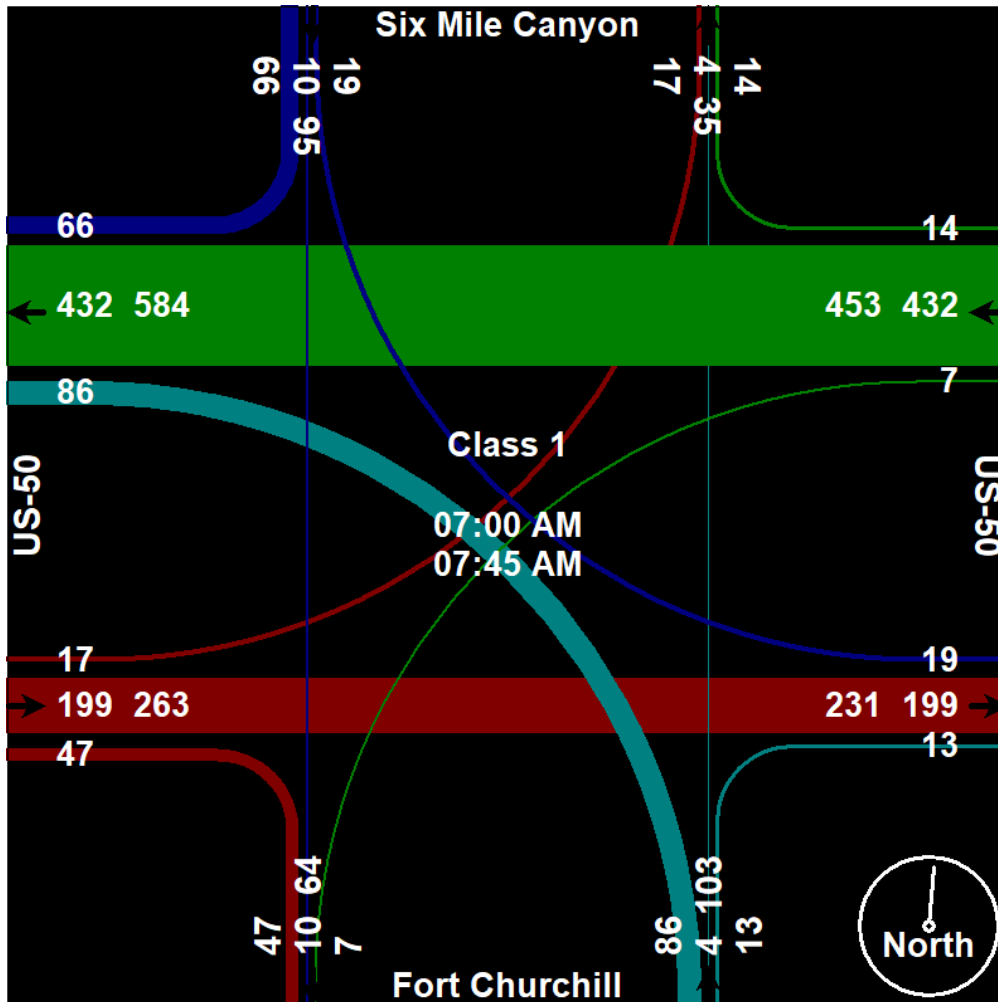
Start Time	Six Mile Canyon Southbound				US-50 Westbound				Fort Churchill Northbound				US-50 Eastbound				Int. Total
	Right	Thru	Left	Peds	Right	Thru	Left	Peds	Right	Thru	Left	Peds	Right	Thru	Left	Peds	
07:00 AM	22	5	4	0	3	121	3	0	2	1	33	0	9	49	7	0	259
07:15 AM	20	1	2	0	5	105	2	0	4	3	21	0	16	42	4	0	225
07:30 AM	13	1	8	0	3	111	1	0	4	0	17	0	11	60	3	0	232
07:45 AM	11	3	5	0	3	95	1	0	3	0	15	0	11	48	3	0	198
Total	66	10	19	0	14	432	7	0	13	4	86	0	47	199	17	0	914
08:00 AM	17	1	6	0	2	75	2	0	2	2	15	0	13	49	5	0	189
08:15 AM	14	4	4	0	2	95	5	0	1	1	20	0	15	43	4	0	208
08:30 AM	11	11	4	0	7	84	18	0	8	10	35	0	19	41	2	0	250
08:45 AM	6	4	1	0	2	85	3	0	10	6	33	0	16	40	7	0	213
Total	48	20	15	0	13	339	28	0	21	19	103	0	63	173	18	0	860
*** BREAK ***																	
04:00 PM	7	2	5	0	4	83	8	0	3	2	9	0	9	132	13	0	277
04:15 PM	8	4	4	0	3	83	4	0	4	2	8	0	23	117	13	0	273
04:30 PM	11	5	4	0	6	66	2	0	6	4	17	0	25	141	11	0	298
04:45 PM	9	4	5	0	9	76	0	0	6	4	16	0	17	140	8	0	294
Total	35	15	18	0	22	308	14	0	19	12	50	0	74	530	45	0	1142
05:00 PM	8	4	8	0	8	92	5	0	4	5	12	0	21	140	14	0	321
05:15 PM	9	3	8	0	3	73	6	0	1	5	11	0	21	120	16	0	276
05:30 PM	8	2	6	0	6	85	5	0	1	2	11	0	22	125	19	0	292
05:45 PM	6	6	7	0	10	67	3	0	1	5	14	0	23	128	25	0	295
Total	31	15	29	0	27	317	19	0	7	17	48	0	87	513	74	0	1184
Grand Total	180	60	81	0	76	1396	68	0	60	52	287	0	271	1415	154	0	4100
Apprch %	56.1	18.7	25.2	0	4.9	90.6	4.4	0	15	13	71.9	0	14.7	76.9	8.4	0	
Total %	4.4	1.5	2	0	1.9	34	1.7	0	1.5	1.3	7	0	6.6	34.5	3.8	0	

Silver State Traffic Data Collection, LLC

1819 Quarley Place
 Henderson, Nevada 89014
 (702) 898-1968 - Office
 (702) 217-1968 - Cell
 sstraffic@msn.com

File Name : US 50 - Six Mile Canyon-Fort Churchill
 Site Code : 00000000
 Start Date : 3/11/2020
 Page No : 2

Start Time	Six Mile Canyon Southbound					US-50 Westbound					Fort Churchill Northbound					US-50 Eastbound					Int. Total
	Right	Thru	Left	Peds	App. Total	Right	Thru	Left	Peds	App. Total	Right	Thru	Left	Peds	App. Total	Right	Thru	Left	Peds	App. Total	
Peak Hour Analysis From 07:00 AM to 11:45 AM - Peak 1 of 1																					
Peak Hour for Entire Intersection Begins at 07:00 AM																					
07:00 AM	22	5	4	0	31	3	121	3	0	127	2	1	33	0	36	9	49	7	0	65	259
07:15 AM	20	1	2	0	23	5	105	2	0	112	4	3	21	0	28	16	42	4	0	62	225
07:30 AM	13	1	8	0	22	3	111	1	0	115	4	0	17	0	21	11	60	3	0	74	232
07:45 AM	11	3	5	0	19	3	95	1	0	99	3	0	15	0	18	11	48	3	0	62	198
Total Volume	66	10	19	0	95	14	432	7	0	453	13	4	86	0	103	47	199	17	0	263	914
% App. Total	69.5	10.5	20	0		3.1	95.4	1.5	0		12.6	3.9	83.5	0		17.9	75.7	6.5	0		
PHF	.750	.500	.594	.000	.766	.700	.893	.583	.000	.892	.813	.333	.652	.000	.715	.734	.829	.607	.000	.889	.882



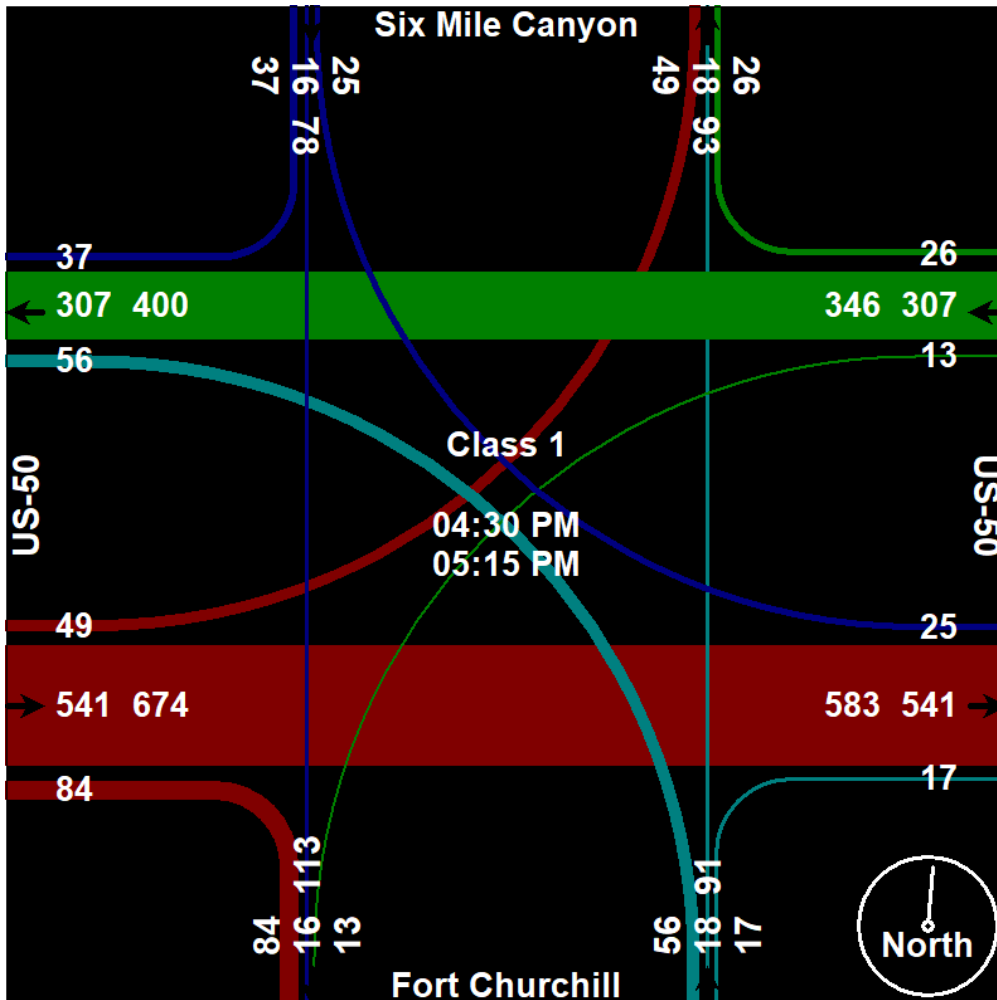
Silver State Traffic Data Collection, LLC

1819 Quarley Place
 Henderson, Nevada 89014
 (702) 898-1968 - Office
 (702) 217-1968 - Cell
 sstraffic@msn.com

File Name : US 50 - Six Mile Canyon-Fort Churchill
 Site Code : 00000000
 Start Date : 3/11/2020
 Page No : 3

Start Time	Six Mile Canyon Southbound					US-50 Westbound					Fort Churchill Northbound					US-50 Eastbound					Int. Total
	Right	Thru	Left	Peds	App. Total	Right	Thru	Left	Peds	App. Total	Right	Thru	Left	Peds	App. Total	Right	Thru	Left	Peds	App. Total	
04:30 PM	11	5	4	0	20	6	66	2	0	74	6	4	17	0	27	25	141	11	0	177	298
04:45 PM	9	4	5	0	18	9	76	0	0	85	6	4	16	0	26	17	140	8	0	165	294
05:00 PM	8	4	8	0	20	8	92	5	0	105	4	5	12	0	21	21	140	14	0	175	321
05:15 PM	9	3	8	0	20	3	73	6	0	82	1	5	11	0	17	21	120	16	0	157	276
Total Volume	37	16	25	0	78	26	307	13	0	346	17	18	56	0	91	84	541	49	0	674	1189
% App. Total	47.4	20.5	32.1	0		7.5	88.7	3.8	0		18.7	19.8	61.5	0		12.5	80.3	7.3	0		
PHF	.841	.800	.781	.000	.975	.722	.834	.542	.000	.824	.708	.900	.824	.000	.843	.840	.959	.766	.000	.952	.926

Peak Hour Analysis From 12:00 PM to 05:45 PM - Peak 1 of 1
 Peak Hour for Entire Intersection Begins at 04:30 PM



Silver State Traffic Data Collection, LLC

1819 Quarley Place
 Henderson, Nevada 89014
 (702) 898-1968 - Office
 (702) 217-1968 - Cell
 sstraffic@msn.com

File Name : US 50 - Lafond
 Site Code : 00000000
 Start Date : 3/11/2020
 Page No : 1

Groups Printed- Class 1

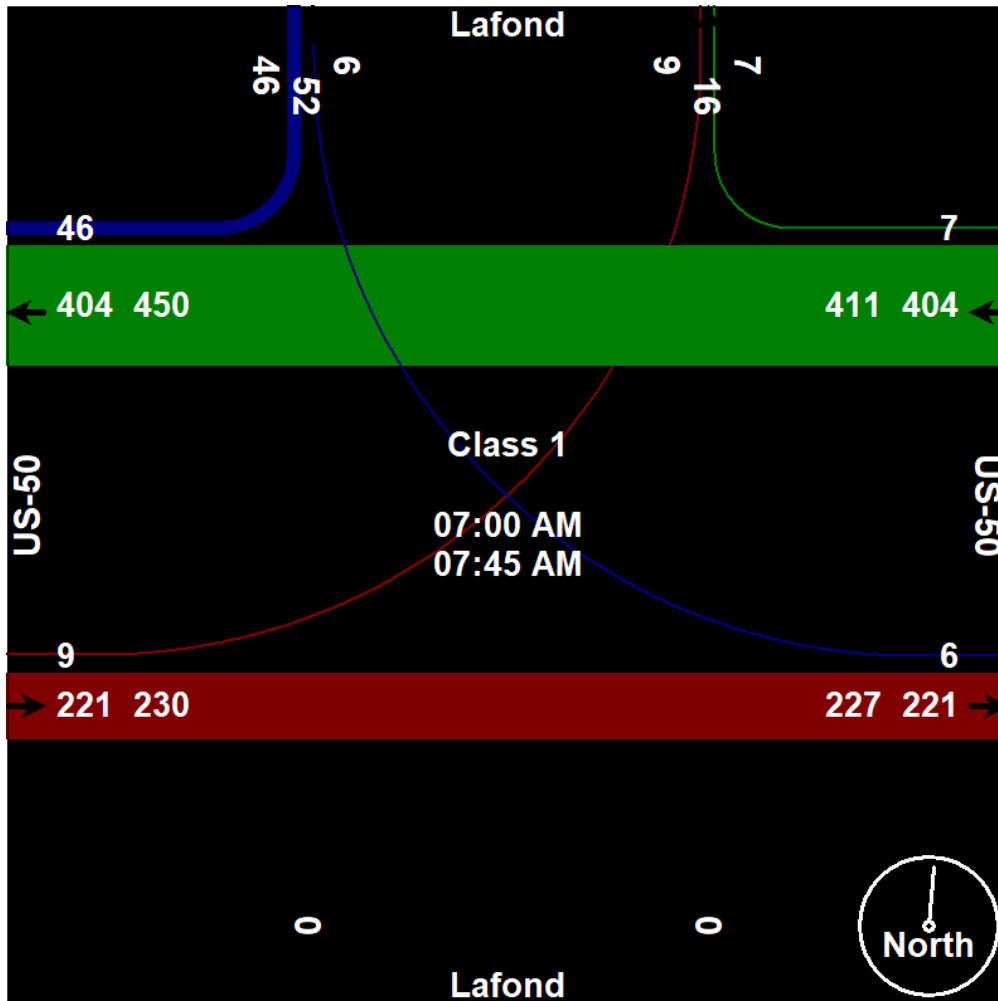
Start Time	Lafond Southbound				US-50 Westbound				US-50 Eastbound				Int. Total
	Right	Thru	Left	Peds	Right	Thru	Left	Peds	Right	Thru	Left	Peds	
07:00 AM	15	0	2	0	1	116	0	0	0	49	1	0	184
07:15 AM	16	0	2	0	1	104	0	0	0	47	4	0	174
07:30 AM	11	0	0	0	4	97	0	0	0	68	2	0	182
07:45 AM	4	0	2	0	1	87	0	0	0	57	2	0	153
Total	46	0	6	0	7	404	0	0	0	221	9	0	693
08:00 AM	6	0	2	0	2	72	0	0	0	53	1	0	136
08:15 AM	7	0	0	0	1	97	0	0	0	45	2	0	152
08:30 AM	18	0	1	0	0	97	0	0	0	49	4	0	169
08:45 AM	6	0	1	0	2	80	0	0	0	46	8	0	143
Total	37	0	4	0	5	346	0	0	0	193	15	0	600
*** BREAK ***													
04:00 PM	6	0	2	0	2	87	0	0	0	125	13	0	235
04:15 PM	8	0	1	0	1	75	0	0	0	111	9	0	205
04:30 PM	4	0	2	0	3	73	0	0	0	144	9	0	235
04:45 PM	4	0	2	0	1	79	0	0	0	143	16	0	245
Total	22	0	7	0	7	314	0	0	0	523	47	0	920
05:00 PM	7	0	4	0	2	105	0	0	0	145	4	0	267
05:15 PM	6	0	0	0	3	75	0	0	0	117	12	0	213
05:30 PM	9	0	0	0	3	87	0	0	0	125	6	0	230
05:45 PM	8	0	0	0	2	66	0	0	0	124	15	0	215
Total	30	0	4	0	10	333	0	0	0	511	37	0	925
Grand Total	135	0	21	0	29	1397	0	0	0	1448	108	0	3138
Apprch %	86.5	0	13.5	0	2	98	0	0	0	93.1	6.9	0	
Total %	4.3	0	0.7	0	0.9	44.5	0	0	0	46.1	3.4	0	

Silver State Traffic Data Collection, LLC

1819 Quarley Place
 Henderson, Nevada 89014
 (702) 898-1968 - Office
 (702) 217-1968 - Cell
 sstraffic@msn.com

File Name : US 50 - Lafond
 Site Code : 00000000
 Start Date : 3/11/2020
 Page No : 2

Start Time	Lafond Southbound					US-50 Westbound					Northbound	US-50 Eastbound					Int. Total
	Right	Thru	Left	Peds	App. Total	Right	Thru	Left	Peds	App. Total		App. Total	Right	Thru	Left	Peds	
Peak Hour Analysis From 07:00 AM to 11:45 AM - Peak 1 of 1																	
Peak Hour for Entire Intersection Begins at 07:00 AM																	
07:00 AM	15	0	2	0	17	1	116	0	0	117	0	0	49	1	0	50	184
07:15 AM	16	0	2	0	18	1	104	0	0	105	0	0	47	4	0	51	174
07:30 AM	11	0	0	0	11	4	97	0	0	101	0	0	68	2	0	70	182
07:45 AM	4	0	2	0	6	1	87	0	0	88	0	0	57	2	0	59	153
Total Volume	46	0	6	0	52	7	404	0	0	411	0	0	221	9	0	230	693
% App. Total	88.5	0	11.5	0		1.7	98.3	0	0				96.1	3.9	0		
PHF	.719	.000	.750	.000	.722	.438	.871	.000	.000	.878	.000	.000	.813	.563	.000	.821	.942

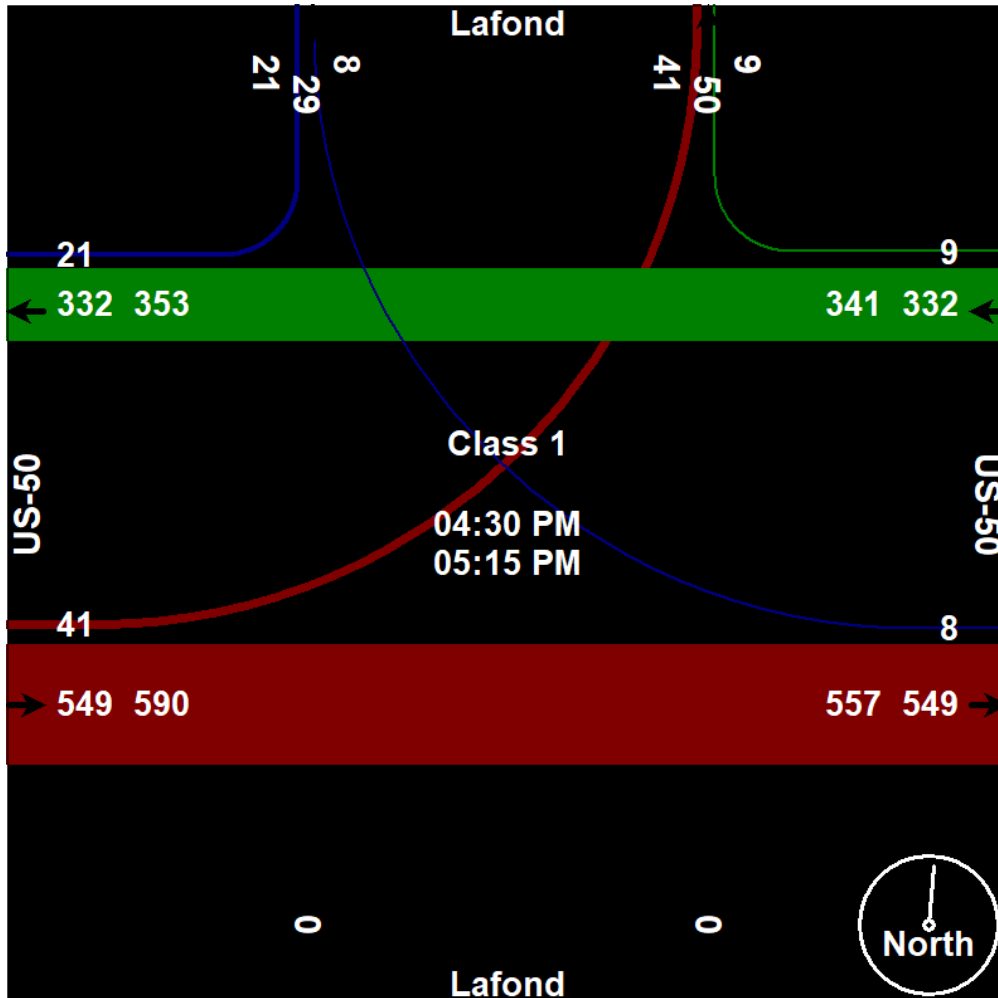


Silver State Traffic Data Collection, LLC

1819 Quarley Place
 Henderson, Nevada 89014
 (702) 898-1968 - Office
 (702) 217-1968 - Cell
 sstraffic@msn.com

File Name : US 50 - Lafond
 Site Code : 00000000
 Start Date : 3/11/2020
 Page No : 3

Start Time	Lafond Southbound					US-50 Westbound					Northbound	US-50 Eastbound					Int. Total
	Right	Thru	Left	Peds	App. Total	Right	Thru	Left	Peds	App. Total		App. Total	Right	Thru	Left	Peds	
Peak Hour Analysis From 12:00 PM to 05:45 PM - Peak 1 of 1																	
Peak Hour for Entire Intersection Begins at 04:30 PM																	
04:30 PM	4	0	2	0	6	3	73	0	0	76	0	0	144	9	0	153	235
04:45 PM	4	0	2	0	6	1	79	0	0	80	0	0	143	16	0	159	245
05:00 PM	7	0	4	0	11	2	105	0	0	107	0	0	145	4	0	149	267
05:15 PM	6	0	0	0	6	3	75	0	0	78	0	0	117	12	0	129	213
Total Volume	21	0	8	0	29	9	332	0	0	341	0	0	549	41	0	590	960
% App. Total	72.4	0	27.6	0		2.6	97.4	0	0			0	93.1	6.9	0		
PHF	.750	.000	.500	.000	.659	.750	.790	.000	.000	.797	.000	.000	.947	.641	.000	.928	.899



Silver State Traffic Data Collection, LLC

1819 Quarley Place
 Henderson, Nevada 89014
 (702) 898-1968 - Office
 (702) 217-1968 - Cell
 sstraffic@msn.com

File Name : US 50 - Mark Twain
 Site Code : 00000000
 Start Date : 3/11/2020
 Page No : 1

Groups Printed- Class 1

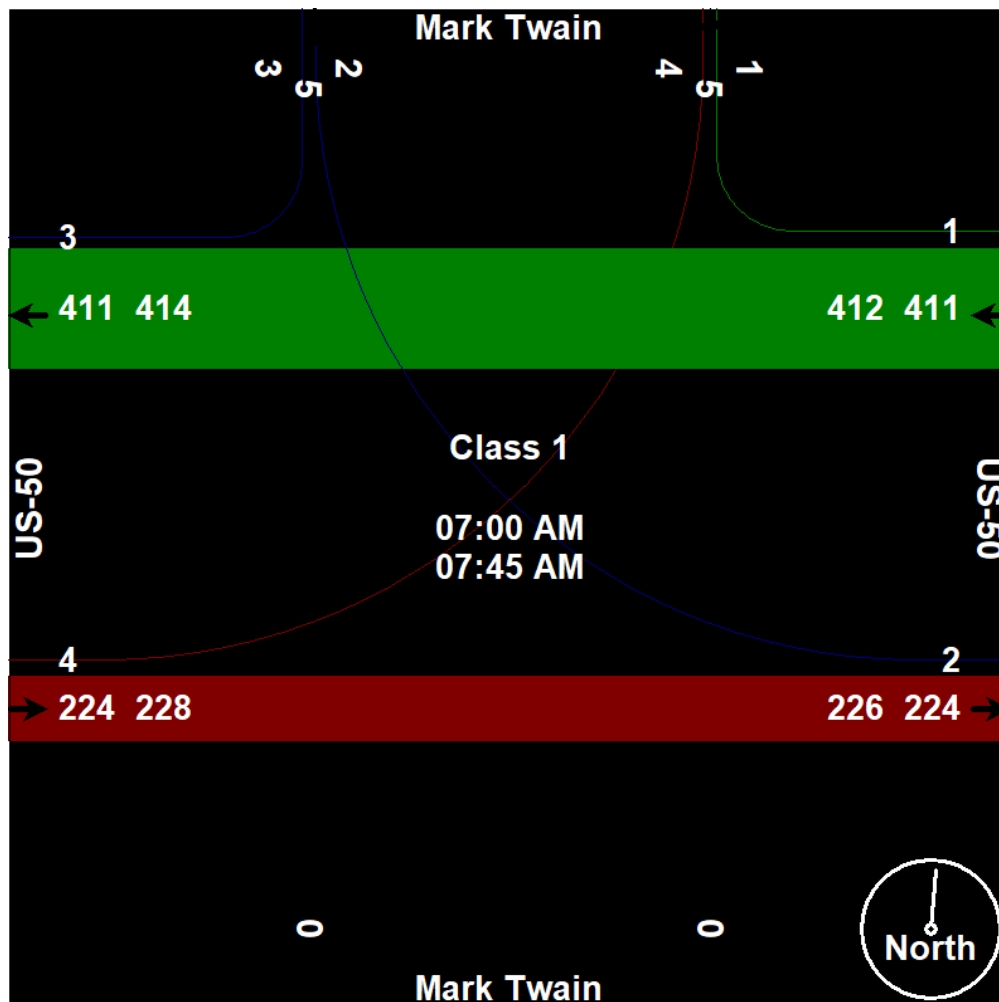
Start Time	Mark Twain Southbound				US-50 Westbound				US-50 Eastbound				Int. Total
	Right	Thru	Left	Peds	Right	Thru	Left	Peds	Right	Thru	Left	Peds	
07:00 AM	0	0	1	0	0	117	0	0	0	49	0	0	167
07:15 AM	1	0	1	0	0	105	0	0	0	49	0	0	156
07:30 AM	1	0	0	0	1	100	0	0	0	71	1	0	174
07:45 AM	1	0	0	0	0	89	0	0	0	55	3	0	148
Total	3	0	2	0	1	411	0	0	0	224	4	0	645
08:00 AM	0	0	1	0	0	74	0	0	0	55	0	0	130
08:15 AM	4	0	0	0	2	98	0	0	0	46	0	0	150
08:30 AM	2	0	0	0	0	93	0	0	0	48	2	0	145
08:45 AM	2	0	0	0	0	83	0	0	0	45	1	0	131
Total	8	0	1	0	2	348	0	0	0	194	3	0	556
*** BREAK ***													
04:00 PM	1	0	0	0	0	87	0	0	0	124	3	0	215
04:15 PM	0	0	0	0	2	76	0	0	0	113	3	0	194
04:30 PM	2	0	0	0	2	72	0	0	0	141	4	0	221
04:45 PM	3	0	0	0	0	78	0	0	0	142	5	0	228
Total	6	0	0	0	4	313	0	0	0	520	15	0	858
05:00 PM	2	0	1	0	2	106	0	0	0	138	4	0	253
05:15 PM	3	0	0	0	0	74	0	0	0	118	4	0	199
05:30 PM	4	0	0	0	0	85	0	0	0	120	6	0	215
05:45 PM	2	0	1	0	0	65	0	0	0	121	1	0	190
Total	11	0	2	0	2	330	0	0	0	497	15	0	857
Grand Total	28	0	5	0	9	1402	0	0	0	1435	37	0	2916
Apprch %	84.8	0	15.2	0	0.6	99.4	0	0	0	97.5	2.5	0	
Total %	1	0	0.2	0	0.3	48.1	0	0	0	49.2	1.3	0	

Silver State Traffic Data Collection, LLC

1819 Quarley Place
 Henderson, Nevada 89014
 (702) 898-1968 - Office
 (702) 217-1968 - Cell
 sstraffic@msn.com

File Name : US 50 - Mark Twain
 Site Code : 00000000
 Start Date : 3/11/2020
 Page No : 2

Start Time	Mark Twain Southbound					US-50 Westbound					Northbound	US-50 Eastbound					Int. Total
	Right	Thru	Left	Peds	App. Total	Right	Thru	Left	Peds	App. Total		App. Total	Right	Thru	Left	Peds	
Peak Hour Analysis From 07:00 AM to 11:45 AM - Peak 1 of 1																	
Peak Hour for Entire Intersection Begins at 07:00 AM																	
07:00 AM	0	0	1	0	1	0	117	0	0	117	0	0	49	0	0	49	167
07:15 AM	1	0	1	0	2	0	105	0	0	105	0	0	49	0	0	49	156
07:30 AM	1	0	0	0	1	1	100	0	0	101	0	0	71	1	0	72	174
07:45 AM	1	0	0	0	1	0	89	0	0	89	0	0	55	3	0	58	148
Total Volume	3	0	2	0	5	1	411	0	0	412	0	0	224	4	0	228	645
% App. Total	60	0	40	0		0.2	99.8	0	0			0	98.2	1.8	0		
PHF	.750	.000	.500	.000	.625	.250	.878	.000	.000	.880	.000	.000	.789	.333	.000	.792	.927

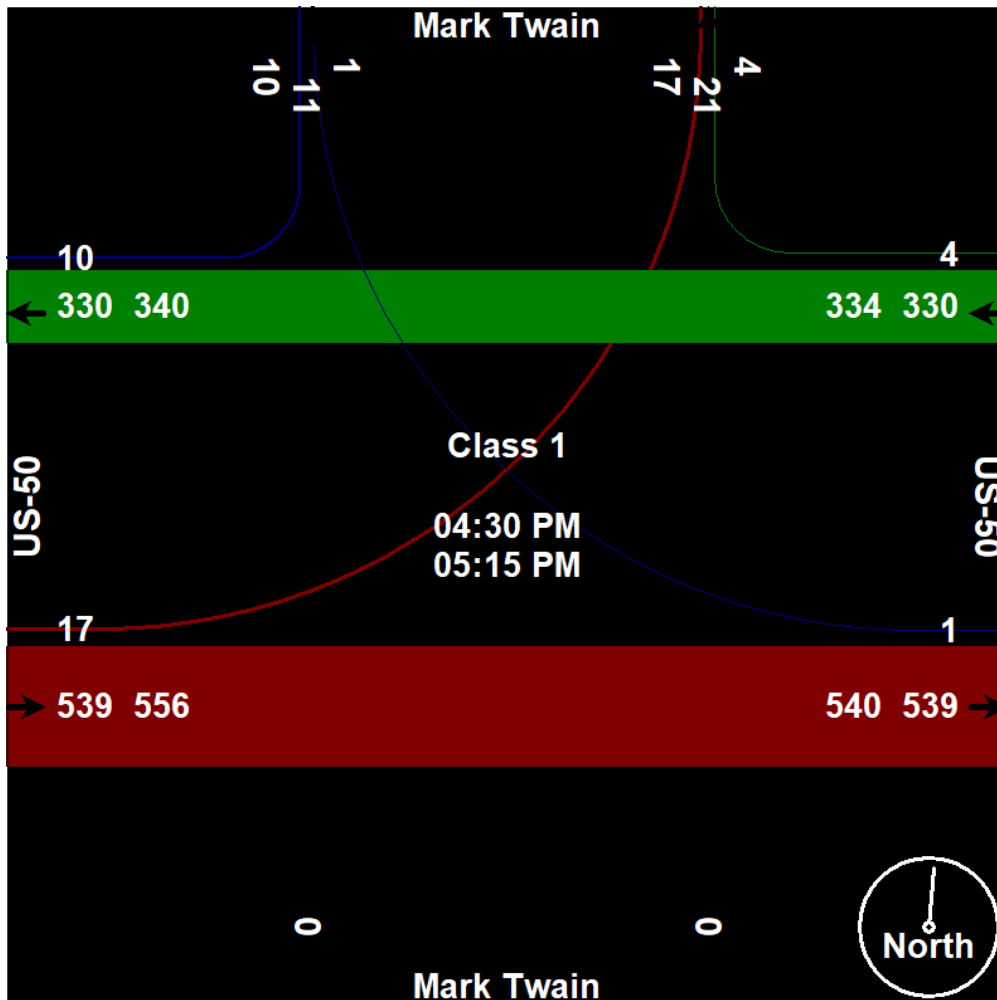


Silver State Traffic Data Collection, LLC

1819 Quarley Place
 Henderson, Nevada 89014
 (702) 898-1968 - Office
 (702) 217-1968 - Cell
 sstraffic@msn.com

File Name : US 50 - Mark Twain
 Site Code : 00000000
 Start Date : 3/11/2020
 Page No : 3

Start Time	Mark Twain Southbound					US-50 Westbound					Northbound	US-50 Eastbound					Int. Total
	Right	Thru	Left	Peds	App. Total	Right	Thru	Left	Peds	App. Total		App. Total	Right	Thru	Left	Peds	
Peak Hour Analysis From 12:00 PM to 05:45 PM - Peak 1 of 1																	
Peak Hour for Entire Intersection Begins at 04:30 PM																	
04:30 PM	2	0	0	0	2	2	72	0	0	74	0	0	141	4	0	145	221
04:45 PM	3	0	0	0	3	0	78	0	0	78	0	0	142	5	0	147	228
05:00 PM	2	0	1	0	3	2	106	0	0	108	0	0	138	4	0	142	253
05:15 PM	3	0	0	0	3	0	74	0	0	74	0	0	118	4	0	122	199
Total Volume	10	0	1	0	11	4	330	0	0	334	0	0	539	17	0	556	901
% App. Total	90.9	0	9.1	0		1.2	98.8	0	0			0	96.9	3.1	0		
PHF	.833	.000	.250	.000	.917	.500	.778	.000	.000	.773	.000	.000	.949	.850	.000	.946	.890



Silver State Traffic Data Collection, LLC

1819 Quarley Place
 Henderson, Nevada 89014
 (702) 898-1968 - Office
 (702) 217-1968 - Cell
 sstraffic@msn.com

File Name : US 50 - Rainbow West
 Site Code : 00000000
 Start Date : 3/11/2020
 Page No : 1

Groups Printed- Class 1

Start Time	Rainbow (West) Southbound				US-50 Westbound				Rainbow (West) Northbound				US-50 Eastbound				Int. Total
	Right	Thru	Left	Peds	Right	Thru	Left	Peds	Right	Thru	Left	Peds	Right	Thru	Left	Peds	
07:00 AM	0	0	2	0	1	117	0	0	0	0	1	0	1	51	2	0	175
07:15 AM	4	0	2	0	0	97	0	0	0	0	3	0	0	47	1	0	154
07:30 AM	3	0	0	0	0	99	0	0	0	0	2	0	0	70	1	0	175
07:45 AM	0	0	0	0	0	89	0	0	0	0	0	0	0	56	0	0	145
Total	7	0	4	0	1	402	0	0	0	0	6	0	1	224	4	0	649
08:00 AM	2	0	0	0	1	71	0	0	0	0	1	0	2	53	0	0	130
08:15 AM	2	0	1	0	1	95	0	0	1	0	1	0	1	45	1	0	148
08:30 AM	1	0	0	0	1	93	0	0	0	0	0	0	0	48	0	0	143
08:45 AM	1	0	0	0	3	80	2	0	0	0	1	0	0	44	0	0	131
Total	6	0	1	0	6	339	2	0	1	0	3	0	3	190	1	0	552
*** BREAK ***																	
04:00 PM	1	0	0	0	1	85	0	0	0	0	1	0	1	126	0	0	215
04:15 PM	4	0	3	0	3	71	2	0	1	1	3	0	3	107	2	0	200
04:30 PM	0	0	1	0	3	74	0	0	0	0	2	0	2	135	2	0	219
04:45 PM	2	0	1	0	2	72	0	0	1	1	3	0	2	132	3	0	219
Total	7	0	5	0	9	302	2	0	2	2	9	0	8	500	7	0	853
05:00 PM	3	0	0	0	2	103	0	0	0	0	2	0	2	135	4	0	251
05:15 PM	0	0	1	0	0	75	0	0	0	0	1	0	3	113	3	0	196
05:30 PM	3	0	0	0	2	81	0	0	0	0	1	0	2	113	4	0	206
05:45 PM	2	0	3	0	1	60	0	0	0	0	3	0	0	121	2	0	192
Total	8	0	4	0	5	319	0	0	0	0	7	0	7	482	13	0	845
Grand Total	28	0	14	0	21	1362	4	0	3	2	25	0	19	1396	25	0	2899
Apprch %	66.7	0	33.3	0	1.5	98.2	0.3	0	10	6.7	83.3	0	1.3	96.9	1.7	0	
Total %	1	0	0.5	0	0.7	47	0.1	0	0.1	0.1	0.9	0	0.7	48.2	0.9	0	

Silver State Traffic Data Collection, LLC

1819 Quarley Place
 Henderson, Nevada 89014
 (702) 898-1968 - Office
 (702) 217-1968 - Cell
 sstraffic@msn.com

File Name : US 50 - Pinenut
 Site Code : 00000000
 Start Date : 3/11/2020
 Page No : 1

Groups Printed- Class 1

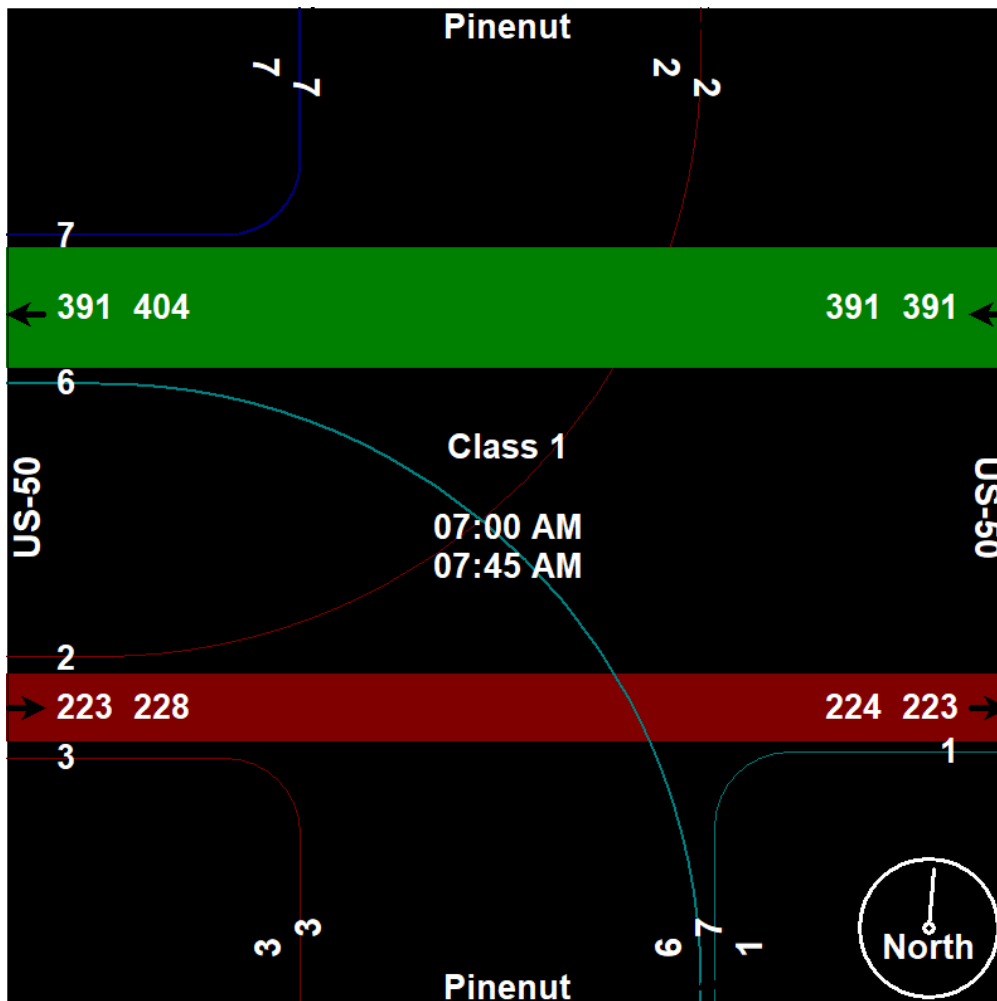
Start Time	Pinenut Southbound				US-50 Westbound				Pinenut Northbound				US-50 Eastbound				Int. Total
	Right	Thru	Left	Peds	Right	Thru	Left	Peds	Right	Thru	Left	Peds	Right	Thru	Left	Peds	
07:00 AM	2	0	0	0	0	112	0	0	0	0	4	0	1	53	0	0	172
07:15 AM	2	0	0	0	0	97	0	0	1	0	0	0	1	46	2	0	149
07:30 AM	2	0	0	0	0	94	0	0	0	0	1	0	0	70	0	0	167
07:45 AM	1	0	0	0	0	88	0	0	0	0	1	0	1	54	0	0	145
Total	7	0	0	0	0	391	0	0	1	0	6	0	3	223	2	0	633
08:00 AM	0	0	0	0	0	69	0	0	0	0	1	0	0	52	1	0	123
08:15 AM	2	0	0	0	0	98	0	0	1	0	0	0	0	46	1	0	148
08:30 AM	3	0	0	0	0	86	0	0	0	0	1	0	0	48	0	0	138
08:45 AM	0	0	0	0	0	86	1	0	0	0	2	0	1	43	0	0	133
Total	5	0	0	0	0	339	1	0	1	0	4	0	1	189	2	0	542
*** BREAK ***																	
04:00 PM	0	0	0	0	1	84	0	0	0	0	2	0	2	122	3	0	214
04:15 PM	2	0	0	0	1	71	1	0	0	0	1	0	1	107	3	0	187
04:30 PM	0	0	0	0	0	79	0	0	0	0	0	0	3	133	0	0	215
04:45 PM	0	0	0	0	0	72	0	0	0	0	2	0	4	130	0	0	208
Total	2	0	0	0	2	306	1	0	0	0	5	0	10	492	6	0	824
05:00 PM	0	0	0	0	0	103	0	0	2	0	2	0	1	134	0	0	242
05:15 PM	1	0	0	0	0	69	0	0	1	0	1	0	1	112	0	0	185
05:30 PM	0	0	0	0	1	82	1	0	0	0	2	0	1	108	4	0	199
05:45 PM	1	0	0	0	0	60	0	0	0	0	1	0	2	118	4	0	186
Total	2	0	0	0	1	314	1	0	3	0	6	0	5	472	8	0	812
Grand Total	16	0	0	0	3	1350	3	0	5	0	21	0	19	1376	18	0	2811
Apprch %	100	0	0	0	0.2	99.6	0.2	0	19.2	0	80.8	0	1.3	97.4	1.3	0	
Total %	0.6	0	0	0	0.1	48	0.1	0	0.2	0	0.7	0	0.7	49	0.6	0	

Silver State Traffic Data Collection, LLC

1819 Quarley Place
 Henderson, Nevada 89014
 (702) 898-1968 - Office
 (702) 217-1968 - Cell
 sstraffic@msn.com

File Name : US 50 - Pinenut
 Site Code : 00000000
 Start Date : 3/11/2020
 Page No : 2

Start Time	Pinenut Southbound					US-50 Westbound					Pinenut Northbound					US-50 Eastbound					Int. Total
	Right	Thru	Left	Peds	App. Total	Right	Thru	Left	Peds	App. Total	Right	Thru	Left	Peds	App. Total	Right	Thru	Left	Peds	App. Total	
Peak Hour Analysis From 07:00 AM to 11:45 AM - Peak 1 of 1																					
Peak Hour for Entire Intersection Begins at 07:00 AM																					
07:00 AM	2	0	0	0	2	0	112	0	0	112	0	0	4	0	4	1	53	0	0	54	172
07:15 AM	2	0	0	0	2	0	97	0	0	97	1	0	0	0	1	1	46	2	0	49	149
07:30 AM	2	0	0	0	2	0	94	0	0	94	0	0	1	0	1	0	70	0	0	70	167
07:45 AM	1	0	0	0	1	0	88	0	0	88	0	0	1	0	1	1	54	0	0	55	145
Total Volume	7	0	0	0	7	0	391	0	0	391	1	0	6	0	7	3	223	2	0	228	633
% App. Total	100	0	0	0		0	100	0	0		14.3	0	85.7	0		1.3	97.8	0.9	0		
PHF	.875	.000	.000	.000	.875	.000	.873	.000	.000	.873	.250	.000	.375	.000	.438	.750	.796	.250	.000	.814	.920



Silver State Traffic Data Collection, LLC

1819 Quarley Place
 Henderson, Nevada 89014
 (702) 898-1968 - Office
 (702) 217-1968 - Cell
 sstraffic@msn.com

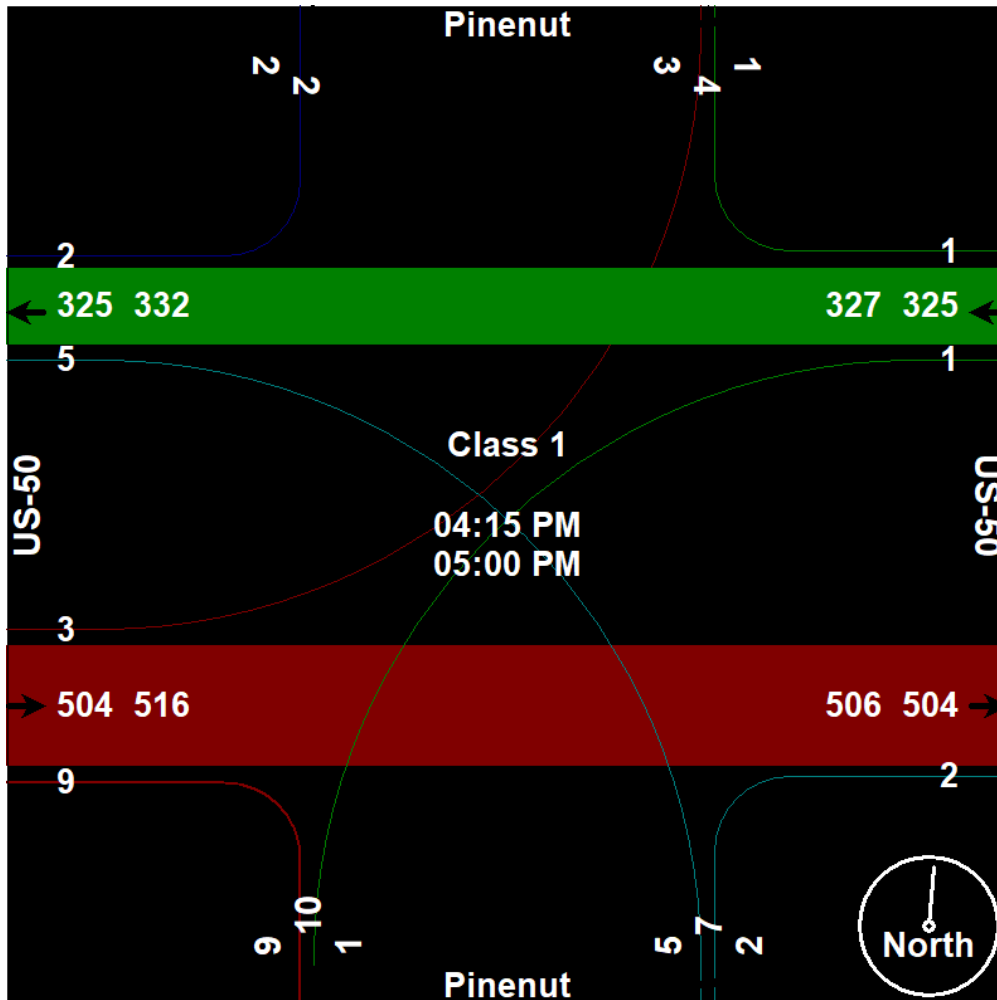
File Name : US 50 - Pinenut
 Site Code : 00000000
 Start Date : 3/11/2020
 Page No : 3

Start Time	Pinenut Southbound					US-50 Westbound					Pinenut Northbound					US-50 Eastbound					Int. Total
	Right	Thru	Left	Peds	App. Total	Right	Thru	Left	Peds	App. Total	Right	Thru	Left	Peds	App. Total	Right	Thru	Left	Peds	App. Total	

Peak Hour Analysis From 12:00 PM to 05:45 PM - Peak 1 of 1

Peak Hour for Entire Intersection Begins at 04:15 PM

04:15 PM	2	0	0	0	2	1	71	1	0	73	0	0	1	0	1	1	107	3	0	111	187
04:30 PM	0	0	0	0	0	0	79	0	0	79	0	0	0	0	0	3	133	0	0	136	215
04:45 PM	0	0	0	0	0	0	72	0	0	72	0	0	2	0	2	4	130	0	0	134	208
05:00 PM	0	0	0	0	0	0	103	0	0	103	2	0	2	0	4	1	134	0	0	135	242
Total Volume	2	0	0	0	2	1	325	1	0	327	2	0	5	0	7	9	504	3	0	516	852
% App. Total	100	0	0	0		0.3	99.4	0.3	0		28.6	0	71.4	0		1.7	97.7	0.6	0		
PHF	.250	.000	.000	.000	.250	.250	.789	.250	.000	.794	.250	.000	.625	.000	.438	.563	.940	.250	.000	.949	.880

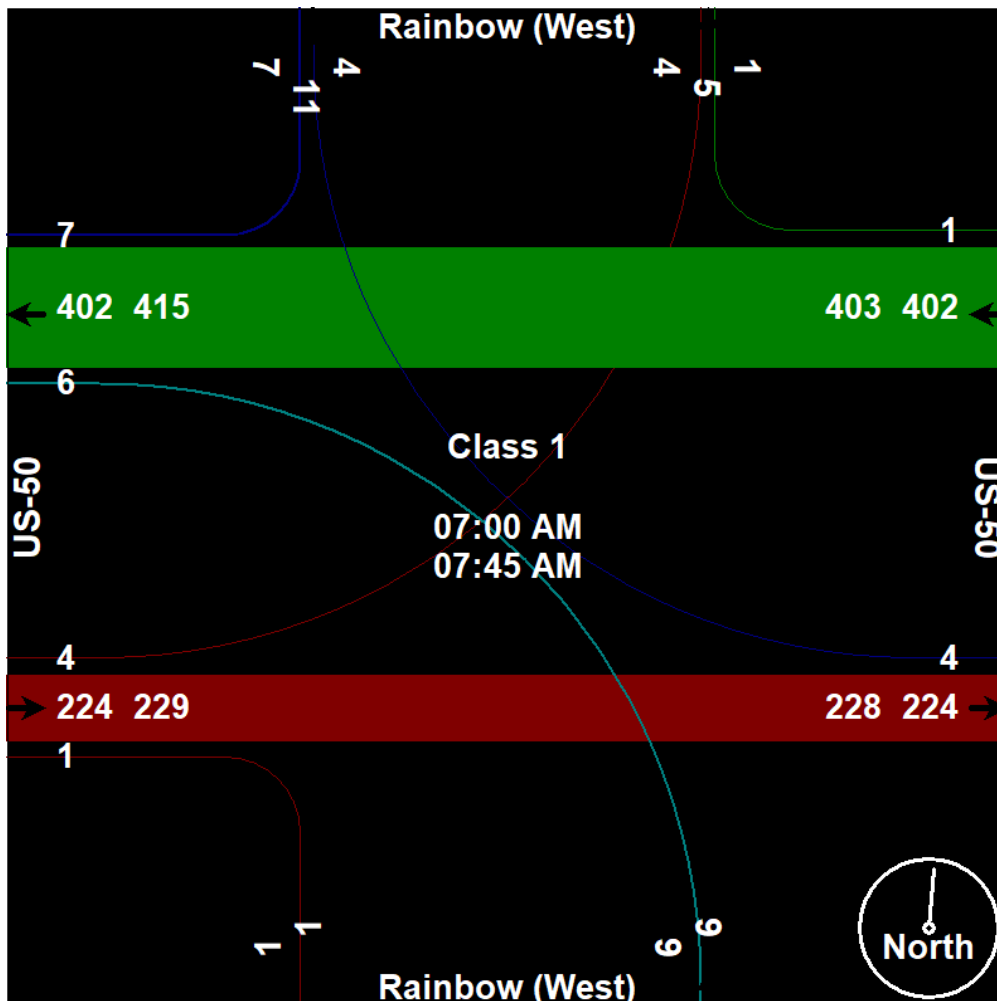


Silver State Traffic Data Collection, LLC

1819 Quarley Place
 Henderson, Nevada 89014
 (702) 898-1968 - Office
 (702) 217-1968 - Cell
 sstraffic@msn.com

File Name : US 50 - Rainbow West
 Site Code : 00000000
 Start Date : 3/11/2020
 Page No : 2

Start Time	Rainbow (West) Southbound					US-50 Westbound					Rainbow (West) Northbound					US-50 Eastbound					Int. Total
	Right	Thru	Left	Peds	App. Total	Right	Thru	Left	Peds	App. Total	Right	Thru	Left	Peds	App. Total	Right	Thru	Left	Peds	App. Total	
Peak Hour Analysis From 07:00 AM to 11:45 AM - Peak 1 of 1																					
Peak Hour for Entire Intersection Begins at 07:00 AM																					
07:00 AM	0	0	2	0	2	1	117	0	0	118	0	0	1	0	1	1	51	2	0	54	175
07:15 AM	4	0	2	0	6	0	97	0	0	97	0	0	3	0	3	0	47	1	0	48	154
07:30 AM	3	0	0	0	3	0	99	0	0	99	0	0	2	0	2	0	70	1	0	71	175
07:45 AM	0	0	0	0	0	0	89	0	0	89	0	0	0	0	0	0	56	0	0	56	145
Total Volume	7	0	4	0	11	1	402	0	0	403	0	0	6	0	6	1	224	4	0	229	649
% App. Total	63.6	0	36.4	0		0.2	99.8	0	0		0	0	100	0		0.4	97.8	1.7	0		
PHF	.438	.000	.500	.000	.458	.250	.859	.000	.000	.854	.000	.000	.500	.000	.500	.250	.800	.500	.000	.806	.927



Silver State Traffic Data Collection, LLC

1819 Quarley Place
 Henderson, Nevada 89014
 (702) 898-1968 - Office
 (702) 217-1968 - Cell
 sstraffic@msn.com

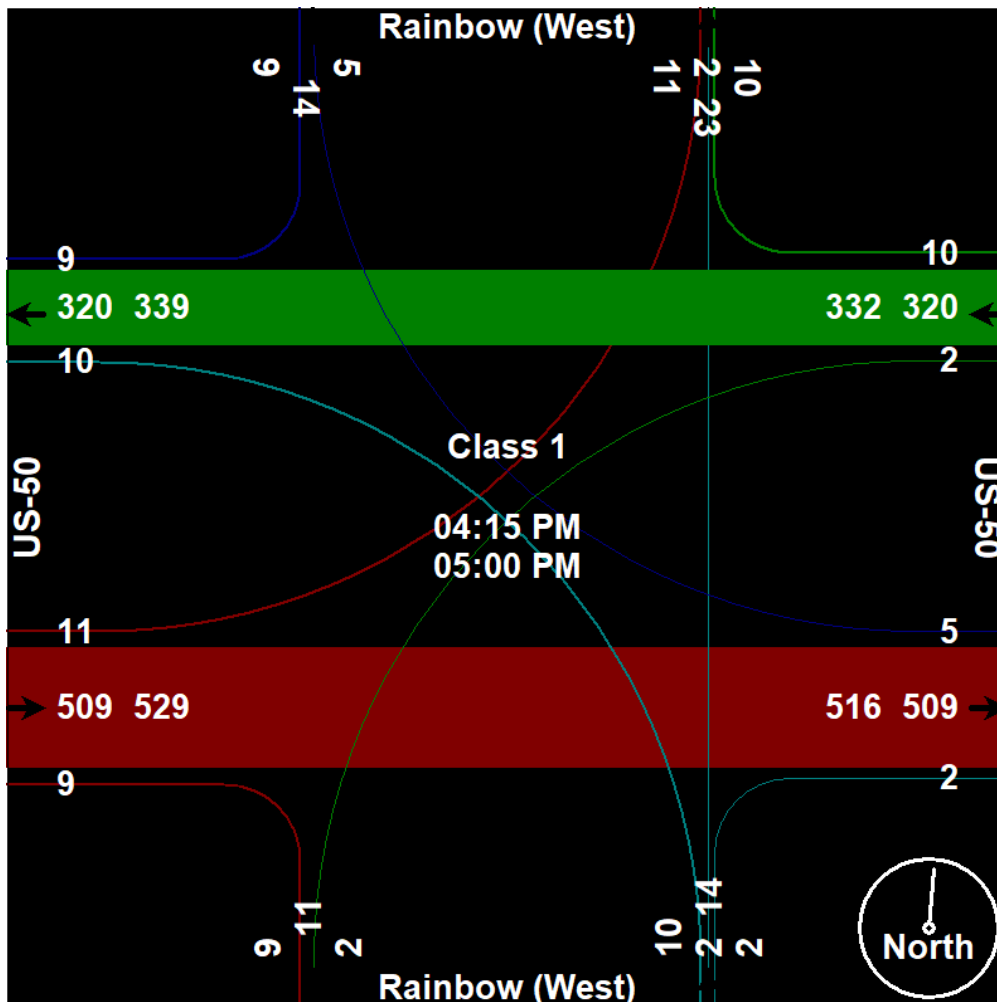
File Name : US 50 - Rainbow West
 Site Code : 00000000
 Start Date : 3/11/2020
 Page No : 3

Start Time	Rainbow (West) Southbound					US-50 Westbound					Rainbow (West) Northbound					US-50 Eastbound					Int. Total
	Right	Thru	Left	Peds	App. Total	Right	Thru	Left	Peds	App. Total	Right	Thru	Left	Peds	App. Total	Right	Thru	Left	Peds	App. Total	

Peak Hour Analysis From 12:00 PM to 05:45 PM - Peak 1 of 1

Peak Hour for Entire Intersection Begins at 04:15 PM

04:15 PM	4	0	3	0	7	3	71	2	0	76	1	1	3	0	5	3	107	2	0	112	200
04:30 PM	0	0	1	0	1	3	74	0	0	77	0	0	2	0	2	2	135	2	0	139	219
04:45 PM	2	0	1	0	3	2	72	0	0	74	1	1	3	0	5	2	132	3	0	137	219
05:00 PM	3	0	0	0	3	2	103	0	0	105	0	0	2	0	2	2	135	4	0	141	251
Total Volume	9	0	5	0	14	10	320	2	0	332	2	2	10	0	14	9	509	11	0	529	889
% App. Total	64.3	0	35.7	0		3	96.4	0.6	0		14.3	14.3	71.4	0		1.7	96.2	2.1	0		
PHF	.563	.000	.417	.000	.500	.833	.777	.250	.000	.790	.500	.500	.833	.000	.700	.750	.943	.688	.000	.938	.885



Silver State Traffic Data Collection, LLC

1819 Quarley Place
 Henderson, Nevada 89014
 (702) 898-1968 - Office
 (702) 217-1968 - Cell
 sstraffic@msn.com

File Name : US 50 - Rainbow East
 Site Code : 00000000
 Start Date : 3/12/2020
 Page No : 1

Groups Printed- Class 1

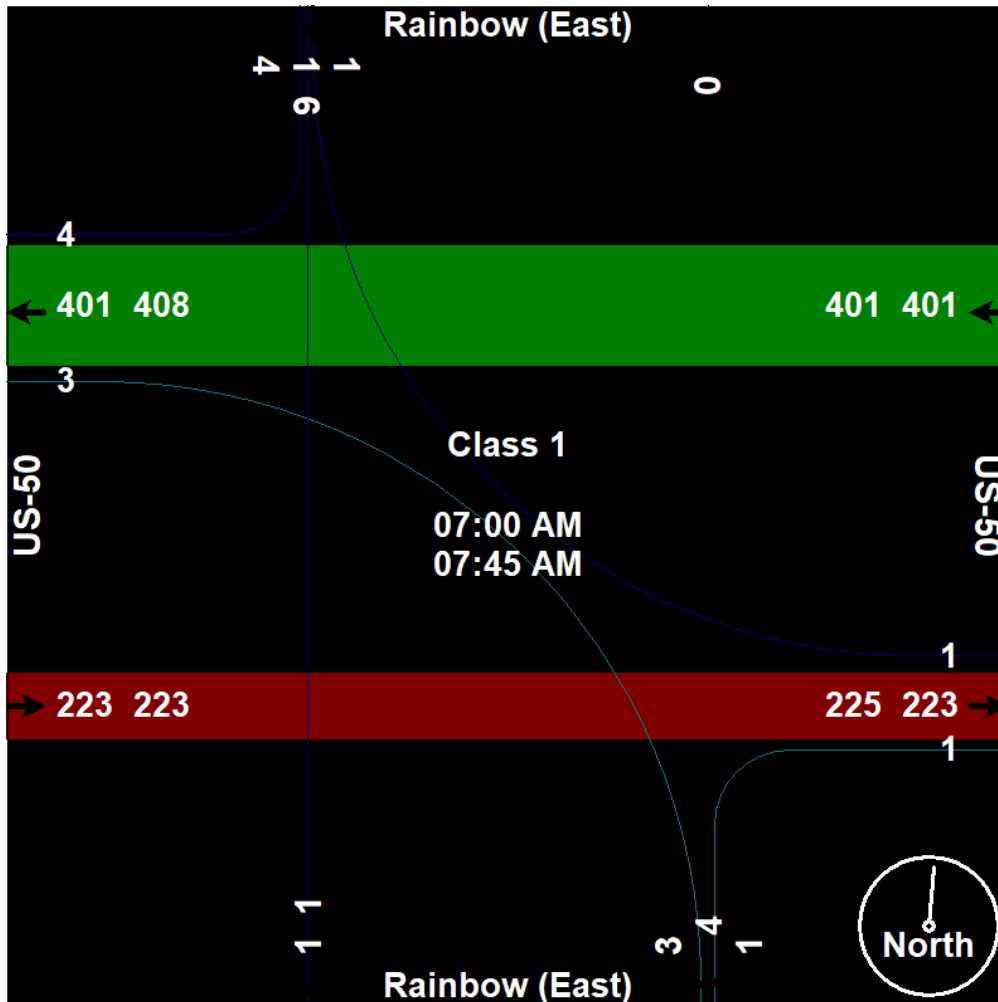
Start Time	Rainbow (East) Southbound				US-50 Westbound				Rainbow (East) Northbound				US-50 Eastbound				Int. Total
	Right	Thru	Left	Peds	Right	Thru	Left	Peds	Right	Thru	Left	Peds	Right	Thru	Left	Peds	
07:00 AM	3	0	0	0	0	111	0	0	0	0	0	0	0	61	0	0	175
07:15 AM	0	1	1	0	0	111	0	0	1	0	2	0	0	57	0	0	173
07:30 AM	0	0	0	0	0	99	0	0	0	0	1	0	0	59	0	0	159
07:45 AM	1	0	0	0	0	80	0	0	0	0	0	0	0	46	0	0	127
Total	4	1	1	0	0	401	0	0	1	0	3	0	0	223	0	0	634
08:00 AM	0	0	0	0	2	91	1	0	1	0	2	0	0	50	0	0	147
08:15 AM	1	0	0	0	1	98	0	0	0	0	0	0	0	55	0	0	155
08:30 AM	0	0	0	0	0	86	0	0	2	0	2	0	0	58	0	0	148
08:45 AM	0	0	0	0	0	86	1	0	0	0	1	0	1	51	0	0	140
Total	1	0	0	0	3	361	2	0	3	0	5	0	1	214	0	0	590
*** BREAK ***																	
04:00 PM	0	1	0	0	0	67	1	0	0	0	0	0	3	118	0	0	190
04:15 PM	0	1	0	0	0	75	2	0	2	0	1	0	2	106	0	0	189
04:30 PM	0	1	0	0	0	65	0	0	0	0	0	0	0	144	1	0	211
04:45 PM	0	0	0	0	0	78	0	0	1	0	0	0	1	121	0	0	201
Total	0	3	0	0	0	285	3	0	3	0	1	0	6	489	1	0	791
05:00 PM	0	0	0	0	0	87	0	0	1	0	0	0	3	138	1	0	230
05:15 PM	0	0	1	0	0	82	0	0	0	0	1	0	0	104	1	0	189
05:30 PM	0	0	0	0	0	69	0	0	0	0	2	0	2	99	0	0	172
05:45 PM	0	0	1	0	0	68	0	0	0	1	2	0	0	94	0	0	166
Total	0	0	2	0	0	306	0	0	1	1	5	0	5	435	2	0	757
Grand Total	5	4	3	0	3	1353	5	0	8	1	14	0	12	1361	3	0	2772
Apprch %	41.7	33.3	25	0	0.2	99.4	0.4	0	34.8	4.3	60.9	0	0.9	98.9	0.2	0	
Total %	0.2	0.1	0.1	0	0.1	48.8	0.2	0	0.3	0	0.5	0	0.4	49.1	0.1	0	

Silver State Traffic Data Collection, LLC

1819 Quarley Place
 Henderson, Nevada 89014
 (702) 898-1968 - Office
 (702) 217-1968 - Cell
 sstraffic@msn.com

File Name : US 50 - Rainbow East
 Site Code : 00000000
 Start Date : 3/12/2020
 Page No : 2

Start Time	Rainbow (East) Southbound					US-50 Westbound					Rainbow (East) Northbound					US-50 Eastbound					Int. Total
	Right	Thru	Left	Peds	App. Total	Right	Thru	Left	Peds	App. Total	Right	Thru	Left	Peds	App. Total	Right	Thru	Left	Peds	App. Total	
Peak Hour Analysis From 07:00 AM to 11:45 AM - Peak 1 of 1																					
Peak Hour for Entire Intersection Begins at 07:00 AM																					
07:00 AM	3	0	0	0	3	0	111	0	0	111	0	0	0	0	0	0	61	0	0	61	175
07:15 AM	0	1	1	0	2	0	111	0	0	111	1	0	2	0	3	0	57	0	0	57	173
07:30 AM	0	0	0	0	0	0	99	0	0	99	0	0	1	0	1	0	59	0	0	59	159
07:45 AM	1	0	0	0	1	0	80	0	0	80	0	0	0	0	0	0	46	0	0	46	127
Total Volume	4	1	1	0	6	0	401	0	0	401	1	0	3	0	4	0	223	0	0	223	634
% App. Total	66.7	16.7	16.7	0		0	100	0	0		25	0	75	0		0	100	0	0		
PHF	.333	.250	.250	.000	.500	.000	.903	.000	.000	.903	.250	.000	.375	.000	.333	.000	.914	.000	.000	.914	.906



Silver State Traffic Data Collection, LLC

1819 Quarley Place
 Henderson, Nevada 89014
 (702) 898-1968 - Office
 (702) 217-1968 - Cell
 sstraffic@msn.com

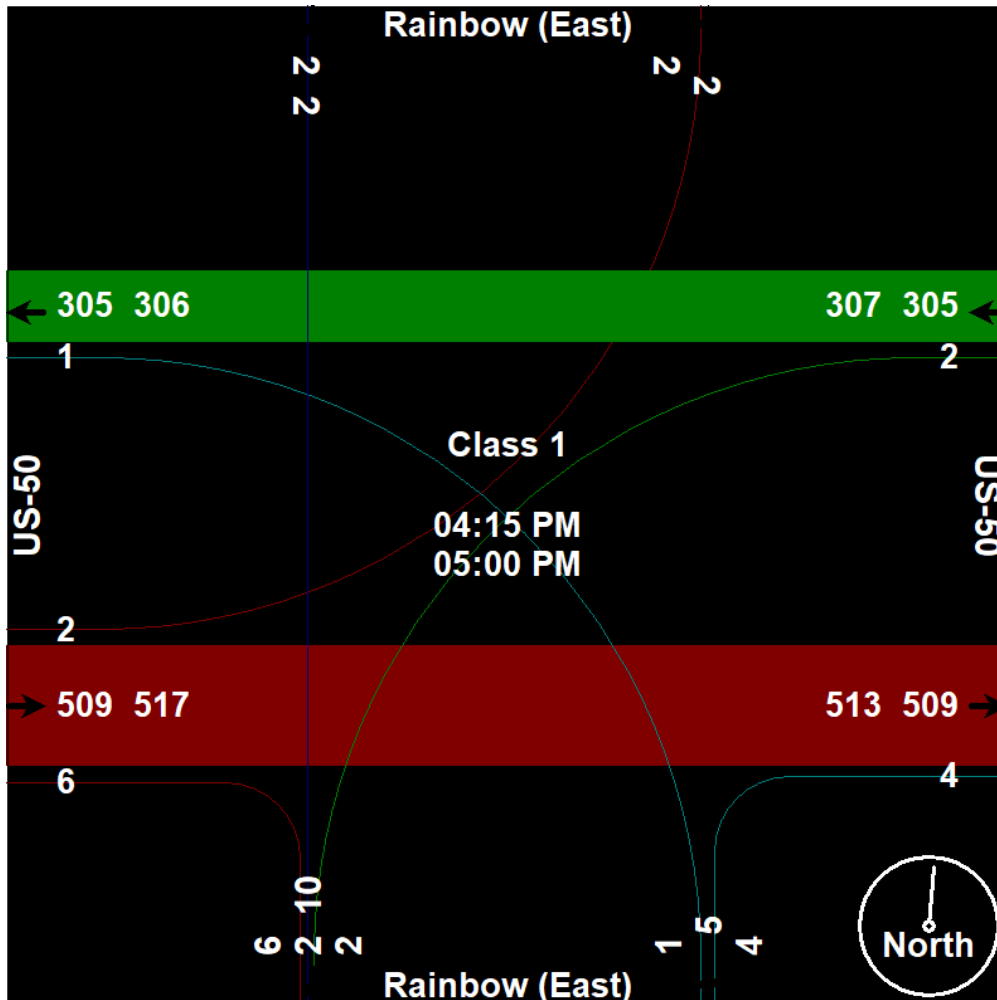
File Name : US 50 - Rainbow East
 Site Code : 00000000
 Start Date : 3/12/2020
 Page No : 3

Start Time	Rainbow (East) Southbound					US-50 Westbound					Rainbow (East) Northbound					US-50 Eastbound					Int. Total
	Right	Thru	Left	Peds	App. Total	Right	Thru	Left	Peds	App. Total	Right	Thru	Left	Peds	App. Total	Right	Thru	Left	Peds	App. Total	

Peak Hour Analysis From 12:00 PM to 05:45 PM - Peak 1 of 1

Peak Hour for Entire Intersection Begins at 04:15 PM

04:15 PM	0	1	0	0	1	0	75	2	0	77	2	0	1	0	3	2	106	0	0	108	189
04:30 PM	0	1	0	0	1	0	65	0	0	65	0	0	0	0	0	0	144	1	0	145	211
04:45 PM	0	0	0	0	0	0	78	0	0	78	1	0	0	0	1	1	121	0	0	122	201
05:00 PM	0	0	0	0	0	0	87	0	0	87	1	0	0	0	1	3	138	1	0	142	230
Total Volume	0	2	0	0	2	0	305	2	0	307	4	0	1	0	5	6	509	2	0	517	831
% App. Total	0	100	0	0	0	0	99.3	0.7	0	100	80	0	20	0	1.2	98.5	0.4	0	0	100	100
PHF	.000	.500	.000	.000	.500	.000	.876	.250	.000	.882	.500	.000	.250	.000	.417	.500	.884	.500	.000	.891	.903



Silver State Traffic Data Collection, LLC

1819 Quarley Place
 Henderson, Nevada 89014
 (702) 898-1968 - Office
 (702) 217-1968 - Cell
 sstraffic@msn.com

File Name : US 50 - Bryce-Chaves
 Site Code : 00000000
 Start Date : 3/12/2020
 Page No : 1

Groups Printed- Class 1

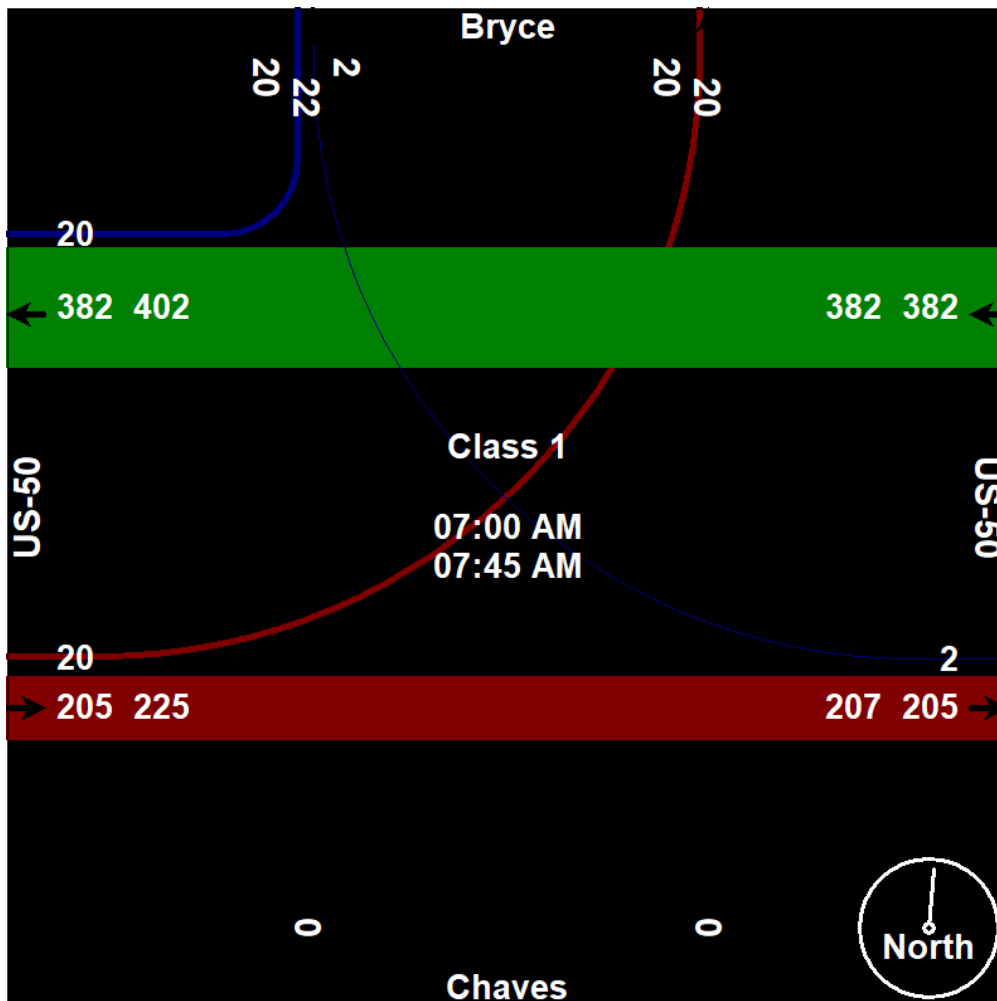
Start Time	Bryce Southbound				US-50 Westbound				Chaves Northbound				US-50 Eastbound				Int. Total
	Right	Thru	Left	Peds	Right	Thru	Left	Peds	Right	Thru	Left	Peds	Right	Thru	Left	Peds	
07:00 AM	6	0	1	0	0	105	0	0	0	0	0	0	0	55	7	0	174
07:15 AM	4	0	1	0	0	107	0	0	0	0	0	0	0	53	3	0	168
07:30 AM	6	0	0	0	0	93	0	0	0	0	0	0	0	56	4	0	159
07:45 AM	4	0	0	0	0	77	0	0	0	0	0	0	0	41	6	0	128
Total	20	0	2	0	0	382	0	0	0	0	0	0	0	205	20	0	629
08:00 AM	9	1	0	0	0	87	0	0	0	0	0	0	0	45	4	0	146
08:15 AM	5	0	0	0	0	91	0	0	0	0	0	0	0	47	7	0	150
08:30 AM	9	0	0	0	0	76	0	0	0	0	0	0	0	58	4	0	147
08:45 AM	2	0	2	0	0	83	0	0	0	0	0	0	0	46	6	0	139
Total	25	1	2	0	0	337	0	0	0	0	0	0	0	196	21	0	582
*** BREAK ***																	
04:00 PM	3	0	0	0	0	65	0	0	0	0	0	0	0	112	4	0	184
04:15 PM	2	0	0	0	0	75	0	0	0	0	0	0	0	99	11	0	187
04:30 PM	4	0	1	0	0	60	0	0	0	0	0	0	0	135	9	0	209
04:45 PM	4	0	1	0	1	74	0	0	0	0	0	0	0	118	3	0	201
Total	13	0	2	0	1	274	0	0	0	0	0	0	0	464	27	0	781
05:00 PM	2	0	0	0	0	83	0	0	0	0	0	2	0	128	7	0	222
05:15 PM	3	0	1	0	0	80	1	0	0	0	0	0	0	102	3	0	190
05:30 PM	1	0	0	0	0	71	0	0	0	0	0	0	0	95	6	0	173
05:45 PM	4	0	0	0	0	61	0	0	0	0	0	0	0	86	8	0	159
Total	10	0	1	0	0	295	1	0	0	0	0	2	0	411	24	0	744
Grand Total	68	1	7	0	1	1288	1	0	0	0	0	2	0	1276	92	0	2736
Apprch %	89.5	1.3	9.2	0	0.1	99.8	0.1	0	0	0	100	0	0	93.3	6.7	0	
Total %	2.5	0	0.3	0	0	47.1	0	0	0	0	0.1	0	0	46.6	3.4	0	

Silver State Traffic Data Collection, LLC

1819 Quarley Place
 Henderson, Nevada 89014
 (702) 898-1968 - Office
 (702) 217-1968 - Cell
 sstraffic@msn.com

File Name : US 50 - Bryce-Chaves
 Site Code : 00000000
 Start Date : 3/12/2020
 Page No : 2

Start Time	Bryce Southbound					US-50 Westbound					Chaves Northbound					US-50 Eastbound					Int. Total
	Right	Thru	Left	Peds	App. Total	Right	Thru	Left	Peds	App. Total	Right	Thru	Left	Peds	App. Total	Right	Thru	Left	Peds	App. Total	
Peak Hour Analysis From 07:00 AM to 11:45 AM - Peak 1 of 1																					
Peak Hour for Entire Intersection Begins at 07:00 AM																					
07:00 AM	6	0	1	0	7	0	105	0	0	105	0	0	0	0	0	0	55	7	0	62	174
07:15 AM	4	0	1	0	5	0	107	0	0	107	0	0	0	0	0	0	53	3	0	56	168
07:30 AM	6	0	0	0	6	0	93	0	0	93	0	0	0	0	0	0	56	4	0	60	159
07:45 AM	4	0	0	0	4	0	77	0	0	77	0	0	0	0	0	0	41	6	0	47	128
Total Volume	20	0	2	0	22	0	382	0	0	382	0	0	0	0	0	0	205	20	0	225	629
% App. Total	90.9	0	9.1	0		0	100	0	0		0	0	0	0		0	91.1	8.9	0		
PHF	.833	.000	.500	.000	.786	.000	.893	.000	.000	.893	.000	.000	.000	.000	.000	.000	.915	.714	.000	.907	.904



Silver State Traffic Data Collection, LLC

1819 Quarley Place
 Henderson, Nevada 89014
 (702) 898-1968 - Office
 (702) 217-1968 - Cell
 sstraffic@msn.com

File Name : US 50 - Bryce-Chaves
 Site Code : 00000000
 Start Date : 3/12/2020
 Page No : 3

Start Time	Bryce Southbound					US-50 Westbound					Chaves Northbound					US-50 Eastbound					Int. Total
	Right	Thru	Left	Peds	App. Total	Right	Thru	Left	Peds	App. Total	Right	Thru	Left	Peds	App. Total	Right	Thru	Left	Peds	App. Total	

Peak Hour Analysis From 12:00 PM to 05:45 PM - Peak 1 of 1

Peak Hour for Entire Intersection Begins at 04:30 PM

04:30 PM	4	0	1	0	5	0	60	0	0	60	0	0	0	0	0	0	135	9	0	144	209
04:45 PM	4	0	1	0	5	1	74	0	0	75	0	0	0	0	0	0	118	3	0	121	201
05:00 PM	2	0	0	0	2	0	83	0	0	83	0	0	2	0	2	0	128	7	0	135	222
05:15 PM	3	0	1	0	4	0	80	1	0	81	0	0	0	0	0	0	102	3	0	105	190
Total Volume	13	0	3	0	16	1	297	1	0	299	0	0	2	0	2	0	483	22	0	505	822
% App. Total	81.2	0	18.8	0		0.3	99.3	0.3	0		0	0	100	0		0	95.6	4.4	0		
PHF	.813	.000	.750	.000	.800	.250	.895	.250	.000	.901	.000	.000	.250	.000	.250	.000	.894	.611	.000	.877	.926

