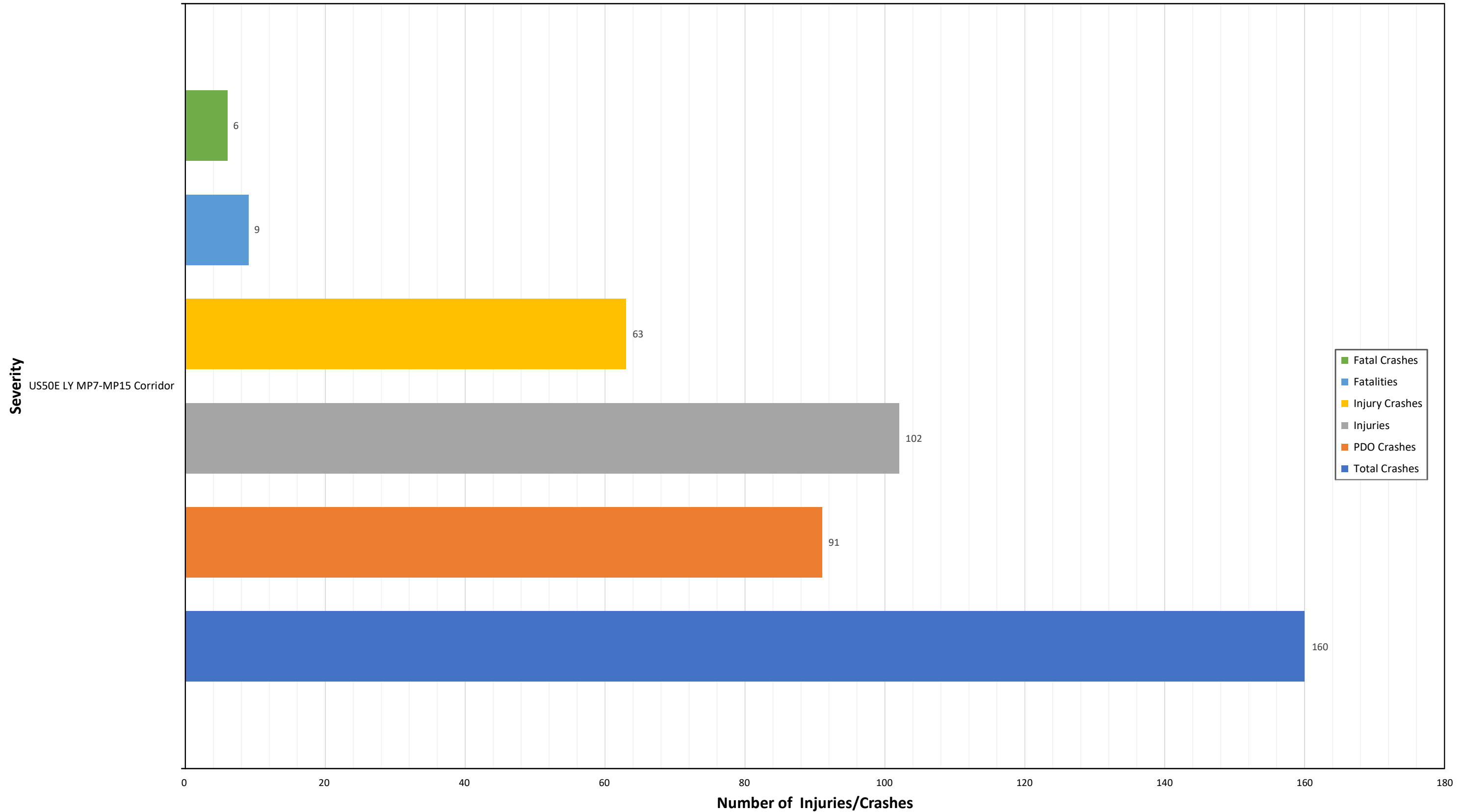


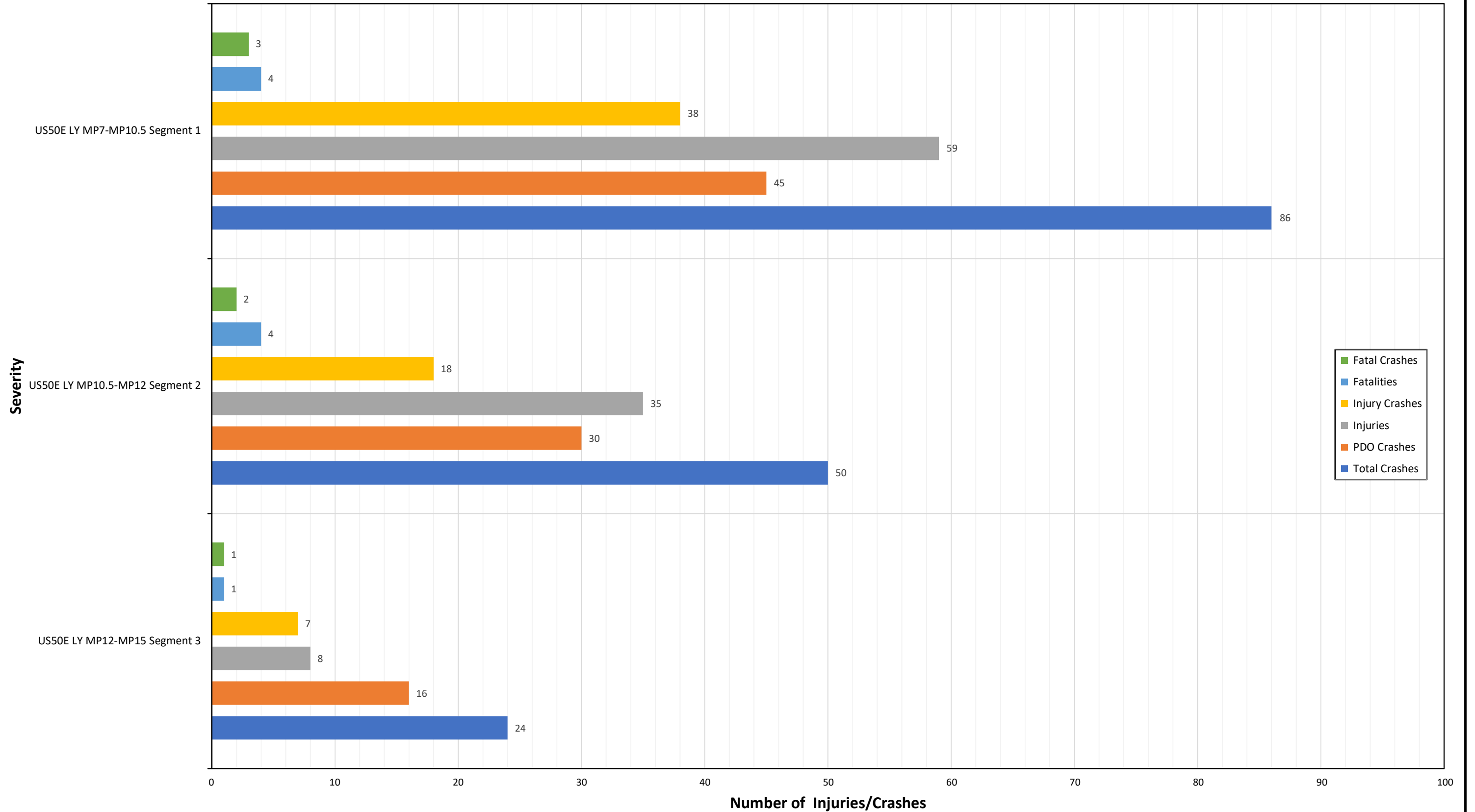
# Appendix B

## Crash Data & Crash Charts

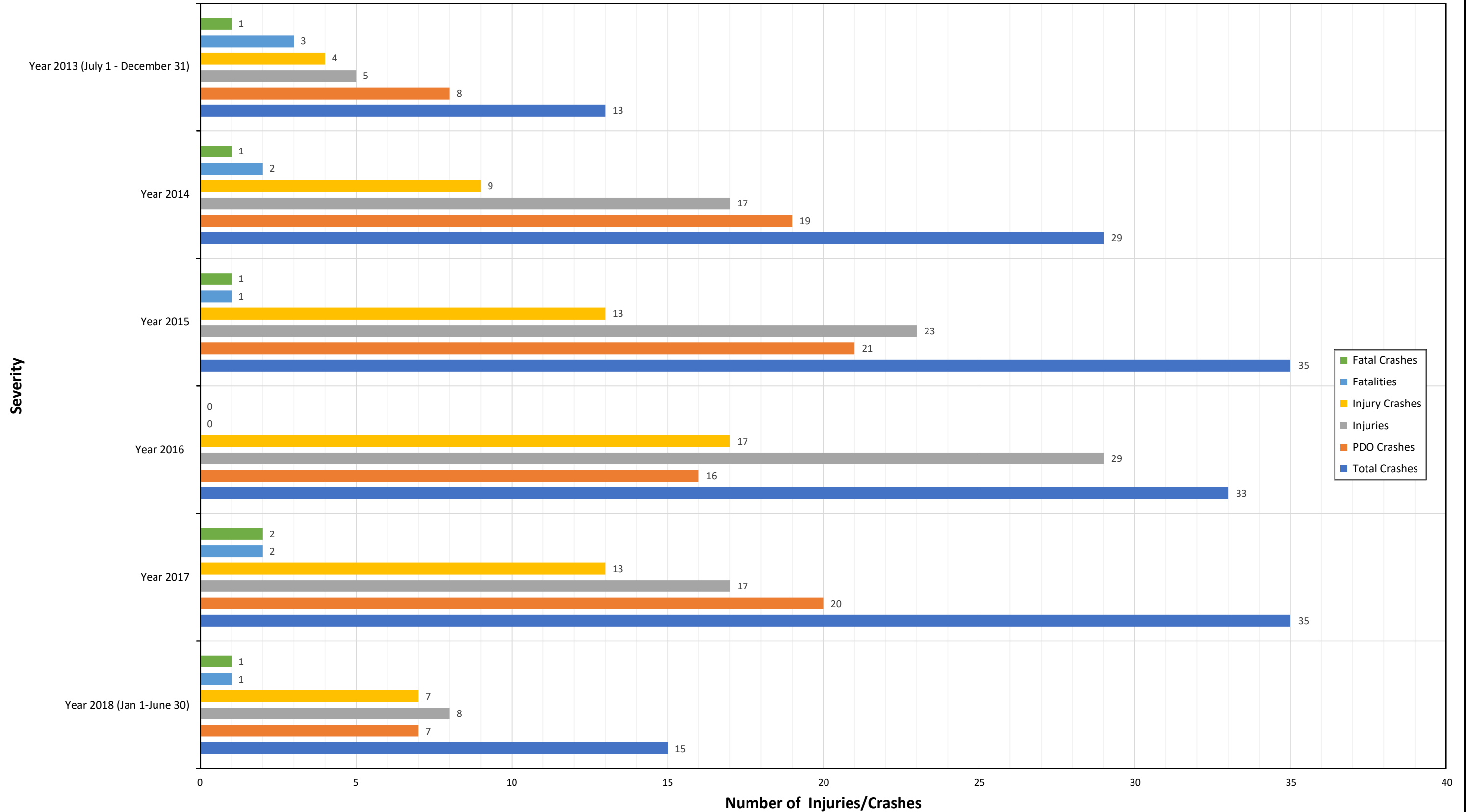
US 50 Corridor LYON Co. MP 7 - 15  
NDOT Crash Data 7/1/13 thru 7/1/18



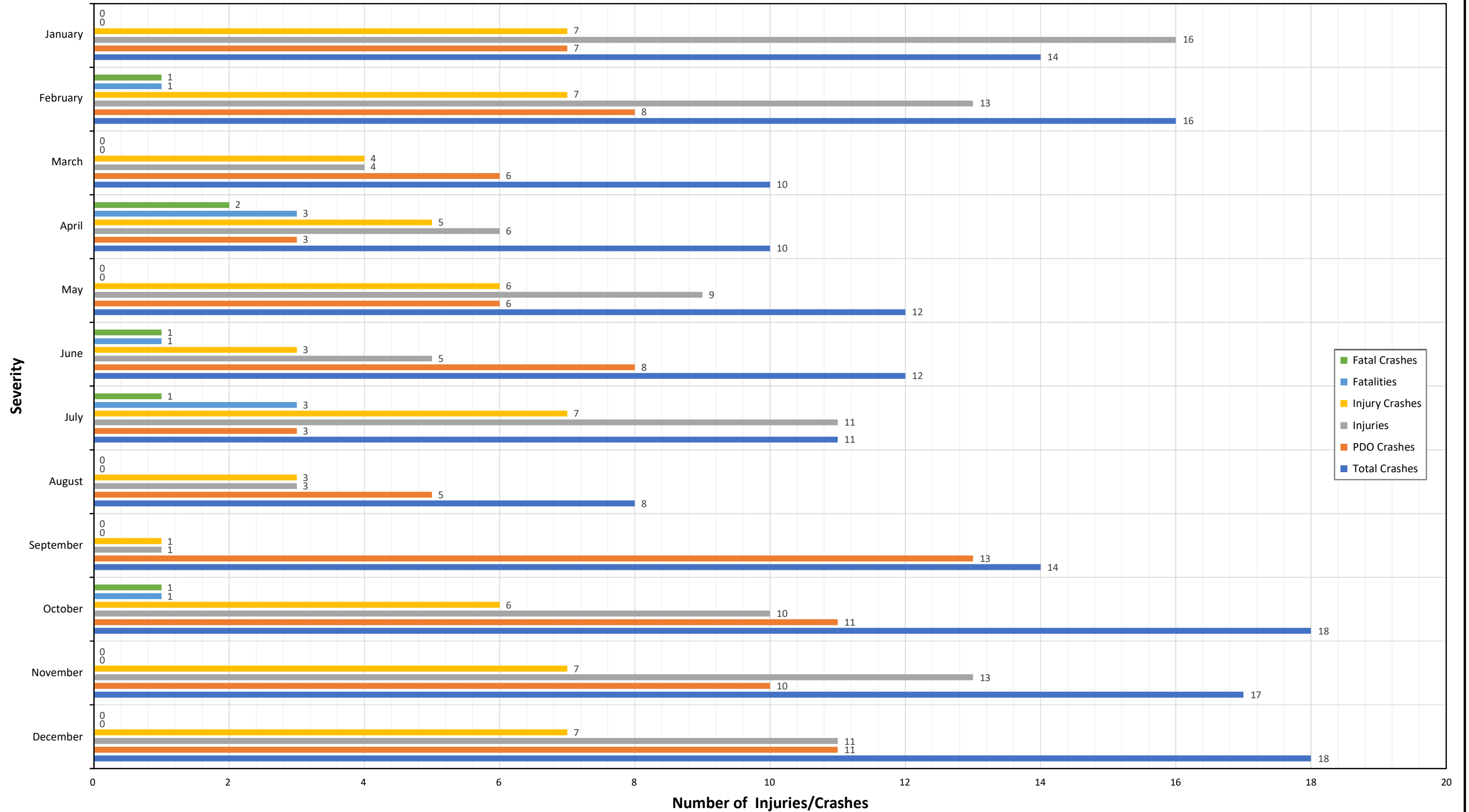
US 50 Corridor LYON Co. MP 7 - 15  
NDOT Crash Data 7/1/13 thru 7/1/18



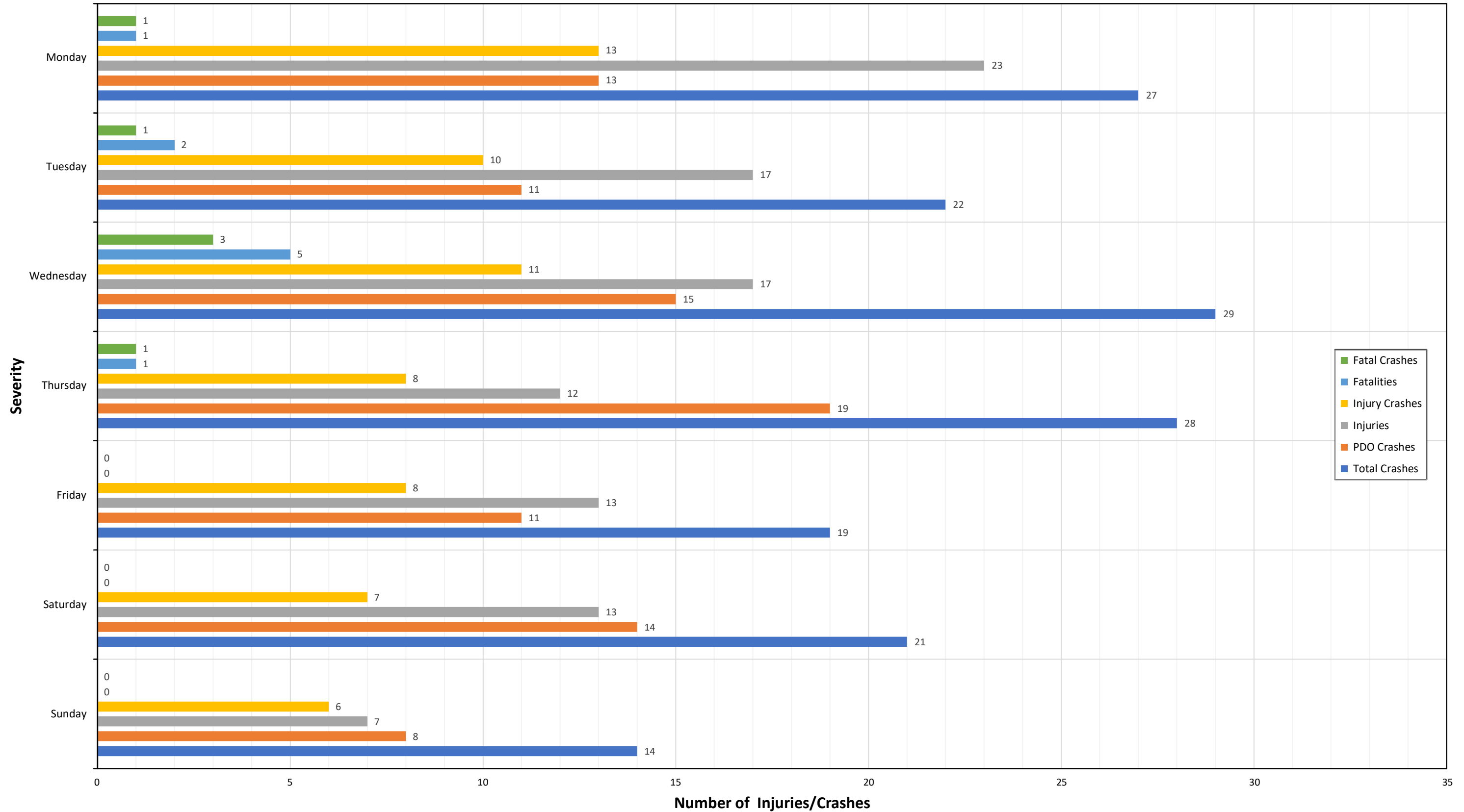
US 50 Corridor LYON Co. MP 7 - 15  
NDOT Crash Data 7/1/13 thru 7/1/18



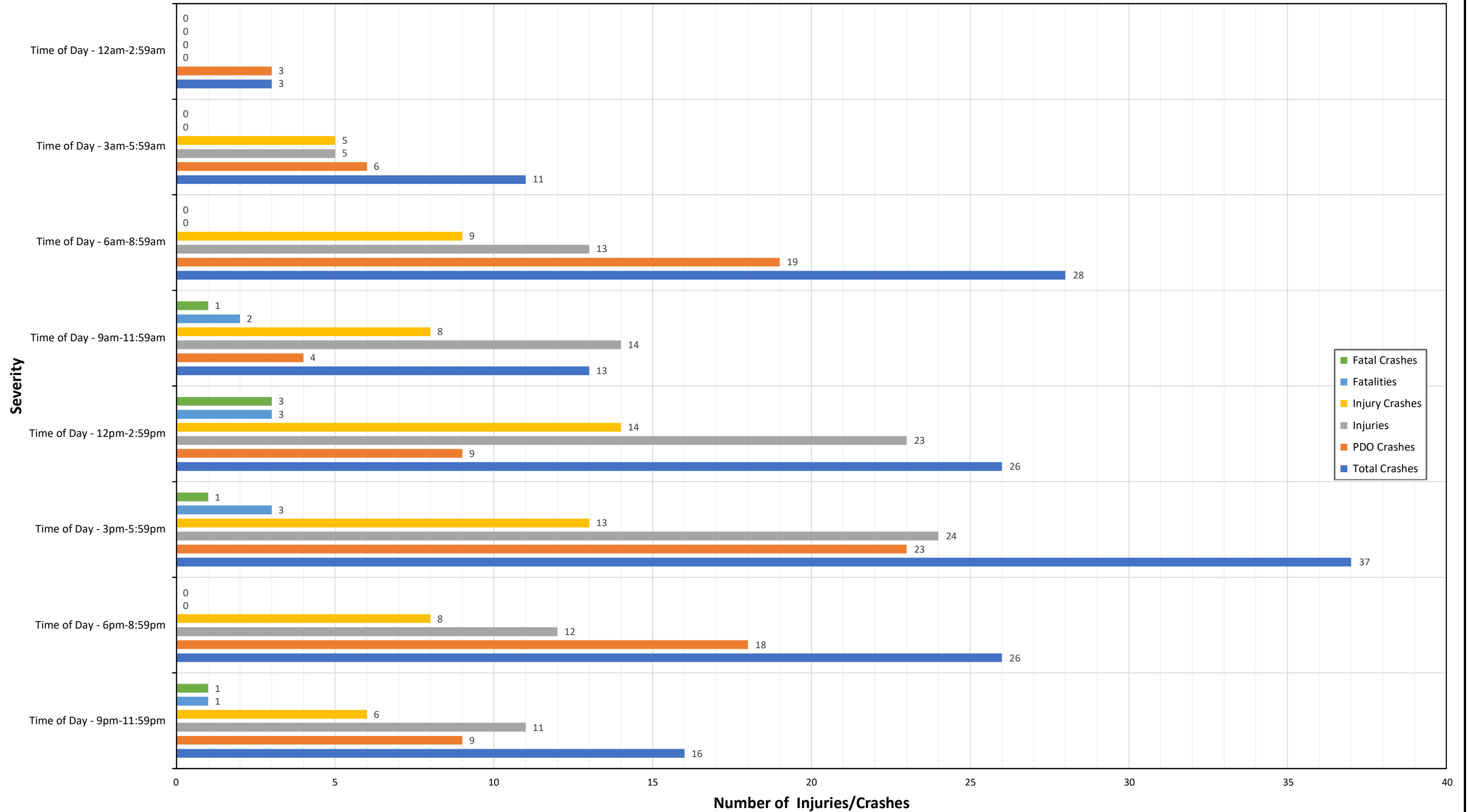
US 50 Corridor LYON Co. MP 7 - 15  
 NDOT Crash Data 7/1/13 thru 7/1/18



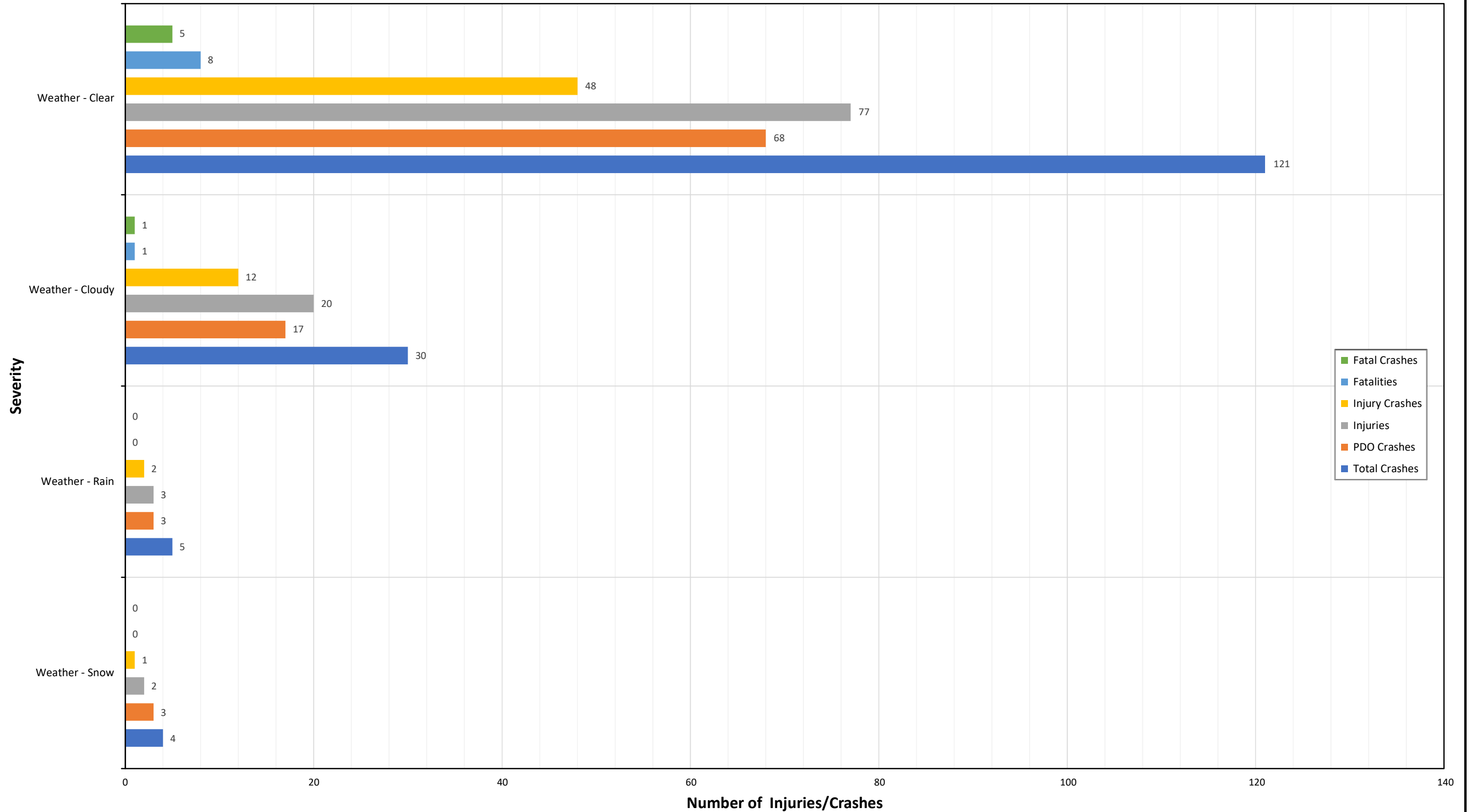
US 50 Corridor LYON Co. MP 7 - 15  
 NDOT Crash Data 7/1/13 thru 7/1/18



US 50 Corridor LYON Co. MP 7 - 15  
 NDOT Crash Data 7/1/13 thru 7/1/18

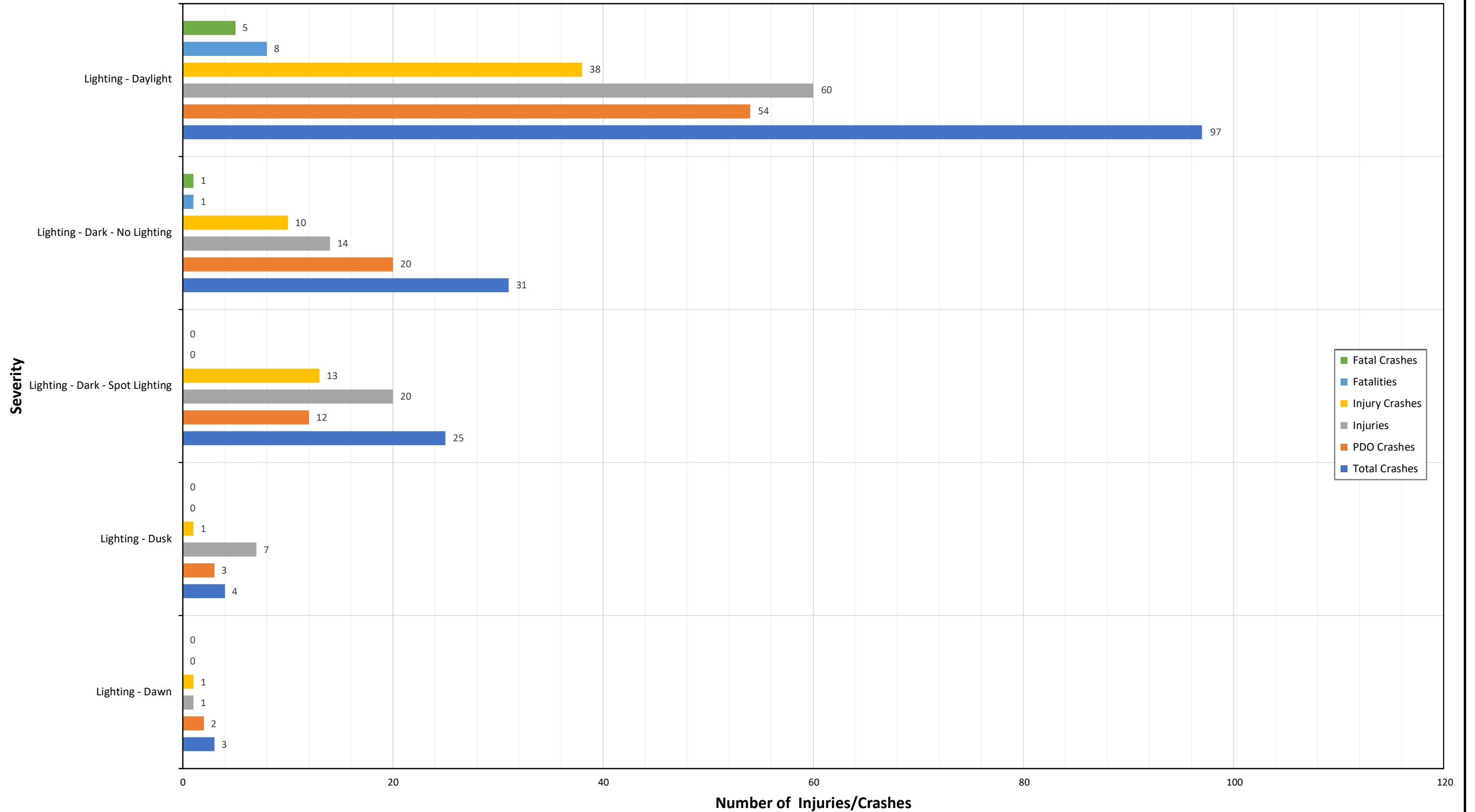


US 50 Corridor LYON Co. MP 7 - 15  
NDOT Crash Data 7/1/13 thru 7/1/18

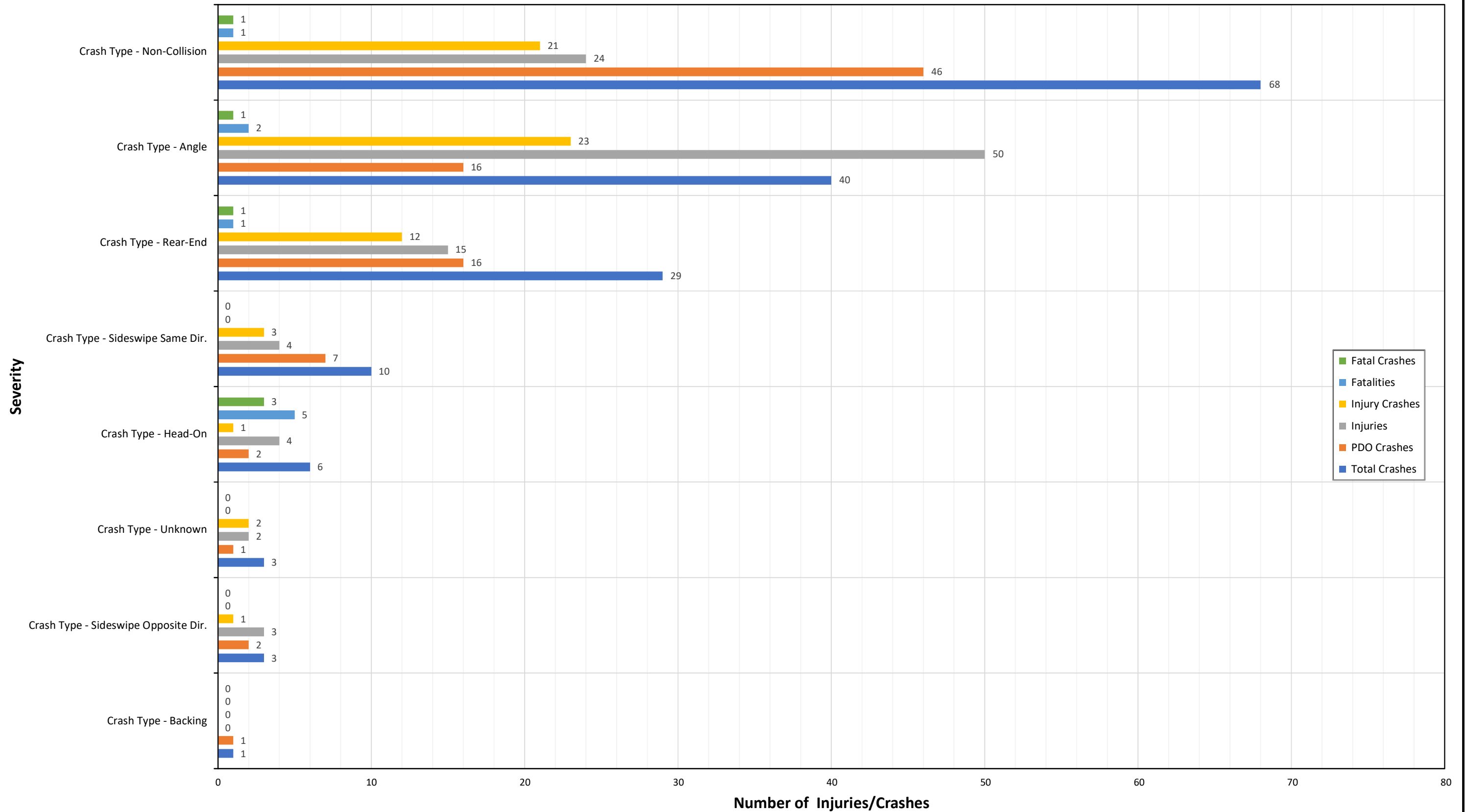




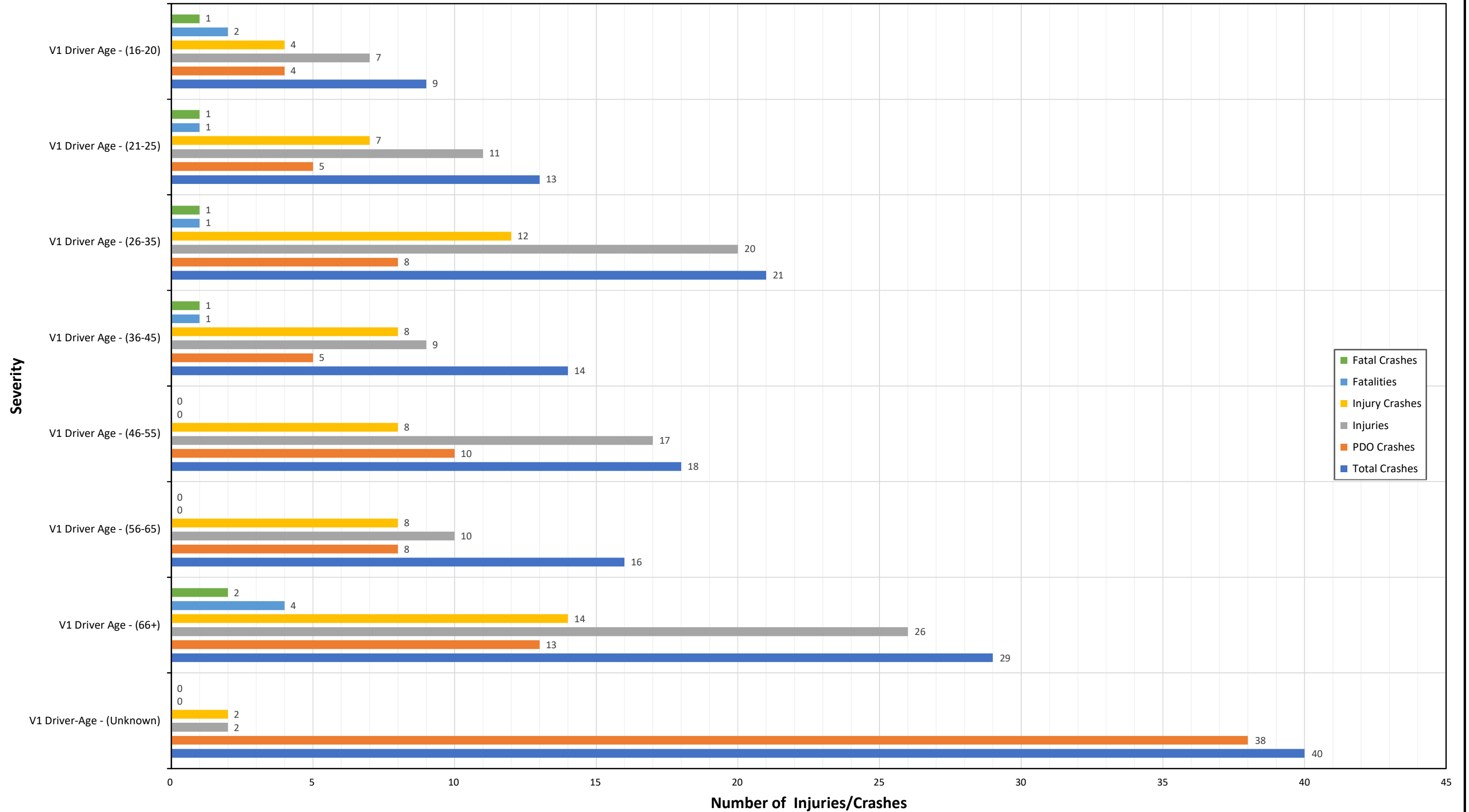
US 50 Corridor LYON Co. MP 7 - 15  
NDOT Crash Data 7/1/13 thru 7/1/18



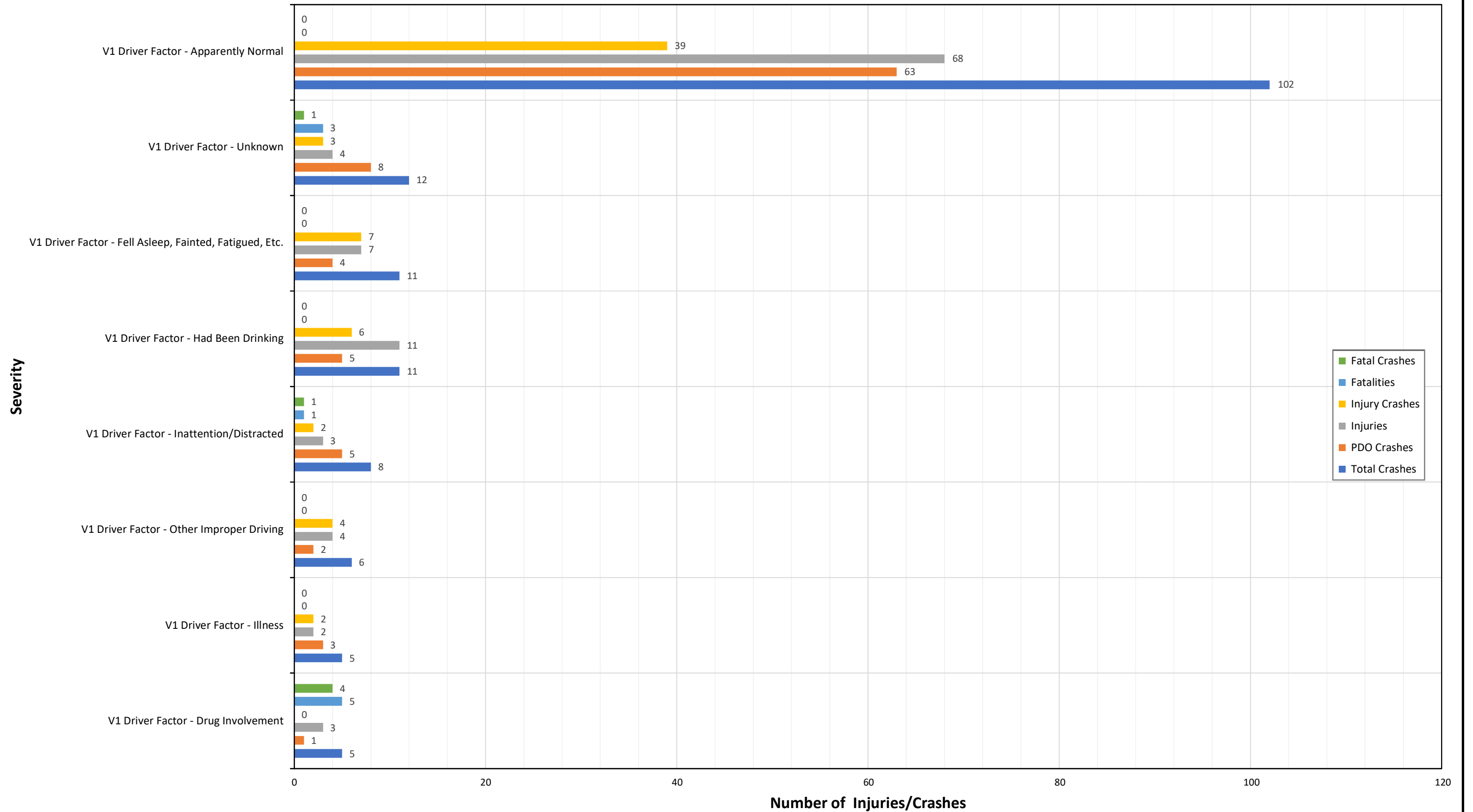
US 50 Corridor LYON Co. MP 7 - 15  
 NDOT Crash Data 7/1/13 thru 7/1/18



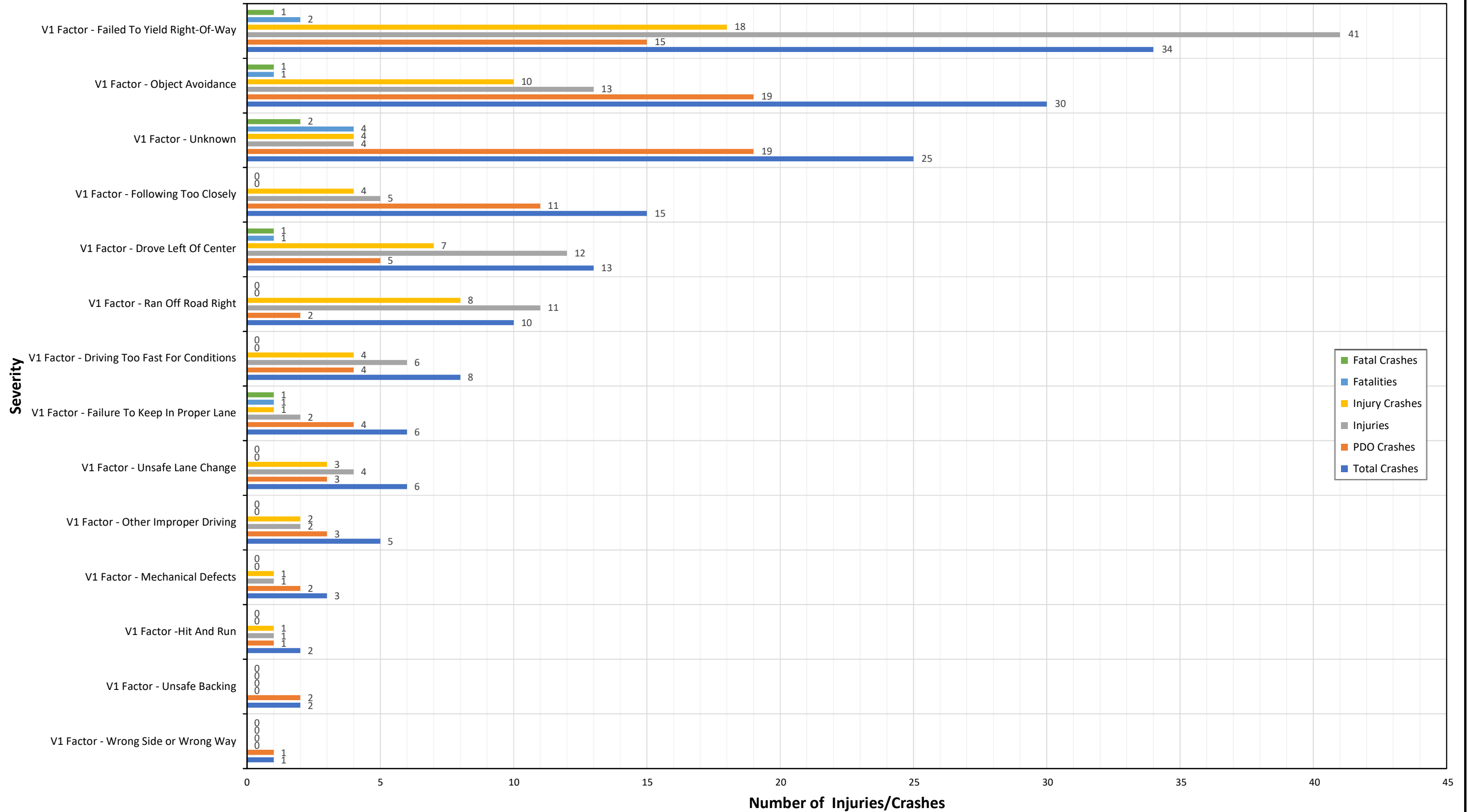
US 50 Corridor LYON Co. MP 7 - 15  
 NDOT Crash Data 7/1/13 thru 7/1/18



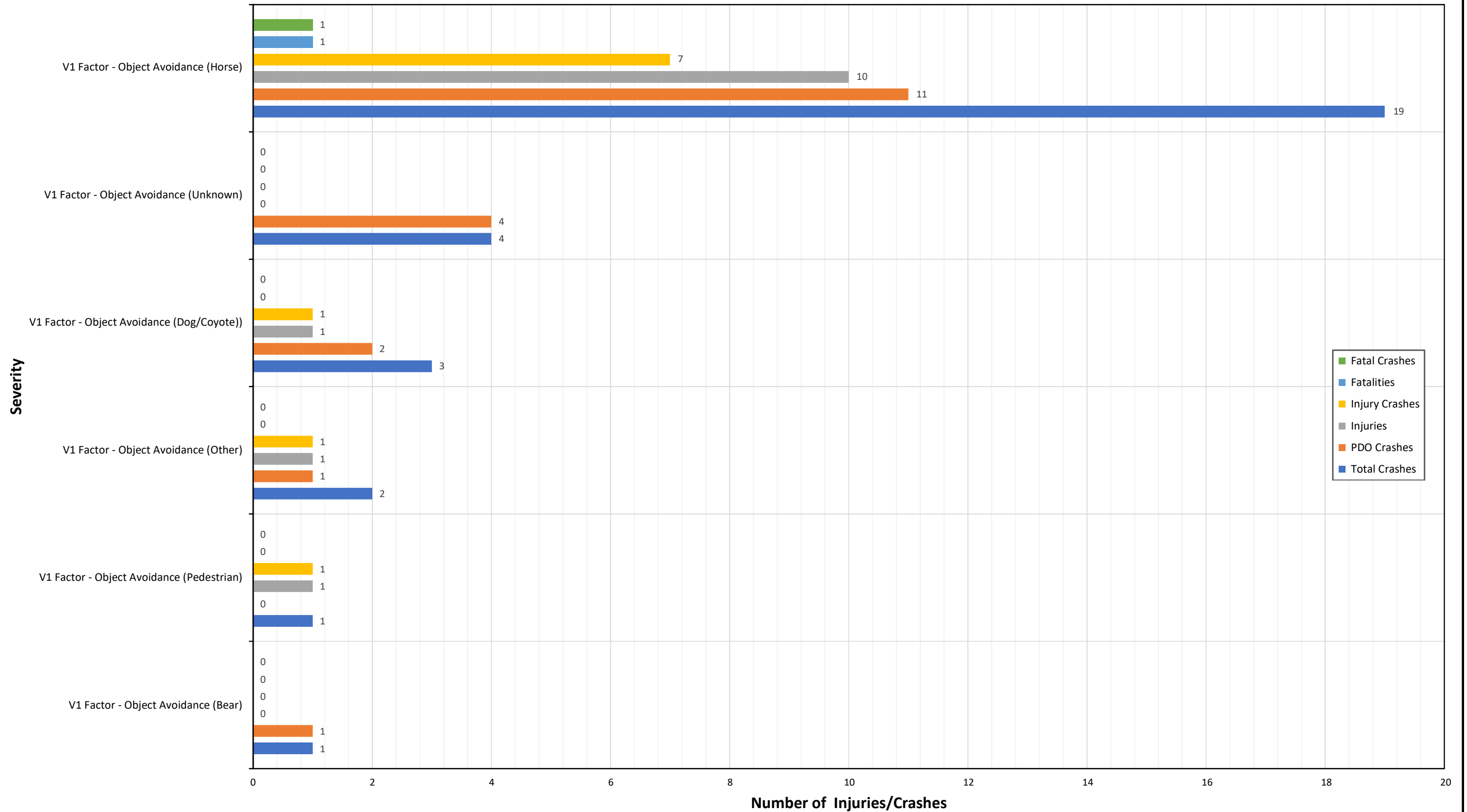
US 50 Corridor LYON Co. MP 7 - 15  
 NDOT Crash Data 7/1/13 thru 7/1/18



US 50 Corridor LYON Co. MP 7 - 15  
 NDOT Crash Data 7/1/13 thru 7/1/18



US 50 Corridor LYON Co. MP 7 - 15  
 NDOT Crash Data 7/1/13 thru 7/1/18



ROAD SEGMENT  
US50E SEG. MM 7 - 15  
01 JUL 13 - 01 JUL 18

COUNTY: LYON

Crash Severity	Crash Date	Crash Year	Crash Time	Primary Street	Distance	Dir	Secondary Street	Adj. Mile Marker	Weather	Fatalities	Injured	Property Damage Only	Injury Type	Crash Type
INJURY CRASH	10-Mar-2015	2015	09:30 AM	US50E	70	E	MILE MARKER 7	7.01	CLEAR		1		A	ANGLE
PROPERTY DAMAGE ONLY	30-Jun-2015	2015	06:06 PM	US50E	200	E	MILE MARKER 7	7.04	CLOUDY			PDO		SIDESWIPE, OVERTAKING
INJURY CRASH	31-Jul-2013	2013	07:30 AM	US50E	300	E	MILE MARKER 7	7.06	CLEAR		1		B	ANGLE
INJURY CRASH	17-Sep-2016	2016	08:13 PM	US50E	528	E	MILE MARKER 7	7.10	CLEAR		1		C	NON-COLLISION
INJURY CRASH	21-Feb-2014	2014	03:55 PM	US50E			PINE CONE RD	7.37	CLOUDY		3		B	ANGLE
INJURY CRASH	7-Apr-2014	2014	05:48 PM	US50E		AT INT	PINE CONE RD	7.37	CLEAR		1		C	
INJURY CRASH	6-Oct-2014	2014	11:53 AM	PINE CONE RD		AT INT	US50E		CLEAR		3		C	ANGLE
PROPERTY DAMAGE ONLY	11-Feb-2015	2015	02:40 PM	PINE CONE RD		AT INT	US50E		CLOUDY			PDO		ANGLE
PROPERTY DAMAGE ONLY	7-Oct-2013	2013	11:36 AM	US50E	575	W	RETAIL RD	7.51	CLEAR			PDO		ANGLE
FATAL CRASH	8-Feb-2018	2018	01:16 PM	US50E	528	W	RETAIL RD	7.52	CLEAR	1	1		K	HEAD-ON
PROPERTY DAMAGE ONLY	3-Oct-2013	2013	06:00 PM	US50E	760	E	PINE CONE RD	7.52	CLEAR			PDO		ANGLE
PROPERTY DAMAGE ONLY	3-Oct-2013	2013	06:00 PM	US50E	760	E	PINE CONE RD	7.52	CLEAR			PDO		ANGLE
PROPERTY DAMAGE ONLY	11-Sep-2014	2014	03:36 PM	US50E	450	W	RETAIL RD	7.54	CLEAR			PDO		ANGLE
INJURY CRASH	20-Jan-2017	2017	07:21 AM	US50E	420	W	RETAIL RD	7.54	SNOW		2		B	HEAD-ON
INJURY CRASH	29-Dec-2013	2013	01:30 PM	US50E	400	W	RETAIL RD	7.55	CLEAR		1		C	ANGLE
PROPERTY DAMAGE ONLY	30-Jan-2016	2016	09:40 PM	US50E	330	W	RETAIL RD	7.56	SNOW			PDO		NON-COLLISION
INJURY CRASH	12-Dec-2014	2014	06:55 PM	US50E		AT INT	RETAIL RD	7.62	CLOUDY		2		C	ANGLE
PROPERTY DAMAGE ONLY	11-Sep-2017	2017	01:49 PM	US50E		AT INT	RETAIL RD	7.62	CLEAR			PDO		ANGLE
PROPERTY DAMAGE ONLY	15-Sep-2017	2017	06:41 PM	US50E		AT INT	RETAIL RD	7.62	CLEAR			PDO		ANGLE
PROPERTY DAMAGE ONLY	18-Feb-2016	2016	08:05 AM	US50E		AT INT	RETAIL RD	7.62	SNOW			PDO		ANGLE
PROPERTY DAMAGE ONLY	17-Mar-2014	2014	04:07 PM	US50E		AT INT	RIVER RD	7.62	CLEAR			PDO		NON-COLLISION
PROPERTY DAMAGE ONLY	5-Nov-2015	2015	06:30 PM	US50E		AT INT	RETAIL RD	7.62	CLEAR			PDO		SIDESWIPE, MEETING
PROPERTY DAMAGE ONLY	3-Apr-2018	2018	01:42 PM	RETAIL RD	25	E	US50E		CLEAR			PDO		SIDESWIPE, MEETING
INJURY CRASH	14-Aug-2017	2017	11:35 AM	RETAIL RD		AT INT	US50E		CLEAR		1		C	ANGLE
INJURY CRASH	24-Jan-2018	2018	04:10 PM	RETAIL RD		AT INT	US50E		CLOUDY		2		C	ANGLE
INJURY CRASH	10-Nov-2017	2017	05:18 PM	US50E	59	E	RETAIL RD	7.64	CLEAR		2		C	REAR-END
PROPERTY DAMAGE ONLY	6-Feb-2016	2016	01:00 AM	US50E	60	E	RETAIL RD	7.64	CLEAR			PDO		NON-COLLISION
INJURY CRASH	23-Apr-2014	2014	10:07 AM	US50E	1575	E	PINE CONE RD	7.69	CLEAR		1		A	NON-COLLISION
PROPERTY DAMAGE ONLY	23-Oct-2016	2016	11:30 AM	US50E	600	E	RETAIL RD	7.74	CLEAR			PDO		NON-COLLISION
PROPERTY DAMAGE ONLY	7-Nov-2015	2015	04:30 AM	US50E	800	W	MILE MARKER 8	7.85	CLEAR			PDO		HEAD-ON
PROPERTY DAMAGE ONLY	20-Nov-2017	2017	05:30 AM	US50E	500	W	MILE MARKER 8	7.91	CLEAR			PDO		NON-COLLISION
PROPERTY DAMAGE ONLY	25-Jan-2018	2018	05:44 AM	US50E	651	W	FORTUNE DR	7.91	CLOUDY			PDO		ANGLE
INJURY CRASH	24-May-2015	2015	05:20 AM	US50E	500	W	FORTUNE DR	7.94	CLEAR		1		C	NON-COLLISION
INJURY CRASH	9-Nov-2014	2014	11:35 AM	US50E	250	W	FORTUNE DR	7.99	CLEAR		1		B	NON-COLLISION
PROPERTY DAMAGE ONLY	7-Mar-2014	2014	04:30 PM	US50E		AT INT	MILE MARKER 8	8.00	CLEAR			PDO		SIDESWIPE, OVERTAKING
INJURY CRASH	13-Dec-2017	2017	08:02 AM	US50E	20	W	FORTUNE DR	8.03	CLEAR		1		C	ANGLE
INJURY CRASH	31-Jul-2017	2017	05:58 PM	US50E	5	E	FORTUNE DR	8.03	CLEAR		1		C	REAR-END
PROPERTY DAMAGE ONLY	9-Nov-2017	2017	06:23 AM	US50E		AT INT	FORTUNE DR	8.03	CLEAR			PDO		SIDESWIPE, MEETING / S
INJURY CRASH	21-Jul-2014	2014	01:16 PM	US50E		AT INT	FORTUNE DR	8.03	CLEAR		3		C	ANGLE
INJURY CRASH	7-Oct-2013	2013	12:35 PM	US50E		AT INT	FORTUNE DR	8.03	CLEAR		1		C	REAR-END
PROPERTY DAMAGE ONLY	18-Jan-2016	2016	04:21 PM	US50E		AT INT	FORTUNE DR	8.03	CLEAR			PDO		REAR-END
PROPERTY DAMAGE ONLY	5-Sep-2013	2013	07:30 AM	FORTUNE DR		AT INT	US50E		CLEAR			PDO		REAR-END
PROPERTY DAMAGE ONLY	10-Feb-2014	2014	06:43 AM	FORTUNE DR		AT INT	US50E		CLEAR			PDO		REAR-END
PROPERTY DAMAGE ONLY	15-Aug-2014	2014	07:49 AM	FORTUNE DR		AT INT	US50E		CLEAR			PDO		REAR-END

Total Vehicles	V1 Type	V1 Dir	V1 Driver Age	V1 Lane Num	V1 Action	V1 Driver Factors	V1 Driver Distracted	V1 Vehicle Factors	V1 All Events
2	SEDAN, 4 DOOR	W	63	2	GOING STRAIGHT	APPARENTLY NORMAL		DROVE LEFT OF CENTER	
2	PICKUP	W			CHANGING LANES	APPARENTLY NORMAL		OTHER IMPROPER DRIVING	
2	OTHER				CHANGING LANES				
1	UTILITY	E	29	2	GOING STRAIGHT	APPARENTLY NORMAL		UNKNOWN	PEDESTRIAN
2	VAN	E	20		TURNING LEFT	APPARENTLY NORMAL		FAILED TO YIELD RIGHT OF WAY	
2	MOTORCYCLE	W	38		GOING STRAIGHT	APPARENTLY NORMAL		OBJECT AVOIDANCE	OVERTURN/ROLLOVER
2	PICKUP	S	70		TURNING LEFT	APPARENTLY NORMAL		FAILED TO YIELD RIGHT OF WAY	
2	PICKUP	S	83		TURNING LEFT	APPARENTLY NORMAL		FAILED TO YIELD RIGHT OF WAY	
2	SEDAN	S			TURNING LEFT	APPARENTLY NORMAL		FAILED TO YIELD RIGHT OF WAY	
2	CARRY-ALL	E	25	2	TRAVELING WRONG WAY	INATTENTION/DISTRACTED	ELECTRONIC EQUIPMENT	DROVE LEFT OF CENTER	NOT REPORTED
2	UTILITY	W	65	1	GOING STRAIGHT	APPARENTLY NORMAL		FAILED TO YIELD RIGHT OF WAY	
2	BUS	E	65	1	TURNING LEFT	APPARENTLY NORMAL			CROSS MEDIAN/CENTRE
2	CARRY-ALL	E			TURNING LEFT	APPARENTLY NORMAL		FAILED TO YIELD RIGHT OF WAY	
2	CARRY-ALL	E	69	1	GOING STRAIGHT	APPARENTLY NORMAL		DRIVING TOO FAST FOR CONDITIONS	RAN OFF ROAD RIGHT
2	HATCHBACK, 4 DOOR	S	70	1	TURNING LEFT	OTHER IMPROPER DRIVING		FAILED TO YIELD RIGHT OF WAY	
1	SEDAN, 4 DOOR	E	55		GOING STRAIGHT	HAD BEEN DRINKING		FAILURE TO KEEP IN PROPER LANE	RAN OFF ROAD RIGHT
2	CARRY-ALL	W	35		TURNING LEFT	APPARENTLY NORMAL		FAILED TO YIELD RIGHT OF WAY	
2	UTILITY	E	27		TURNING LEFT	APPARENTLY NORMAL		FAILED TO YIELD RIGHT OF WAY	
2	CARRY-ALL	E	28	2	TURNING LEFT	APPARENTLY NORMAL		FAILED TO YIELD RIGHT OF WAY	
2	CARRY-ALL	S	69		TURNING LEFT	APPARENTLY NORMAL		FAILED TO YIELD RIGHT OF WAY	
1	PICKUP	E			GOING STRAIGHT	ILLNESS			
2	SEDAN	E		1	NOT REPORTED			FAILED TO YIELD RIGHT OF WAY: FAILURE TO KEEP IN PROPER LANE	
2	PICKUP	E	34		NOT REPORTED	HAD BEEN DRINKING		FAILURE TO KEEP IN PROPER LANE	NOT REPORTED
2	HARDTOP, 4 DOOR	S	16		TURNING LEFT	APPARENTLY NORMAL		UNKNOWN	
2	SEDAN, 4 DOOR	S	80	1	TURNING LEFT	APPARENTLY NORMAL		FAILED TO YIELD RIGHT OF WAY	
2	CARRY-ALL	E	63	1	GOING STRAIGHT	APPARENTLY NORMAL		FOLLOWED TOO CLOSELY	SLOW/STOPPED VEHICLE
1	SEDAN, 4 DOOR	W	20	2	GOING STRAIGHT	FELL ASLEEP, FAINTED, FATIGUED, ETC.			HORSE
1	SEDAN, 4 DOOR	W	67		GOING STRAIGHT	APPARENTLY NORMAL		FAILURE TO KEEP IN PROPER LANE	RAN OFF ROAD RIGHT
1	CARRY-ALL	W	77	2	GOING STRAIGHT	APPARENTLY NORMAL		OBJECT AVOIDANCE	OTHER MOVABLE OBJECT
2	SEDAN, 4 DOOR	W	18	2	TRAVELING WRONG WAY	HAD BEEN DRINKING		WRONG SIDE OR WRONG WAY	CROSS MEDIAN/CENTRE
1	CARRY-ALL	W	58	2	GOING STRAIGHT	APPARENTLY NORMAL		UNKNOWN	HORSE: HORSE
2	SEDAN, 4 DOOR	W	24	2	MAKING U-TURN	APPARENTLY NORMAL		FAILED TO YIELD RIGHT OF WAY	
1	SEDAN	E	25		GOING STRAIGHT	FELL ASLEEP, FAINTED, FATIGUED, ETC.		FAILURE TO KEEP IN PROPER LANE	RAN OFF ROAD RIGHT
1	SEDAN, 2 DOOR	W	35	1	GOING STRAIGHT	ILLNESS: FELL ASLEEP, FAINTED, FATIGUED, ETC.		FAILURE TO KEEP IN PROPER LANE	CROSS MEDIAN/CENTRE
2	PICKUP	E	32		CHANGING LANES	APPARENTLY NORMAL		UNSAFE LANE CHANGE	
2	UTILITY	W	34	1	CHANGING LANES	APPARENTLY NORMAL		DRIVING TOO FAST FOR CONDITIONS	SLOW/STOPPED VEHICLE
3	SEDAN	W	67	2	GOING STRAIGHT	INATTENTION/DISTRACTED	UNKNOWN	DRIVING TOO FAST FOR CONDITIONS	SLOW/STOPPED VEHICLE
2	PICKUP	W	43		GOING STRAIGHT	OTHER IMPROPER DRIVING		FAILURE TO KEEP IN PROPER LANE OR RUNNING OFF ROAD	
2	SEDAN, 4 DOOR	E	49		TURNING LEFT	APPARENTLY NORMAL		FAILED TO YIELD RIGHT OF WAY	
2	PICKUP	E	47		GOING STRAIGHT	OTHER IMPROPER DRIVING		HIT AND RUN	SLOW/STOPPED VEHICLE
2	CARRY-ALL	S	28		TURNING RIGHT	APPARENTLY NORMAL		FOLLOWED TOO CLOSELY	
2	CARRY-ALL	S			TURNING RIGHT	INATTENTION/DISTRACTED	OTHER	FOLLOWED TOO CLOSELY	
2	CARRY-ALL	S			GOING STRAIGHT	APPARENTLY NORMAL		FOLLOWED TOO CLOSELY	
2	SEDAN, 4 DOOR	S			TURNING RIGHT			FOLLOWED TOO CLOSELY	



V2 Type	V2 Dir	V2 Driver Age	V2 Lane Num	V2 Action	V2 Driver Factors	V2 All Events	Factors Roadway	Lighting	HWY Factors	Agency	Accident Rec Num
PICKUP	E	58	2	GOING STRAIGHT	APPARENTLY NORMAL		DRY	DAYLIGHT	NONE	NHP	2287310
SEDAN	W			GOING STRAIGHT	APPARENTLY NORMAL					NHP	2292808
HATCHBACK, 2 DOOR	W	46		GOING STRAIGHT	APPARENTLY NORMAL		DRY	DAYLIGHT	NONE	NHP	2260093
CARRY-ALL	W	65		GOING STRAIGHT	APPARENTLY NORMAL		DRY	DARK - SPOT LIGHT	NONE	NHP	2357039
SEDAN, 4 DOOR	E	30		STOPPED	APPARENTLY NORMAL	SLOW/STOPPED VEHICLE	DRY	DAYLIGHT	NONE	NHP	2271450
SEDAN, 2 DOOR	W	51		GOING STRAIGHT	APPARENTLY NORMAL	SLOW/STOPPED VEHICLE	DRY	DAYLIGHT	NONE	NHP	2279806
PICKUP	W	25		TURNING LEFT	APPARENTLY NORMAL		DRY	DAYLIGHT	NONE	NHP	2286009
PICKUP	E			TURNING LEFT	APPARENTLY NORMAL				NONE	NHP	2262958
VAN	W	60	2	GOING STRAIGHT	APPARENTLY NORMAL	NOT REPORTED	DRY	DAYLIGHT	NONE	NHP	2520597
BUS	E	52	1	TURNING LEFT	APPARENTLY NORMAL	CROSS MEDIAN/CENTERLINE	DRY	DAYLIGHT	NONE	NHP	2262828
UTILITY	W	52	1	GOING STRAIGHT	APPARENTLY NORMAL		DRY	DAYLIGHT	NONE	NHP	2262827
CARRY-ALL	W			GOING STRAIGHT	APPARENTLY NORMAL					NHP	2278658
PICKUP	W	61	1	GOING STRAIGHT	APPARENTLY NORMAL		DRY	DAYLIGHT	WET, ICY, SNOW	NHP	2358854
HATCHBACK, 4 DOOR	W	29	1	GOING STRAIGHT	APPARENTLY NORMAL		DRY	DAYLIGHT	NONE	NHP	2266963
HATCHBACK, 4 DOOR	E	18		GOING STRAIGHT	APPARENTLY NORMAL		DRY	DARK - SPOT LIGHT	WET, ICY, SNOW	NHP	2225817
HATCHBACK, 4 DOOR	W	36		GOING STRAIGHT	APPARENTLY NORMAL	RAN OFF ROAD RIGHT	DRY	DAYLIGHT	NONE	NHP	2283184
SEDAN, 4 DOOR	W	17	2	GOING STRAIGHT	APPARENTLY NORMAL	NOT REPORTED	DRY	DAWN	NONE	NHP	2397502
HATCHBACK, 4 DOOR	W	30		GOING STRAIGHT	APPARENTLY NORMAL		DRY	DAYLIGHT	WET, ICY, SNOW	NHP	2397771
									NONE	NHP	2226872
VAN	E	53	1	GOING STRAIGHT	APPARENTLY NORMAL		DRY	UNKNOWN	NONE	LYSO	2270507
SEDAN, 4 DOOR	S	27		STOPPED	APPARENTLY NORMAL	NOT REPORTED	DRY	DAYLIGHT	NONE	NHP	2224175
SEDAN, 4 DOOR	W	83		GOING STRAIGHT	APPARENTLY NORMAL		DRY	DAYLIGHT	NONE	NHP	2522675
SEDAN, 4 DOOR	W	32	1	GOING STRAIGHT	APPARENTLY NORMAL		WET	DAYLIGHT	NONE	NHP	2395913
PICKUP	E	36	1	GOING STRAIGHT	ILLNESS		DRY	DAYLIGHT	NONE	NHP	2419677
							DRY	DARK - SPOT LIGHT	NONE	NHP	2415091
							DRY	DARK - SPOT LIGHT	NONE	NHP	2226293
							DRY	DAYLIGHT	NONE	NHP	2272131
							DRY	DAYLIGHT	DEBRIS	NHP	2339057
PICKUP	W	44	2	STOPPED	APPARENTLY NORMAL		DRY	DARK - SPOT LIGHT	NONE	NHP	2211876
							DRY	DARK - NO LIGHTING	ANIMAL IN ROAD	NHP	2415687
VAN	W	41	2	GOING STRAIGHT	APPARENTLY NORMAL	SLOW/STOPPED VEHICLE	DRY	DARK - NO LIGHTING	WET, ICY, SNOW	NHP	2419703
							DRY	DAYLIGHT		NHP	2290898
							DRY	DAYLIGHT	NONE	NHP	2281450
CARRY-ALL	E	56		GOING STRAIGHT	APPARENTLY NORMAL		DRY	DAYLIGHT	NONE	NHP	2270061
SEDAN, 4 DOOR	W	31	1	STOPPED	APPARENTLY NORMAL		DRY	DAYLIGHT	NONE	NHP	2417149
SEDAN	W	38	2	STOPPED	APPARENTLY NORMAL	SLOW/STOPPED VEHICLE	DRY	DAYLIGHT	NONE	NHP	2395111
PICKUP	W	49		GOING STRAIGHT	APPARENTLY NORMAL		DRY	DAYLIGHT		NHP	2414956
HATCHBACK, 4 DOOR	W	57		GOING STRAIGHT	APPARENTLY NORMAL	RAN OFF ROAD RIGHT	DRY	DAYLIGHT	NONE	NHP	2276196
PICKUP	E	45		OTHER TURNING MOVEMENT	APPARENTLY NORMAL	SLOW/STOPPED VEHICLE	DRY	DAYLIGHT	UNKNOWN	LYSO	2247025
SEDAN, 4 DOOR	S	29		TURNING RIGHT	APPARENTLY NORMAL		DRY	DAYLIGHT	NONE	NHP	2225146
SEDAN, 2 DOOR	S			TURNING RIGHT					NONE	LYSO	2247012
PICKUP	S			STOPPED	APPARENTLY NORMAL					LYSO	2247083
CARRY-ALL	S			TURNING RIGHT	APPARENTLY NORMAL					LYSO	2247141

PROPERTY DAMAGE ONLY	24-Sep-2014	2014	07:15 AM	FORTUNE DR		AT INT	US50E		CLEAR			PDO		REAR-END
PROPERTY DAMAGE ONLY	19-Apr-2015	2015	07:43 PM	FORTUNE DR		AT INT	US50E		CLEAR			PDO		NON-COLLISION
PROPERTY DAMAGE ONLY	30-Jun-2015	2015	12:20 PM	FORTUNE DR		AT INT	US50E		CLEAR			PDO		ANGLE
INJURY CRASH	10-Mar-2017	2017	08:34 AM	FORTUNE DR	12	N	US50E		CLOUDY		1		C	REAR-END
PROPERTY DAMAGE ONLY	23-Dec-2015	2015	07:56 PM	FORTUNE DR	10	N	US50E		CLEAR			PDO		REAR-END
INJURY CRASH	1-Jan-2018	2018	03:43 PM	FORTUNE DR		AT INT	US50E		CLEAR		1		C	REAR-END
INJURY CRASH	20-Jul-2016	2016	08:28 AM	US50E	20	E	FORTUNE DR	8.04	CLEAR		1		C	REAR-END
INJURY CRASH	23-May-2018	2018	12:40 PM	US50E	25	E	FORTUNE DR	8.04	CLEAR		1		C	REAR-END
PROPERTY DAMAGE ONLY	23-Dec-2015	2015	06:02 PM	US50E	175	E	FORTUNE DR	8.07	CLEAR			PDO		
INJURY CRASH	10-Jun-2017	2017	02:19 PM	US50E	300	E	FORTUNE DR	8.09	CLEAR		1		C	REAR-END
PROPERTY DAMAGE ONLY	30-May-2016	2016	09:19 PM	US50E	550	E	MILE MARKER 8	8.10	CLEAR			PDO		NON-COLLISION
PROPERTY DAMAGE ONLY	27-Sep-2015	2015	04:25 PM	US50E	600	E	FORTUNE DR	8.14	CLEAR			PDO		NON-COLLISION
INJURY CRASH	30-May-2016	2016	09:20 PM	US50E	1100	E	MILE MARKER 8	8.21	CLEAR		1		B	NON-COLLISION
PROPERTY DAMAGE ONLY	27-May-2018	2018	06:50 AM	US50E	2000	E	MILE MARKER 8	8.38	CLEAR			PDO		NON-COLLISION
PROPERTY DAMAGE ONLY	21-Aug-2016	2016	03:37 PM	US50E	2000	E	FORTUNE DR	8.39	CLOUDY			PDO		NON-COLLISION
PROPERTY DAMAGE ONLY	22-Jun-2017	2017	12:21 PM	US50E	2500	E	FORTUNE DR	8.48	CLEAR			PDO		NON-COLLISION
INJURY CRASH	26-Jun-2016	2016	09:27 AM	US50E	2375	W	MILE MARKER 9	8.55	CLEAR		2		C	ANGLE / SSO
PROPERTY DAMAGE ONLY	9-Dec-2013	2013	12:05 PM	SEGALE RD		AT INT	US50E		CLEAR			PDO		NON-COLLISION
INJURY CRASH	16-Jan-2018	2018	05:50 PM	US50E	150	W	SEGALE RD	8.65	CLOUDY		1		A	NON-COLLISION
INJURY CRASH	29-Apr-2016	2016	04:33 PM	US50E		AT INT	SEGALE RD	8.68	CLOUDY		1		C	NON-COLLISION
PROPERTY DAMAGE ONLY	3-Feb-2018	2018	03:30 PM	US50E	200	E	SEGALE RD	8.72	CLEAR			PDO		NON-COLLISION
INJURY CRASH	1-Nov-2016	2016	11:58 AM	US50E		AT INT	ENTERPRISE WAY	9.03	CLEAR		3		A	ANGLE
PROPERTY DAMAGE ONLY	17-Nov-2017	2017	06:06 PM	US50E		AT INT	ENTERPRISE WAY	9.03	CLEAR			PDO		NON-COLLISION
INJURY CRASH	13-Feb-2016	2016	03:15 PM	US50E	1200	E	MILE MARKER 9	9.23	CLEAR		1		B	REAR-END
PROPERTY DAMAGE ONLY	16-May-2018	2018	07:05 AM	US50E	1500	E	MILE MARKER 9	9.28	CLOUDY			PDO		NON-COLLISION
INJURY CRASH	30-Dec-2016	2016	11:28 PM	US50E	1400	W	GRAVES DR	9.29	CLEAR		1		B	NON-COLLISION
PROPERTY DAMAGE ONLY	28-Jun-2018	2018	07:15 AM	US50E	500	W	GRAVES DR	9.46	CLEAR			PDO		NON-COLLISION
INJURY CRASH	18-Apr-2015	2015	02:28 PM	US50E	2640	E	MILE MARKER 9	9.50	CLOUDY		1		A	NON-COLLISION
PROPERTY DAMAGE ONLY	15-Jan-2016	2016	08:25 AM	US50E	250	W	GRAVES DR	9.50	CLEAR			PDO		NON-COLLISION
INJURY CRASH	24-Dec-2017	2017	01:29 PM	US50E	10	W	GRAVES DR	9.55	CLOUDY		1		C	ANGLE
PROPERTY DAMAGE ONLY	19-Oct-2017	2017	02:39 PM	US50E	300	E	GRAVES DR	9.61	CLEAR			PDO		NON-COLLISION
INJURY CRASH	18-Nov-2014	2014	01:50 PM	US50E	365	W	MILE MARKER 10	9.93	CLEAR		1		C	NON-COLLISION
PROPERTY DAMAGE ONLY	20-Aug-2014	2014	11:05 AM	US50E	300	W	MILE MARKER 10	9.94	CLEAR			PDO		SIDESWIPE, OVERTAKING
PROPERTY DAMAGE ONLY	8-Oct-2013	2013	05:37 PM	US50E		AT INT	MILE MARKER 10	10.00	CLOUDY			PDO		ANGLE / SSO
INJURY CRASH	10-Dec-2015	2015	05:15 AM	US50E		AT INT	JAMES AVE	10.03	RAIN		1		B	NON-COLLISION
INJURY CRASH	19-Dec-2016	2016	06:50 AM	US50E	400	E	MILE MARKER 10	10.08	CLEAR		4		C	ANGLE
INJURY CRASH	4-Nov-2015	2015	01:38 PM	US50E		AT INT	HUGHES AVE	10.16	CLOUDY		3		B	ANGLE
FATAL CRASH	12-Apr-2017	2017	12:53 PM	US50E	1000	E	MILE MARKER 10	10.19	CLEAR		1		K	REAR-END
PROPERTY DAMAGE ONLY	29-Jun-2016	2016	04:24 PM	US50E	1056	E	MILE MARKER 10	10.20	CLEAR			PDO		REAR-END
INJURY CRASH	4-Jan-2018	2018	05:27 PM	US50E	5	E	AMBROSE LN	10.44	CLEAR		2		B	HEAD-ON / ANGLE
FATAL CRASH	22-Apr-2014	2014	11:26 AM	US50E		AT INT	AMBROSE LN	10.44	CLEAR		2	1	K	ANGLE
PROPERTY DAMAGE ONLY	22-Apr-2017	2017	04:45 PM	US50E	50	E	AMBROSE LN	10.44	CLEAR			PDO		NON-COLLISION
INJURY CRASH	12-Jul-2016	2016	09:27 PM	US50E	400	W	OCCIDENTAL DR	10.64	CLEAR		3		B	NON-COLLISION
PROPERTY DAMAGE ONLY	9-May-2015	2015	06:49 PM	US50E	40	W	OCCIDENTAL DR	10.70	CLEAR			PDO		REAR-END
INJURY CRASH	15-Feb-2017	2017	01:30 PM	US50E		AT INT	OCCIDENTAL DR	10.71	CLEAR		2		C	ANGLE
PROPERTY DAMAGE ONLY	7-Nov-2015	2015	06:55 PM	US50E		AT INT	OCCIDENTAL DR	10.71	CLEAR			PDO		NON-COLLISION
PROPERTY DAMAGE ONLY	9-Oct-2014	2014	11:34 AM	OCCIDENTAL DR		AT INT	US50E		CLEAR			PDO		REAR-END
PROPERTY DAMAGE ONLY	27-Mar-2015	2015	07:08 AM	OCCIDENTAL DR		AT INT	US50E		CLEAR			PDO		REAR-END
PROPERTY DAMAGE ONLY	31-Jan-2014	2014	06:10 AM	US50E	1300	W	MILE MARKER 11	10.75	CLEAR			PDO		NON-COLLISION
PROPERTY DAMAGE ONLY	16-Jun-2014	2014	04:06 PM	US50E	4000	E	MILE MARKER 10	10.76	CLEAR: BLOWING SAND, SOIL, DIRT,			PDO		NON-COLLISION
INJURY CRASH	18-Feb-2016	2016	08:00 PM	US50E	528	W	RIVERBOAT RD	10.78	CLEAR		3		C	REAR-END
PROPERTY DAMAGE ONLY	30-Jun-2014	2014	10:38 PM	US50E	850	W	MILE MARKER 11	10.84	CLEAR			PDO		NON-COLLISION

2	SEDAN, 4 DOOR	S			TURNING RIGHT	OBSTRUCTED VIEW		FOLLOWED TOO CLOSELY: VISIBILITY OBSTRUCTED	
1	PICKUP				DRIVERLESS-MOVING	VEHICLE			
2	SEDAN	S	75		TURNING LEFT	APPARENTLY NORMAL		FAILED TO YIELD RIGHT OF WAY	
2	CARRY-ALL	S	27		STOPPED	APPARENTLY NORMAL		OTHER IMPROPER DRIVING	SLOW/STOPPED VEHIC
2	SEDAN, 4 DOOR	N			GOING STRAIGHT			FOLLOWED TOO CLOSELY	
2	UTILITY	S	35		GOING STRAIGHT	APPARENTLY NORMAL			SLOW/STOPPED VEHIC
2	STATION WAGON	W	36		GOING STRAIGHT	APPARENTLY NORMAL		FOLLOWED TOO CLOSELY	SLOW/STOPPED VEHIC
2	CARRY-ALL	W	43	2	GOING STRAIGHT	FELL ASLEEP, FAINTED, FATIGUED, ETC.		FAILED TO YIELD RIGHT OF WA	SLOW/STOPPED VEHIC
5	SEDAN, 4 DOOR	W	68		GOING STRAIGHT	HAD BEEN DRINKING		DROVE LEFT OF CENTER	MEDIAN BARRIER: HIG
2	UTILITY	E	27	2	GOING STRAIGHT	INATTENTION/DISTRACTED	ELECTRONIC EQUIPME	FOLLOWED TOO CLOSELY	
1	PICKUP	E	38	1	GOING STRAIGHT	APPARENTLY NORMAL		OBJECT AVOIDANCE	HORSE
1	SEDAN, 4 DOOR	W	49		TRAVELING WRONG W	ILLNESS		DROVE LEFT OF CENTER	CROSS MEDIAN/CENTE
1	PICKUP	W	54	1	OTHER	APPARENTLY NORMAL		DROVE LEFT OF CENTER	HORSE: CROSS MEDIA
1	CARRY-ALL	W	24		GOING STRAIGHT	APPARENTLY NORMAL		OTHER IMPROPER DRIVING	RAN OFF ROAD RIGHT
1	SEDAN	W	25		GOING STRAIGHT	INATTENTION/DISTRACTED	ELECTRONIC EQUIPME	RAN OFF ROAD	RAN OFF ROAD LEFT:
1	SEDAN	E	67		GOING STRAIGHT			DROVE LEFT OF CENTER	HIGHWAY TRAFFIC SIG
2	SEDAN, 4 DOOR	W	69	2	NOT REPORTED	APPARENTLY NORMAL		UNSAFE LANE CHANGE	
1	CARRY-ALL	N			GOING STRAIGHT	APPARENTLY NORMAL		UNKNOWN	
1	CARRY-ALL	W	61	2	GOING STRAIGHT	APPARENTLY NORMAL			HORSE
1	PICKUP	E	56		GOING STRAIGHT	HAD BEEN DRINKING		OTHER IMPROPER DRIVING	RAN OFF ROAD RIGHT
1	MOTORIZED HOME	E	52	2	GOING STRAIGHT	APPARENTLY NORMAL		MECHANICAL DEFECTS: ROAD	FIRE/EXPLOSION
2	CARRY-ALL	E	66		TURNING LEFT	APPARENTLY NORMAL		FAILED TO YIELD RIGHT OF WAY	
1	CARRY-ALL	W	27	1	GOING STRAIGHT	APPARENTLY NORMAL			HORSE
2	SEDAN, 4 DOOR	E	26	1	GOING STRAIGHT	HAD BEEN DRINKING		DRIVING TOO FAST FOR CONDIT	IONS: FAILURE TO KI
1	HARDTOP, 4 DOOR	E	40		GOING STRAIGHT	APPARENTLY NORMAL		OBJECT AVOIDANCE	DOG/COYOTE: RAN OF
1	CARRY-ALL	E	76		GOING STRAIGHT	ILLNESS: FELL ASLEEP, FAINTED, FATIGUED, ETC		RAN OFF ROAD	RAN OFF ROAD RIGHT
1	HARDTOP, 2 DOOR				GOING STRAIGHT				FIRE/EXPLOSION
1	MOPED	E	60	2	GOING STRAIGHT	APPARENTLY NORMAL		MECHANICAL DEFECTS: ROAD	EQUIPMENT FAILURE (
1	CARRY-ALL	E			GOING STRAIGHT	APPARENTLY NORMAL		DRIVING TOO FAST FOR CONDITIONS	
2	UTILITY	N	61	1	TURNING LEFT	APPARENTLY NORMAL		FAILED TO YIELD RIGHT OF WAY	
1	SEDAN, 4 DOOR	W	75		NOT REPORTED	ILLNESS		DROVE LEFT OF CENTER	RAN OFF ROAD LEFT:
1	PICKUP	E	74		GOING STRAIGHT	FELL ASLEEP, FAINTED, FATIGUED, ETC.		FAILURE TO KEEP IN PROPER	RAN OFF ROAD RIGHT
2	SEDAN, 2 DOOR	W			GOING STRAIGHT	APPARENTLY NORMAL		DRIVING TOO FAST FOR CONDITIONS	
2	PICKUP	E	37	1	GOING STRAIGHT	APPARENTLY NORMAL		FAILURE TO KEEP IN PROPER	LANE OR RUNNING OF
1	SEDAN, 4 DOOR	E	38	2	GOING STRAIGHT	APPARENTLY NORMAL			HORSE
2	PICKUP	W	21	2	GOING STRAIGHT	APPARENTLY NORMAL		FAILURE TO KEEP IN PROPER	RAN OFF ROAD RIGHT
2	HARDTOP, 4 DOOR	N	73		TURNING LEFT	APPARENTLY NORMAL		FAILED TO YIELD RIGHT OF WAY	
2	SEDAN	W	30	2	GOING STRAIGHT	DRUG INVOLVEMENT			
2	COUPE	E	46	1	GOING STRAIGHT	DRUG INVOLVEMENT		FOLLOWED TOO CLOSELY	
2	PICKUP	W	66	1	TURNING LEFT	APPARENTLY NORMAL		FAILED TO YIELD RIGHT OF WAY	
2	SEDAN, 4 DOOR	N	18		TURNING LEFT	DRUG INVOLVEMENT: OTHER IMPROPER DRIVING		FAILED TO YIELD RIGHT OF WAY	
1	UTILITY	E	40	2	GOING STRAIGHT	APPARENTLY NORMAL		UNKNOWN	
1	CARRY-ALL	E	52	2	GOING STRAIGHT	APPARENTLY NORMAL			HORSE
2	PICKUP	E	49	2	TURNING RIGHT	APPARENTLY NORMAL		FAILED TO YIELD RIGHT OF WA	SLOW/STOPPED VEHIC
2	CARRY-ALL	E	80		TURNING LEFT	APPARENTLY NORMAL		FAILED TO YIELD RIGHT OF WAY	
1	PICKUP	E	69		GOING STRAIGHT	APPARENTLY NORMAL			HORSE
2	HATCHBACK, 2 DOOR	N			GOING STRAIGHT	APPARENTLY NORMAL		MECHANICAL DEFECTS: ROAD DEFECT	
2	SEDAN, 2 DOOR	S			TURNING LEFT	APPARENTLY NORMAL		FAILED TO YIELD RIGHT OF WAY	
1	SEDAN, 2 DOOR	E			GOING STRAIGHT	APPARENTLY NORMAL			
1	SEDAN, 2 DOOR	E			GOING STRAIGHT	APPARENTLY NORMAL		UNKNOWN	
3	PICKUP	W	55	2	NOT REPORTED	HAD BEEN DRINKING		DRIVING TOO FAST FOR COND	RAN OFF ROAD LEFT:
1	HARDTOP, 2 DOOR	E			GOING STRAIGHT	APPARENTLY NORMAL		OBJECT AVOIDANCE	

CARRY-ALL	S			STOPPED	APPARENTLY NORMAL					LYSO	2247154
										LYSO	2309787
PICKUP	W	66		GOING STRAIGHT	APPARENTLY NORMAL		DRY	DAYLIGHT		NHP	2292780
CARRY-ALL	S	62		STOPPED	APPARENTLY NORMAL	SLOW/STOPPED VEHICLE	DRY	DAYLIGHT	NONE	NHP	2366993
HATCHBACK, 2 DOOR	N			GOING STRAIGHT					NONE	LYSO	2224183
UTILITY	S	61		STOPPED	APPARENTLY NORMAL		DRY	DAYLIGHT	NONE	NHP	2418348
SEDAN, 4 DOOR	W	59		STOPPED	APPARENTLY NORMAL		DRY	DAYLIGHT	NONE	NHP	2326607
SEDAN	W	45	2	STOPPED	APPARENTLY NORMAL		DRY	DAYLIGHT	NONE	NHP	2523201
HATCHBACK, 2 DOOR	E	29		GOING STRAIGHT	APPARENTLY NORMAL	HIGHWAY TRAFFIC SIGN P	DRY	DARK - SPOT LIGH	NONE	NHP	2214434
SEDAN	E	25	2	GOING STRAIGHT	APPARENTLY NORMAL		DRY	DAYLIGHT		NHP	2383005
							DRY	DARK - SPOT LIGH	ANIMAL IN ROA	NHP	2323770
ERLINE: RAN OFF ROAD RIGHT							DRY	DAYLIGHT	NONE	NHP	2297136
N/CENTERLINE: OVERTURN/ROLLOVER							DRY	DARK - NO LIGHTI	NONE	NHP	2323769
: OVERTURN/ROLLOVER							DRY	DAYLIGHT	NONE	NHP	2523214
OTHER POST, POLE OR SUPPORT: OTHER POST, POLE OR SUPPORT							DRY	DAYLIGHT		NHP	2328379
SN POST							DRY	DAYLIGHT	NONE	NHP	2383757
SEDAN, 2 DOOR	W	24	2	GOING STRAIGHT	APPARENTLY NORMAL		DRY	DAYLIGHT	NONE	NHP	2325326
									NONE	LYSO	2247048
							DRY	DARK - NO LIGHTI	ANIMAL IN ROA	NHP	2419259
: LIGHT/LUMINARY SUPPORT: OTHER POST, POLE OR SUPPORT							DRY	DAYLIGHT	NONE	NHP	2237354
							DRY	DAYLIGHT	NONE	NHP	2420220
SEDAN, 4 DOOR	W	52		GOING STRAIGHT	APPARENTLY NORMAL		DRY	DAYLIGHT	NONE	NHP	2339577
							DRY	DARK - NO LIGHTI	ANIMAL IN ROA	NHP	2415576
SEDAN, 4 DOOR	E	39	1	GOING STRAIGHT	APPARENTLY NORMAL	GUARDRAIL FACE	DRY	DARK - NO LIGHTI	NONE	NHP	2226644
IF ROAD RIGHT: OTHER POST, POLE OR SUPPORT							DRY	DAYLIGHT	ANIMAL IN ROA	NHP	2490014
: TREE/SHRUB							DRY	DARK - SPOT LIGH	NONE	NHP	2357635
							DRY	DAYLIGHT	NONE	NHP	2492367
BLOWN TIRE, BRAKE FAILURE, ETC.): OVERTURN/ROLLOVER							DRY	DAYLIGHT	NONE	NHP	2289189
									NONE	LYSO	2234095
SEDAN, 4 DOOR	E	19	1	GOING STRAIGHT	APPARENTLY NORMAL		DRY	DAYLIGHT	NONE	NHP	2417927
UTILITY POLE: FENCE/WALL: FIRE/EXPLOSION							DRY	DAYLIGHT		NHP	2413678
: GUARDRAIL END: OVERTURN/ROLLOVER							DRY	DAYLIGHT	NONE	NHP	2281923
PICKUP	W			GOING STRAIGHT	APPARENTLY NORMAL					NHP	2277622
PICKUP	E	41	1	GOING STRAIGHT	APPARENTLY NORMAL		DRY	DUSK	NONE	NHP	2263007
							DRY	DARK - NO LIGHTI	WET, ICY, SNO	NHP	2213664
SEDAN	E	48	2	GOING STRAIGHT	APPARENTLY NORMAL		DRY	DAYLIGHT		NHP	2357551
CARRY-ALL	E	58		GOING STRAIGHT	APPARENTLY NORMAL		DRY	DAYLIGHT	NONE	NHP	2211767
DUMP	W	51	2	GOING STRAIGHT	APPARENTLY NORMAL		DRY	DAYLIGHT	OTHER HIGHW	NHP	2393611
UTILITY	E	28	1	GOING STRAIGHT	APPARENTLY NORMAL		DRY	DAYLIGHT		NHP	2325519
PICKUP	E	62	1	GOING STRAIGHT			DRY	DARK - SPOT LIGH	NONE	NHP	2418505
SEMI	E	61		GOING STRAIGHT	APPARENTLY NORMAL	OVERTURN/ROLLOVER	DRY	DAYLIGHT	NONE	NHP	2272079
							DRY	DAYLIGHT	DEBRIS	NHP	2380268
							DRY	DARK - SPOT LIGH	ANIMAL IN ROA	NHP	2326185
PICKUP	E	65	2	TURNING RIGHT	APPARENTLY NORMAL		DRY	DAYLIGHT	NONE	NHP	2290243
SEDAN, 4 DOOR	W	72		GOING STRAIGHT	APPARENTLY NORMAL		DRY	DAYLIGHT	NONE	NHP	2365546
							DRY	DARK - SPOT LIGH	ANIMAL IN ROA	NHP	2211911
COUPE	N			GOING STRAIGHT	APPARENTLY NORMAL					LYSO	2247162
SEDAN, 4 DOOR	W			GOING STRAIGHT	APPARENTLY NORMAL					NHP	2288085
										NHP	2268350
										NHP	2274690
UTILITY	W	36	2	GOING STRAIGHT	APPARENTLY NORMAL		DRY	DARK - SPOT LIGHTING		NHP	2226926
									NONE	NHP	2275352

PROPERTY DAMAGE ONLY	15-May-2015	2015	03:01 PM	US50E	175	W	RIVERBOAT RD	10.85	RAIN			PDO		NON-COLLISION
INJURY CRASH	1-Feb-2018	2018	08:20 PM	US50E	100	W	RIVERBOAT RD	10.86	CLEAR		1		C	ANGLE
PROPERTY DAMAGE ONLY	28-Oct-2014	2014	06:49 AM	US50E	75	W	RIVERBOAT RD	10.86	CLEAR			PDO		NON-COLLISION
PROPERTY DAMAGE ONLY	18-Mar-2017	2017	01:43 PM	US50E	50	W	RIVERBOAT RD	10.87	CLOUDY			PDO		REAR-END
INJURY CRASH	20-Apr-2016	2016	04:40 PM	US50E	30	W	RIVERBOAT RD	10.87	CLOUDY		1		C	REAR-END
INJURY CRASH	24-Nov-2015	2015	01:16 PM	US50E			AT INT RIVERBOAT RD	10.88	RAIN		2		C	ANGLE
INJURY CRASH	9-Oct-2013	2013	02:03 PM	US50E			AT INT RIVERBOAT RD	10.88	CLOUDY		2		C	ANGLE
INJURY CRASH	26-Aug-2015	2015	11:25 PM	US50E			AT INT CARDELLI RD	10.88	CLEAR		1		C	NON-COLLISION
PROPERTY DAMAGE ONLY	1-Dec-2016	2016	05:25 PM	US50E			AT INT RIVERBOAT RD	10.88	CLEAR			PDO		ANGLE
PROPERTY DAMAGE ONLY	12-Feb-2014	2014	07:39 AM	RIVERBOAT RD			AT INT US50E		CLEAR			PDO		REAR-END
PROPERTY DAMAGE ONLY	8-Dec-2014	2014	07:34 AM	RIVERBOAT RD			AT INT US50E		CLOUDY			PDO		REAR-END
INJURY CRASH	31-Jan-2015	2015	05:31 PM	RIVERBOAT RD			AT INT US50E		CLEAR		7		C	ANGLE
INJURY CRASH	13-Jul-2015	2015	01:42 PM	RIVERBOAT RD			AT INT US50E		CLEAR		1		C	REAR-END
PROPERTY DAMAGE ONLY	21-Sep-2015	2015	01:30 PM	RIVERBOAT RD			AT INT US50E		CLEAR			PDO		REAR-END
INJURY CRASH	18-Aug-2016	2016	11:47 AM	RIVERBOAT RD			AT INT US50E		CLEAR		1		C	ANGLE
PROPERTY DAMAGE ONLY	18-Nov-2015	2015	06:48 AM	US50E	450	E	CARDELLI RD	10.96	CLEAR			PDO		SIDESWIPE, ANGLE
PROPERTY DAMAGE ONLY	19-Dec-2014	2014	07:14 PM	US50E	528	W	OCCIDENTAL DR	11.04	CLOUDY			PDO		NON-COLLISION
INJURY CRASH	20-Nov-2016	2016	04:40 AM	US50E	300	E	MILE MARKER 11	11.06	CLEAR		1		C	NON-COLLISION
PROPERTY DAMAGE ONLY	20-Dec-2014	2014	05:36 PM	US50E	380	W	OCCIDENTAL DR	11.06	CLOUDY			PDO		NON-COLLISION
PROPERTY DAMAGE ONLY	26-May-2014	2014	03:50 PM	US50E	400	E	MILE MARKER 11	11.08	CLEAR			PDO		NON-COLLISION
INJURY CRASH	2-May-2017	2017	07:52 PM	US50E	540	E	MILE MARKER 11	11.10	CLEAR		2		B	ANGLE
PROPERTY DAMAGE ONLY	5-Nov-2013	2013	00:20 AM	US50E	600	E	MILE MARKER 11	11.11	CLEAR			PDO		NON-COLLISION
PROPERTY DAMAGE ONLY	23-Sep-2014	2014	10:45 PM	US50E			AT INT OCCIDENTAL DR	11.13	CLOUDY			PDO		NON-COLLISION
PROPERTY DAMAGE ONLY	27-Jun-2015	2015	05:14 PM	OCCIDENTAL DR			AT INT US50E		CLOUDY			PDO		ANGLE
INJURY CRASH	27-Oct-2015	2015	01:15 PM	OCCIDENTAL DR			AT INT US50E		CLOUDY		1		C	ANGLE
PROPERTY DAMAGE ONLY	3-Mar-2016	2016	06:10 PM	OCCIDENTAL DR			AT INT US50E		CLEAR			PDO		ANGLE
PROPERTY DAMAGE ONLY	3-Jan-2017	2017	05:25 PM	OCCIDENTAL DR	10	S	US50E		RAIN			PDO		REAR-END
PROPERTY DAMAGE ONLY	25-Jul-2017	2017	05:00 AM	US50E	61	E	OCCIDENTAL DR	11.15	CLOUDY			PDO		ANGLE
INJURY CRASH	16-May-2016	2016	10:29 PM	US50E	1200	E	MILE MARKER 11	11.23	CLEAR		3		B	SIDESWIPE, OVERTAKING
FATAL CRASH	14-Oct-2015	2015	10:05 PM	US50E	1584	E	MILE MARKER 11	11.30	CLEAR		1	1	K	NON-COLLISION
INJURY CRASH	13-Feb-2014	2014	08:40 PM	US50E	700	W	FORT CHURCHILL RD	11.42	CLEAR		1		C	SIDESWIPE, OVERTAKING
PROPERTY DAMAGE ONLY	28-Sep-2017	2017	10:36 PM	US50E	100	W	FORT CHURCHILL RD	11.53	CLEAR			PDO		NON-COLLISION
PROPERTY DAMAGE ONLY	2-Dec-2016	2016	07:12 PM	US50E			AT INT SIX MILE CANYON RD	11.55	CLEAR			PDO		NON-COLLISION
PROPERTY DAMAGE ONLY	27-Sep-2017	2017	05:31 PM	US50E	22	E	FORT CHURCHILL RD	11.55				PDO		ANGLE
FATAL CRASH	10-Jul-2013	2013	03:30 PM	US50E	500	E	SIX MILE CANYON RD	11.64	CLEAR		3		K	HEAD-ON
PROPERTY DAMAGE ONLY	29-Nov-2014	2014	06:00 PM	US50E	500	E	FORT CHURCHILL RD	11.64	CLEAR			PDO		HEAD-ON
PROPERTY DAMAGE ONLY	7-Oct-2017	2017	10:04 PM	US50E	500	E	SIX MILE CANYON RD	11.64	CLEAR			PDO		NON-COLLISION
INJURY CRASH	6-Jun-2016	2016	07:26 AM	US50E	1056	E	FORT CHURCHILL RD	11.75	CLEAR		1		B	NON-COLLISION
INJURY CRASH	19-Jan-2015	2015	05:45 PM	US50E	334	W	MILE MARKER 12	11.94	CLEAR		1		C	UNKNOWN
PROPERTY DAMAGE ONLY	8-Dec-2016	2016	02:25 AM	US50E			AT INT LA FOND AVE	11.94	CLOUDY: SNOW			PDO		NON-COLLISION
PROPERTY DAMAGE ONLY	18-Oct-2015	2015	08:30 PM	US50E	2640	E	SIX MILE CANYON RD	12.05	CLOUDY: RAIN			PDO		NON-COLLISION
PROPERTY DAMAGE ONLY	13-Sep-2015	2015	04:10 PM	US50E	500	W	MARK TWAIN AVE	12.19	CLEAR			PDO		NON-COLLISION
INJURY CRASH	8-Oct-2015	2015	07:36 PM	US50E	1212	E	MILE MARKER 12	12.23	CLEAR		1			NON-COLLISION
INJURY CRASH	1-Oct-2016	2016	03:20 AM	US50E	1320	E	MILE MARKER 12	12.25	CLEAR		1		C	NON-COLLISION
PROPERTY DAMAGE ONLY	19-Dec-2013	2013	08:15 PM	US50E	2600	W	MILE MARKER 13	12.51	CLEAR			PDO		NON-COLLISION
PROPERTY DAMAGE ONLY	2-Dec-2017	2017	03:40 PM	US50E	1250	W	N PINENUT DR	12.59	CLEAR			PDO		SIDESWIPE, OVERTAKING
PROPERTY DAMAGE ONLY	13-Sep-2017	2017	07:03 AM	US50E	150	E	N PINENUT DR	12.86	CLEAR			PDO		NON-COLLISION
PROPERTY DAMAGE ONLY	16-Aug-2016	2016	07:30 PM	US50E	1500	W	N RAINBOW DR	13.00	CLOUDY			PDO		NON-COLLISION
PROPERTY DAMAGE ONLY	11-Oct-2017	2017	10:35 PM	US50E	350	E	MILE MARKER 13	13.07	CLEAR			PDO		NON-COLLISION
PROPERTY DAMAGE ONLY	19-Jan-2017	2017	03:03 PM	US50E	500	E	MILE MARKER 13	13.09	CLOUDY			PDO		BACKING
PROPERTY DAMAGE ONLY	25-Feb-2016	2016	05:59 AM	US50E	929	E	MILE MARKER 13	13.18	CLEAR			PDO		NON-COLLISION
PROPERTY DAMAGE ONLY	14-Nov-2017	2017	08:20 AM	US50E	400	W	N RAINBOW DR	13.21	CLEAR			PDO		NON-COLLISION

1	SEDAN, 4 DOOR	E			GOING STRAIGHT	APPARENTLY NORMAL			
2	SEDAN, 4 DOOR	E	39		TURNING LEFT	APPARENTLY NORMAL		FAILED TO YIELD RIGHT OF WAY	
1	SEDAN, 4 DOOR	W			GOING STRAIGHT	APPARENTLY NORMAL		OBJECT AVOIDANCE	
2	SEDAN, 4 DOOR	E	57		CHANGING LANES	APPARENTLY NORMAL		DRIVING TOO FAST FOR COND	SLOW/STOPPED VEHIC
2	CARRY-ALL	W	42	2	TURNING RIGHT	APPARENTLY NORMAL			SLOW/STOPPED VEHIC
2	CARRY-ALL	S	49		GOING STRAIGHT	APPARENTLY NORMAL		FAILED TO YIELD RIGHT OF WAY	
2	SEDAN, 4 DOOR	W	56		TURNING RIGHT			DROVE LEFT OF CENTER	SLOW/STOPPED VEHIC
1	UTILITY	E	30		NOT REPORTED	APPARENTLY NORMAL		RAN OFF ROAD	DOG/COYOTE: RAN OF
2	CARRY-ALL	E	72		TURNING LEFT	APPARENTLY NORMAL		FAILED TO YIELD RIGHT OF WAY	
2	SEDAN, 4 DOOR	S			TURNING RIGHT	INATTENTION/DISTRACTED	UNKNOWN	FOLLOWED TOO CLOSELY	
2	HATCHBACK, 4 DOOR	S			TURNING RIGHT	INATTENTION/DISTRACTED	RADIO/CD PLAYER	OPERATING VEHICLE IN ERRATIC, RECKLESS, CAREL	
2	UTILITY	S	27		TURNING LEFT	APPARENTLY NORMAL		FAILED TO YIELD RIGHT OF WAY	OVERTURN/ROLLOVER
2	STATION WAGON	S	22	1	GOING STRAIGHT	OTHER IMPROPER DRIVING		DRIVING TOO FAST FOR COND	PARKED MOTOR VEHIC
2	PICKUP	S			TURNING RIGHT	APPARENTLY NORMAL		FOLLOWED TOO CLOSELY	
2	UTILITY	S	24	2	TURNING LEFT	OTHER IMPROPER DRIVING		FAILED TO YIELD RIGHT OF WAY	SLOW/STOPPED VEHIC
2	SEDAN, 4 DOOR	N	17	1	TURNING LEFT	OTHER IMPROPER DRIVING		FAILED TO YIELD RIGHT OF WAY	
1	CARRY-ALL	E			GOING STRAIGHT	APPARENTLY NORMAL			
1	SEDAN	W	23		GOING STRAIGHT	FELL ASLEEP, FAINTED, FATIGUED, ETC.		FAILURE TO KEEP IN PROPER	RAN OFF ROAD RIGHT
1	SEDAN, 4 DOOR	E			GOING STRAIGHT	APPARENTLY NORMAL			
1	HARDTOP, 4 DOOR	E			GOING STRAIGHT	FELL ASLEEP, FAINTED, FATIGUED, ETC.		FAILURE TO KEEP IN PROPER LANE OR RUNNING OFF	
2	SEDAN, 4 DOOR	N	29	2	GOING STRAIGHT	HAD BEEN DRINKING		FAILED TO YIELD RIGHT OF WAY	
1	VAN	E			GOING STRAIGHT	APPARENTLY NORMAL			
1	UTILITY	E			GOING STRAIGHT	APPARENTLY NORMAL			
2	UTILITY	N			TURNING LEFT	APPARENTLY NORMAL		FAILED TO YIELD RIGHT OF WAY	
2	CARRY-ALL	W	76		TURNING LEFT	APPARENTLY NORMAL		FAILED TO YIELD RIGHT OF WAY	
2	VAN	E	17		TURNING LEFT	APPARENTLY NORMAL		FAILED TO YIELD RIGHT OF WAY	
2	CARRY-ALL	N	56	1	GOING STRAIGHT	HAD BEEN DRINKING			SLOW/STOPPED VEHIC
3	SEDAN, 2 DOOR	W			TURNING RIGHT			HIT AND RUN	RAN OFF ROAD RIGHT
3	PICKUP	W	46	2	NOT REPORTED	HAD BEEN DRINKING		FAILURE TO KEEP IN PROPER	CROSS MEDIAN/CENTE
1	COUPE	E	37	1	GOING STRAIGHT	DRUG INVOLVEMENT		UNKNOWN	HORSE: RAN OFF ROA
2	VAN	E		2	CHANGING LANES	APPARENTLY NORMAL		UNSAFE LANE CHANGE	
1	SEDAN, 2 DOOR	E	75	2	GOING STRAIGHT	APPARENTLY NORMAL			HORSE
1	PICKUP	W	51	2	GOING STRAIGHT	APPARENTLY NORMAL			HORSE
2	PICKUP	N	53	2	TURNING LEFT	APPARENTLY NORMAL		DISREGARDED TRAFFIC SIGNS, SIGNALS, ROAD MAR	
2	PICKUP		73	2	CHANGING LANES				
2	CARRY-ALL	E			GOING STRAIGHT	APPARENTLY NORMAL			
1	VAN	E	72	2	GOING STRAIGHT	APPARENTLY NORMAL		UNKNOWN	HORSE
1	PICKUP	W	32		GOING STRAIGHT	APPARENTLY NORMAL		FAILURE TO KEEP IN PROPER	CROSS MEDIAN/CENTE
2	PICKUP	E	40	2	GOING STRAIGHT	FELL ASLEEP, FAINTED, FATIGUED, ETC.			HORSE
1	SEDAN, 4 DOOR	N			TURNING RIGHT	APPARENTLY NORMAL		DRIVING TOO FAST FOR COND	RAN OFF ROAD LEFT:
1	SEDAN, 2 DOOR	E	55	1	GOING STRAIGHT	APPARENTLY NORMAL			DOG/COYOTE
1	SEDAN, 4 DOOR	E	62		BACKING UP	APPARENTLY NORMAL		UNSAFE BACKING	HIGHWAY TRAFFIC SIG
1	SEDAN	E	42	2	GOING STRAIGHT	APPARENTLY NORMAL			HORSE
1	UTILITY	E	21		NOT REPORTED	HAD BEEN DRINKING		FAILURE TO KEEP IN PROPER	RAN OFF ROAD RIGHT
1	CARRY-ALL	E			GOING STRAIGHT	APPARENTLY NORMAL			
2	VAN	E	71	1	GOING STRAIGHT	APPARENTLY NORMAL		UNKNOWN	
1	SEDAN, 4 DOOR	E	51		GOING STRAIGHT	APPARENTLY NORMAL		DRIVING TOO FAST FOR COND	SLOW/STOPPED VEHIC
1	UTILITY	W	23	1	GOING STRAIGHT	APPARENTLY NORMAL			OTHER MOVABLE OBJ
1	HATCHBACK, 4 DOOR	E	59	2	GOING STRAIGHT	APPARENTLY NORMAL			HORSE
2	SEDAN, 4 DOOR	E	50		BACKING UP	APPARENTLY NORMAL		UNSAFE BACKING	SLOW/STOPPED VEHIC
1	SEDAN, 4 DOOR	W	31	2	GOING STRAIGHT	APPARENTLY NORMAL		OBJECT AVOIDANCE	HORSE
1	SEDAN, 4 DOOR	E	67		GOING STRAIGHT	APPARENTLY NORMAL		FAILURE TO KEEP IN PROPER	RAN OFF ROAD RIGHT



SEDAN, 4 DOOR	W	54		GOING STRAIGHT	APPARENTLY NORMAL		DRY	DARK - SPOT LIGHT	NONE	NHP	2290504
										NHP	2420098
PICKUP	E	59		CHANGING LANES	APPARENTLY NORMAL		DRY	DAYLIGHT		NHP	2280767
SEDAN, 4 DOOR	W	47	2	STOPPED	APPARENTLY NORMAL		DRY	DAYLIGHT	NONE	NHP	2367422
HARDTOP, 4 DOOR	E	61		GOING STRAIGHT	APPARENTLY NORMAL		DRY	DAYLIGHT	NONE	NHP	2236908
VAN	S	64		STOPPED	APPARENTLY NORMAL	RAN OFF ROAD RIGHT		DAYLIGHT	NONE	NHP	2212867
OFF ROAD RIGHT: LIGHT/LUMINARY SUPPORT							DRY	DARK - SPOT LIGHT	ANIMAL IN ROAD	NHP	2263038
CARRY-ALL	W	41		GOING STRAIGHT	APPARENTLY NORMAL		DRY	DARK - SPOT LIGHT	NONE	NHP	2295615
SEDAN, 2 DOOR	S			TURNING RIGHT	APPARENTLY NORMAL					LYSO	2341329
SEDAN, 2 DOOR	S			STOPPED	APPARENTLY NORMAL					NHP	2247085
UTILITY	W	42		GOING STRAIGHT	APPARENTLY NORMAL		DRY	DUSK		NHP	2282940
PICKUP	S	36	1	STOPPED	APPARENTLY NORMAL	SLOW/STOPPED VEHICLE	DRY	DAYLIGHT	WEATHER	LYSO	2285537
CARRY-ALL	S			STOPPED	APPARENTLY NORMAL					LYSO	2224161
SEDAN	W	26	2	GOING STRAIGHT	APPARENTLY NORMAL		DRY	DAYLIGHT	NONE	NHP	2234087
SEDAN, 4 DOOR	E	48	1	GOING STRAIGHT	APPARENTLY NORMAL		DRY	DAYLIGHT		NHP	2328259
OFF ROAD: GUARDRAIL END: GUARDRAIL FACE							DRY	DARK - SPOT LIGHTING		NHP	2212512
										NHP	2283498
OFF ROAD: DROVE LEFT OF CENTER: RAN OFF ROAD: UNSAFE LANE CHANGE										NHP	2340702
PICKUP	E	51	2	GOING STRAIGHT	APPARENTLY NORMAL	DITCH	DRY	DARK - NO LIGHTING	NONE	NHP	2283531
										NHP	2273675
										NHP	2380826
										NHP	2264203
PICKUP	E			GOING STRAIGHT	APPARENTLY NORMAL					NHP	2279212
SEDAN, 4 DOOR	S	47		GOING STRAIGHT	APPARENTLY NORMAL		DRY	DAYLIGHT	NONE	NHP	2292671
HARDTOP, 2 DOOR	E	37		GOING STRAIGHT	APPARENTLY NORMAL		DRY	DARK - SPOT LIGHTING	NONE	NHP	2211289
CARRY-ALL	N	25	1	STOPPED	APPARENTLY NORMAL		DRY	DARK - NO LIGHTING	NONE	NHP	2234405
SEDAN, 4 DOOR				PARKED			DRY	DAWN	NONE	NHP	2357752
CARRY-ALL	E	49	2	GOING STRAIGHT	APPARENTLY NORMAL		DRY	DARK - NO LIGHTING	NONE	NHP	2394739
OFF ROAD RIGHT FIXED OBJECT							DRY	DARK - NO LIGHTING	ANIMAL IN ROAD	NHP	2356823
CONVERTIBLE	E	42	2	GOING STRAIGHT	APPARENTLY NORMAL		DRY	DARK - NO LIGHTING	NONE	NHP	2210712
							DRY	DARK - NO LIGHTING	ANIMAL IN ROAD	NHP	2269069
							DRY	DARK - NO LIGHTING	ANIMAL IN ROAD	NHP	2398500
SEDAN	E	41	2	GOING STRAIGHT	APPARENTLY NORMAL		DRY	DAYLIGHT	NONE	NHP	2341417
SEDAN, 4 DOOR		43	2	GOING STRAIGHT			DRY	DAYLIGHT	NONE	NHP	2398424
SEDAN, 4 DOOR	E			GOING STRAIGHT	APPARENTLY NORMAL					NHP	2122447
							DRY	DARK - SPOT LIGHTING	NONE	NHP	2247185
OFF ROAD LINE: RAN OFF ROAD LEFT: OVERTURN/ROLLOVER							DRY	DAYLIGHT	NONE	NHP	2398983
CARRY-ALL	E	69	2	GOING STRAIGHT	HAD BEEN DRINKING	HORSE: OVERTURN/ROLLOVER	DRY	DARK - SPOT LIGHTING	NONE	NHP	2324139
HIGHWAY TRAFFIC SIGN POST										LYSO	2284941
							DRY	DARK - NO LIGHTING	ANIMAL IN ROAD	NHP	2378628
TRAFFIC SIGN POST							DRY	DAYLIGHT	NONE	NHP	2210915
							DRY	DARK - NO LIGHTING	NONE	NHP	2296485
OFF ROAD: GUARDRAIL FACE: GUARDRAIL FACE							DRY	DARK - NO LIGHTING	NONE	NHP	2297676
							DRY	DARK - NO LIGHTING	NONE	NHP	2337768
SEDAN, 4 DOOR	E	67	1	GOING STRAIGHT	APPARENTLY NORMAL		DRY	DAYLIGHT	NONE	NHP	2266549
OBJECT: HORSE							DRY	DAYLIGHT	ANIMAL IN ROAD	NHP	2416500
OBJECT							DRY	DUSK	DEBRIS	NHP	2397602
							DRY	DARK - NO LIGHTING	ANIMAL IN ROAD	NHP	2328117
PICKUP	E	27		STOPPED	APPARENTLY NORMAL		DRY	DAYLIGHT	NONE	NHP	2399148
							DRY	DUSK	NONE	NHP	2358819
OFF ROAD: OVERTURN/ROLLOVER							DRY	DAYLIGHT	NONE	NHP	2227172
							DRY	DAYLIGHT	NONE	NHP	2415299

INJURY CRASH	4-Jul-2015	2015	11:03 PM	US50E		AT INT	N RAINBOW DR	13.28	CLEAR		1		C	NON-COLLISION
PROPERTY DAMAGE ONLY	4-Jul-2015	2015	11:05 PM	US50E	20	E	N RAINBOW DR	13.29	CLOUDY			PDO		NON-COLLISION
INJURY CRASH	2-Mar-2017	2017	08:10 PM	US50E	370	E	N RAINBOW DR	13.35	CLEAR		1		B	NON-COLLISION
PROPERTY DAMAGE ONLY	3-Jul-2015	2015	05:02 AM	US50E	2000	E	MILE MARKER 13	13.38	CLEAR			PDO		NON-COLLISION
PROPERTY DAMAGE ONLY	13-Sep-2017	2017	03:01 PM	US50E	200	W	BRYCE ST	13.59	CLEAR			PDO		REAR-END
INJURY CRASH	14-Mar-2017	2017	07:25 AM	US50E	100	W	CHAVES RD	13.63	CLEAR		1		C	ANGLE / SSO
PROPERTY DAMAGE ONLY	14-Aug-2016	2016	10:20 PM	US50E	500	E	CHAVES RD	13.74	CLEAR			PDO		NON-COLLISION
PROPERTY DAMAGE ONLY	14-Feb-2018	2018	05:46 PM	US50E	150	W	MILE MARKER 14	13.97	CLEAR			PDO		SIDESWIPE, OVERTAKING
INJURY CRASH	2-Feb-2018	2018	04:45 AM	US50E	5	E	MILE MARKER 14	14.00	CLEAR		1		C	NON-COLLISION
INJURY CRASH	23-May-2017	2017	06:25 AM	US50E	1500	E	MILE MARKER 14	14.28	CLEAR		1		C	NON-COLLISION
PROPERTY DAMAGE ONLY	11-Mar-2015	2015	07:17 AM	US50E	1320	W	MILE MARKER 15	14.75	CLOUDY			PDO		NON-COLLISION
FATAL CRASH	5-Jun-2017	2017	2:39 PM	US50E	16896 252	W	CONESTOGA AVE-MM15	14.95	CLOUDY	1	1		K	HEAD-ON
										Sum: 9	Sum: 102	Count: 91		
										Count: 6	Count: 63			
										Total:	160			



1	VAN	E	16		GOING STRAIGHT	FELL ASLEEP, FAINTED, FATIGUED, ETC.	DROVE LEFT OF CENTER	UTILITY POLE
1	HARDTOP, 4 DOOR	W			GOING STRAIGHT	FELL ASLEEP, FAINTED, FATIGUED, ETC.	OBJECT AVOIDANCE	
1	HATCHBACK, 4 DOOR	W	24		GOING STRAIGHT	FELL ASLEEP, FAINTED, FATIGUED, ETC.	RAN OFF ROAD	RAN OFF ROAD RIGHT
1	HATCHBACK, 4 DOOR	E			GOING STRAIGHT	APPARENTLY NORMAL	OBJECT AVOIDANCE	
2	SEDAN, 4 DOOR	W	22	2	GOING STRAIGHT	FELL ASLEEP, FAINTED, FATIGUED, ETC.	OTHER IMPROPER DRIVING	
2	SEDAN, 4 DOOR	W	17	2	CHANGING LANES	APPARENTLY NORMAL	UNSAFE LANE CHANGE	
1	UTILITY	E	61	2	GOING STRAIGHT	APPARENTLY NORMAL		BEAR
2	CARRY-ALL	E	31	2	CHANGING LANES	APPARENTLY NORMAL	UNSAFE LANE CHANGE	
1	CARRY-ALL	E	57	1	GOING STRAIGHT	APPARENTLY NORMAL		HORSE
1	CARRY-ALL	E	50		GOING STRAIGHT		FAILURE TO KEEP IN PROPER	RAN OFF ROAD RIGHT
1	SEDAN, 4 DOOR				GOING STRAIGHT			
2	SEDAN, 4 DOOR	E	75	1	LEAVING LANE	DRUG INVOLVEMENT: PHY; <Null>	FAILURE TO KEEP IN PROPER	PARKED MOTOR VEHIC

							DRY	DARK - SPOT LIGHT	NONE	NHP	2293051
							DRY	DARK - SPOT LIGHT	NONE	NHP	2293052
							DRY	DARK - SPOT LIGHT	NONE	NHP	2366566
PICKUP	W	64	2	GOING STRAIGHT	APPARENTLY NORMAL		DRY	DAYLIGHT	NONE	NHP	2292952
SEDAN, 4 DOOR	W	48	2	GOING STRAIGHT	APPARENTLY NORMAL		DRY	DAYLIGHT	NONE	NHP	2397623
							DRY	DARK - NO LIGHTING	ANIMAL IN ROAD	NHP	2327995
OTHER	E	55	2	GOING STRAIGHT	APPARENTLY NORMAL		DRY	DARK - NO LIGHTING		NHP	2420848
							DRY	DARK - NO LIGHTING	NONE	NHP	2420108
EMBANKMENT: OVERTURN/ROLLOVER							DRY	DAWN	NONE	NHP	2381974
										LYSO	2247219
CARRY-ALL	W	56	<Null>	PARKED	APPARENTLY NORMAL	MOTOR VEHICLE IN TRANS	DRY	DAYLIGHT	<Null>	NHP	2403598

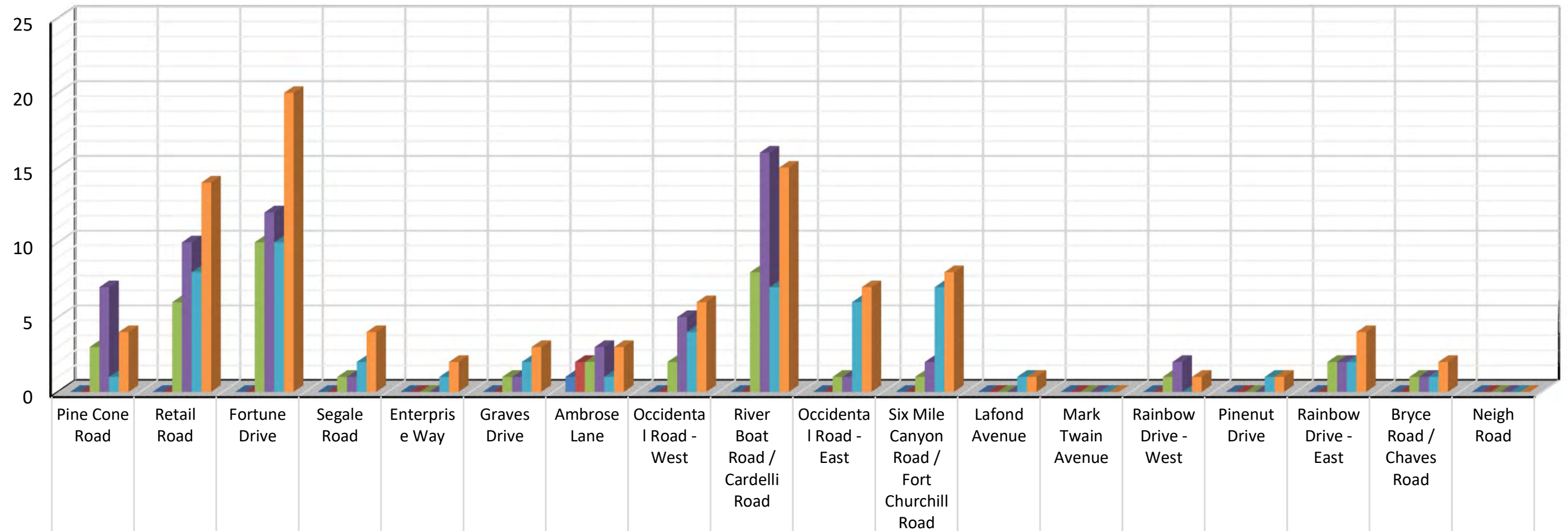
LOCATION	Fatal Crashes	Fatalities	A Injury Crashes	A Injuries	Injury Crashes	Injuries	PDO Crashes	Total Crashes	Angle	Backing	Non-Collision	(Horse)	(Unknown)	(Dog/Coyote)	(Other)	(Pedestrian)	(Bear)	Rear-End	Head On	Sideswipe Same Dir.	Sideswipe Opposite Dir.	Unknown
US 50 MP7-MP12	6	9	5	7	58	95	91	160	40	1	68	19	4	3	2	1	1	29	6	10	3	3
Pine Cone Road	0	0	0	0	3	7	1	4	3	0	0	0	0	0	0	0	0	0	0	0	0	1
Retail Road	0	0	0	0	6	10	8	14	7	1	3	0	0	0	0	0	0	0	1	2	0	0
Fortune Drive	0	0	0	0	10	12	10	20	3	0	2	0	0	0	0	0	0	13	0	1	0	1
Segale Road	0	0	1	1	1	1	2	4	0	0	4	1	0	0	0	0	0	0	0	0	0	0
Enterprise Way	0	0	1	3	0	0	1	2	1	0	1	1	0	0	0	0	0	0	0	0	0	0
Graves Drive	0	0	0	0	1	1	2	3	1	0	2	0	0	0	0	0	0	0	0	0	0	0
Ambrose Lane	1	2	0	0	2	3	1	3	2	0	1	0	0	0	0	0	0	0	0	0	0	0
Occidental Road - West	0	0	0	0	2	5	4	6	1	0	2	2	0	0	0	0	0	3	0	0	0	0
River Boat Road / Cardelli Road	0	0	0	0	8	16	7	15	6	0	3	0	1	1	0	0	0	6	0	0	0	0
Occidental Road - East	0	0	0	0	1	1	6	7	4	0	2	0	0	0	0	0	0	1	0	0	0	0
Six Mile Canyon Road / Fort Ch	0	0	0	0	1	2	7	8	3	0	4	2	0	0	0	0	0	1	0	0	0	0
Lafond Avenue	0	0	0	0	0	0	1	1	0	0	1	0	0	0	0	0	0	0	0	0	0	0
Mark Twain Avenue	0	0	0	0	0	0	0	0	0	0	0	0	0	0	0	0	0	0	0	0	0	0
Rainbow Drive - West	0	0	0	0	1	2	0	1	1	0	0	0	0	0	0	0	0	0	0	0	0	0
Pinenut Drive	0	0	0	0	0	0	1	1	0	0	1	1	0	0	0	0	0	0	0	0	0	0
Rainbow Drive - East	0	0	0	0	2	2	2	4	0	0	4	0	1	0	0	0	0	0	0	0	0	0
Bryce Road / Chaves Road	0	0	0	0	1	1	1	2	0	0	0	0	0	0	0	0	0	1	0	0	1	0
Neigh Road	0	0	0	0	0	0	0	0	0	0	0	0	0	0	0	0	0	0	0	0	0	0

Signalized Intersection
Non-Signalized Intersection

NDOT Crash Data from 07/01/13 thru 07/01/18

## US 50 LY Co. MP 7-15 - All Intersections - Severity

NDOT Crash Data 7/1/13 thru 7/1/18

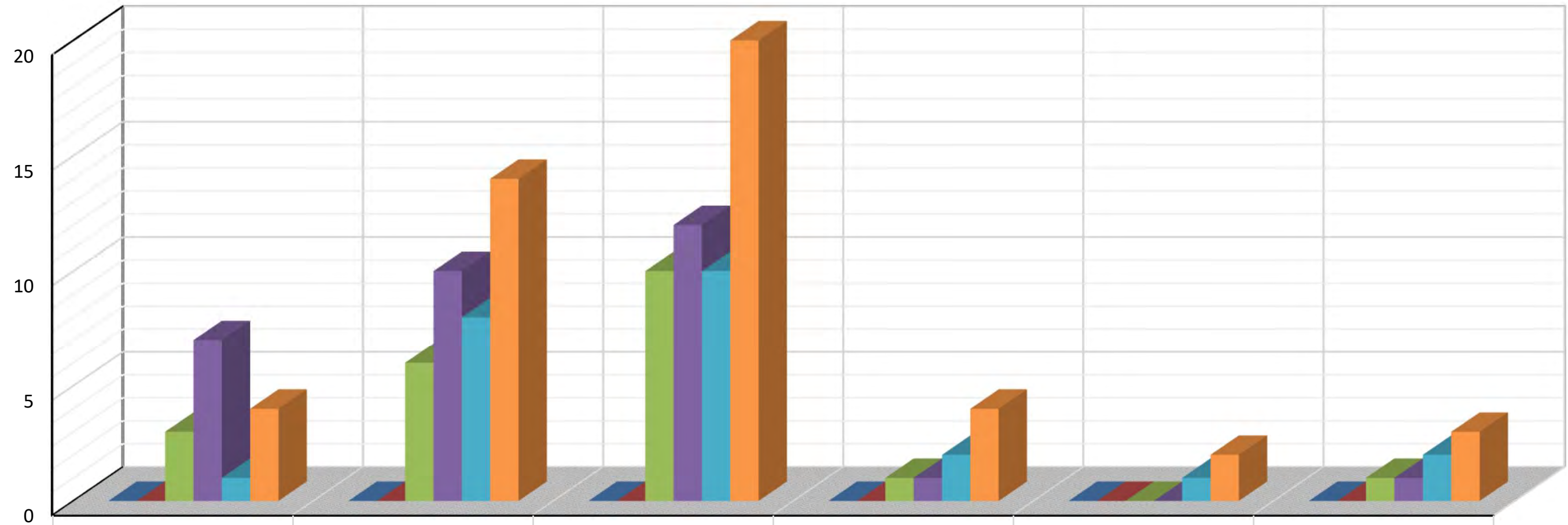


Fatal Crashes	0	0	0	0	0	0	1	0	0	0	0	0	0	0	0	0	0	0
Fatalities	0	0	0	0	0	0	2	0	0	0	0	0	0	0	0	0	0	0
Injury Crashes	3	6	10	1	0	1	2	2	8	1	1	0	0	1	0	2	1	0
Injuries	7	10	12	1	0	1	3	5	16	1	2	0	0	2	0	2	1	0
PDO Crashes	1	8	10	2	1	2	1	4	7	6	7	1	0	0	1	2	1	0
Total Crashes	4	14	20	4	2	3	3	6	15	7	8	1	0	1	1	4	2	0



## US 50 LY Co. MP 7-15 - All Intersections - Severity

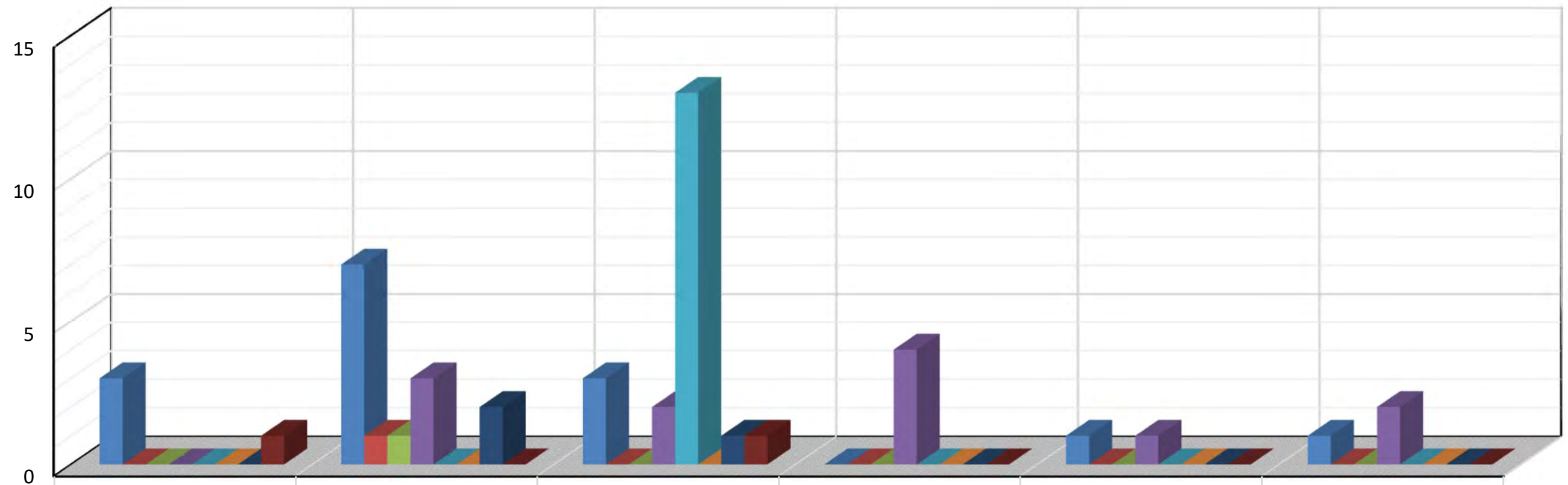
NDOT Crash Data 7/1/13 thru 7/1/18



	Pine Cone Road	Retail Road	Fortune Drive	Segale Road	Enterprise Way	Graves Drive
Fatal Crashes	0	0	0	0	0	0
Fatalities	0	0	0	0	0	0
Injury Crashes	3	6	10	1	0	1
Injuries	7	10	12	1	0	1
PDO Crashes	1	8	10	2	1	2
Total Crashes	4	14	20	4	2	3

# US 50 LY Co. MP 7-15 - All Intersections - Crash Type

NDOT Crash Data 7/1/13 thru 7/1/18

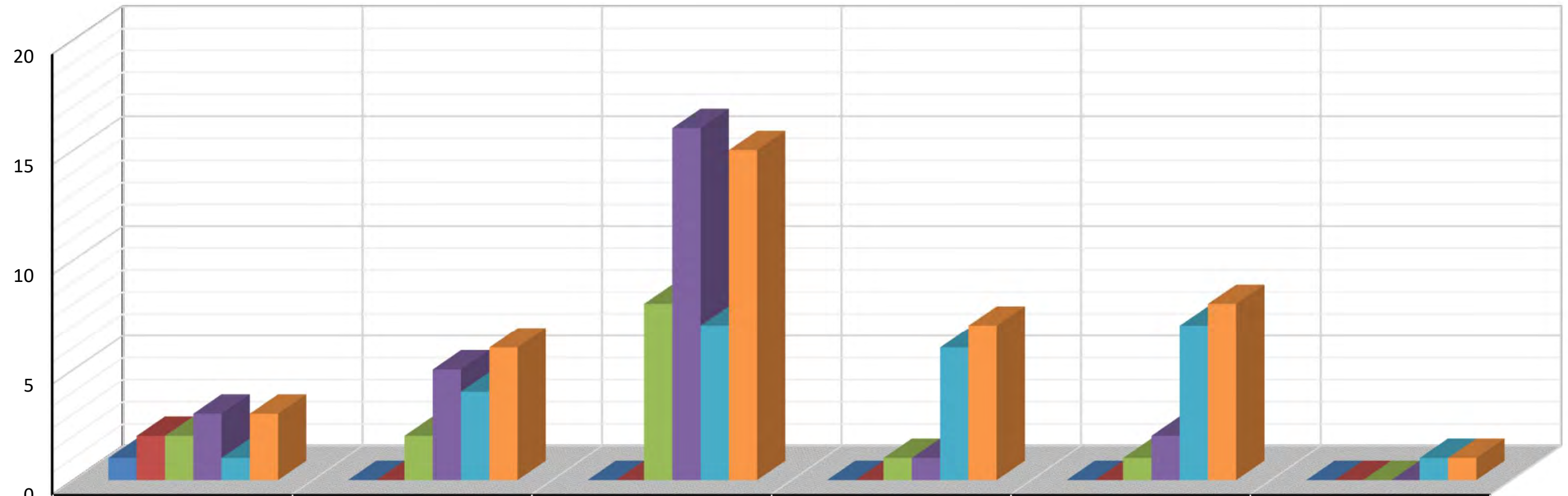


	Pine Cone Road	Retail Road	Fortune Drive	Segale Road	Enterprise Way	Graves Drive
■ Angle	3	7	3	0	1	1
■ Backing	0	1	0	0	0	0
■ Head On	0	1	0	0	0	0
■ Non-Collision	0	3	2	4	1	2
■ Rear-End	0	0	13	0	0	0
■ Sideswipe Opposite Dir.	0	0	0	0	0	0
■ Sideswipe Same Dir.	0	2	1	0	0	0
■ Unknown	1	0	1	0	0	0



## US 50 LY Co. MP 7-15 - All Intersections - Severity

NDOT Crash Data 7/1/13 thru 7/1/18

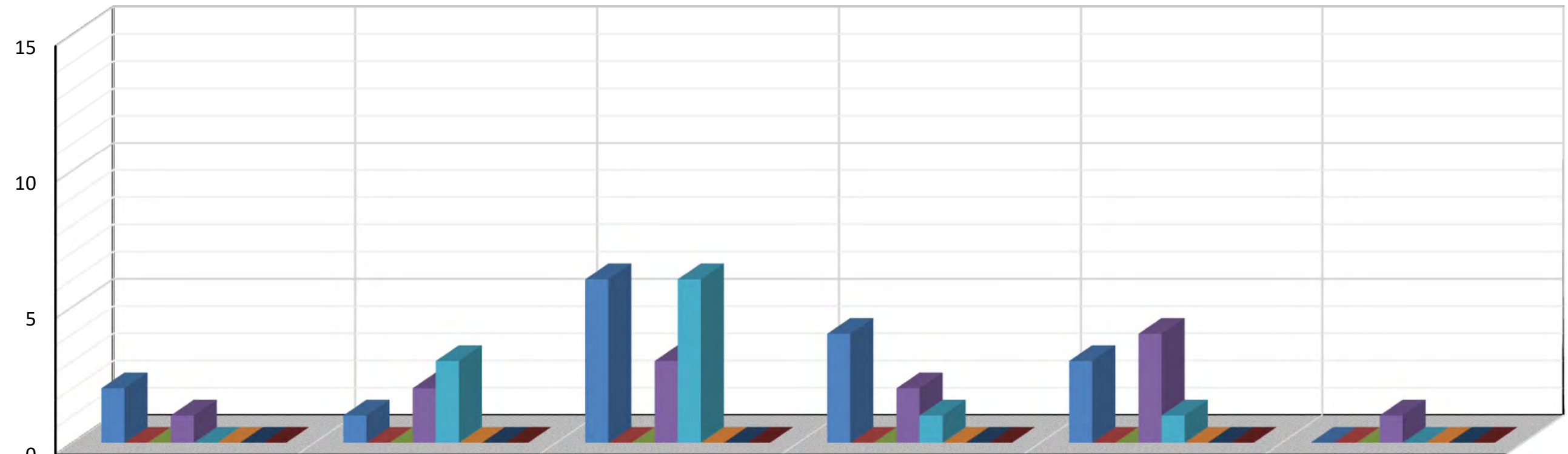


	Ambrose Lane	Occidental Road - West	River Boat Road / Cardelli Road	Occidental Road - East	Six Mile Canyon Road / Fort Churchill Road	Lafond Avenue
Fatal Crashes	1	0	0	0	0	0
Fatalities	2	0	0	0	0	0
Injury Crashes	2	2	8	1	1	0
Injuries	3	5	16	1	2	0
PDO Crashes	1	4	7	6	7	1
Total Crashes	3	6	15	7	8	1



## US 50 LY Co. MP 7-15 - All Intersections - Crash Type

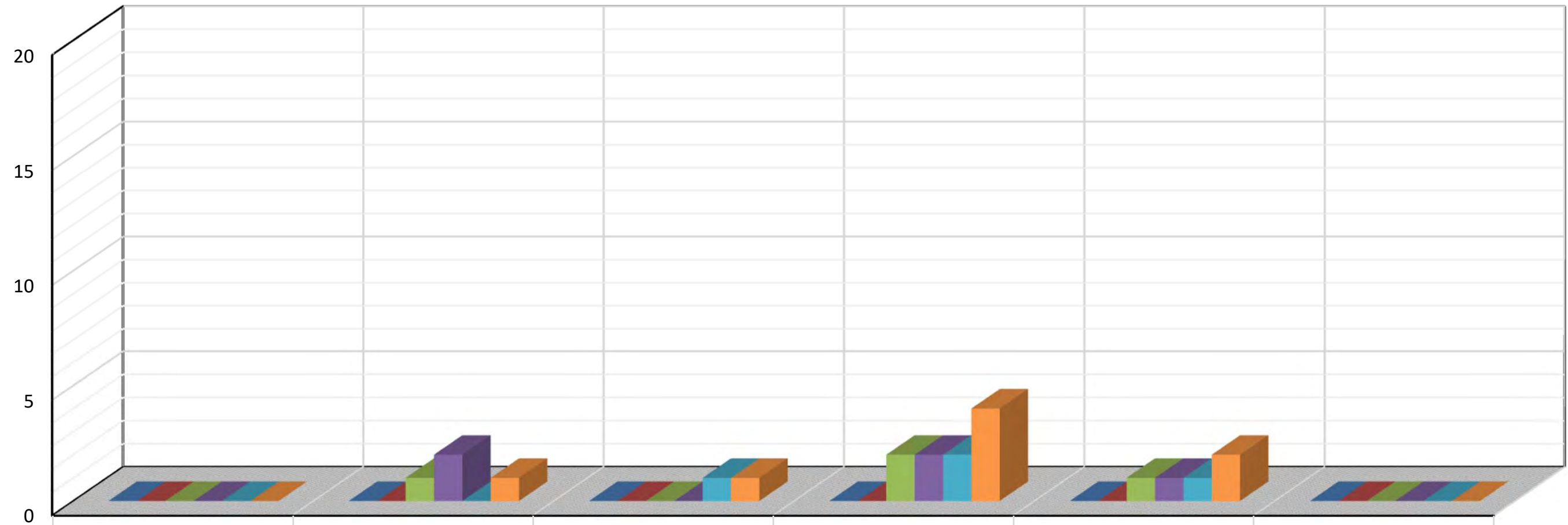
NDOT Crash Data 7/1/13 thru 7/1/18



	Ambrose Lane	Occidental Road - West	River Boat Road / Cardelli Road	Occidental Road - East	Six Mile Canyon Road / Fort Churchill Road	Lafond Avenue
■ Angle	2	1	6	4	3	0
■ Backing	0	0	0	0	0	0
■ Head On	0	0	0	0	0	0
■ Non-Collision	1	2	3	2	4	1
■ Rear-End	0	3	6	1	1	0
■ Sideswipe Opposite Dir.	0	0	0	0	0	0
■ Sideswipe Same Dir.	0	0	0	0	0	0
■ Unknown	0	0	0	0	0	0

# US 50 LY Co. MP 7-15 - All Intersections - Severity

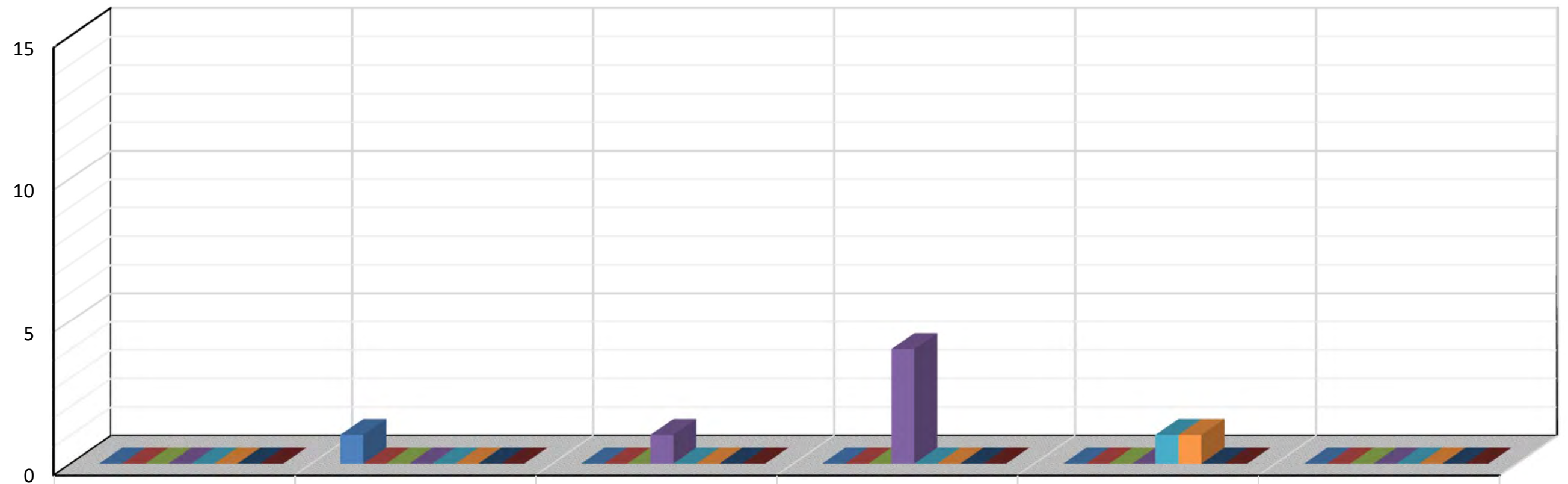
NDOT Crash Data 7/1/13 thru 7/1/18



	Mark Twain Avenue	Rainbow Drive - West	Pinenut Drive	Rainbow Drive - East	Bryce Road / Chaves Road	Neigh Road
Fatal Crashes	0	0	0	0	0	0
Fatalities	0	0	0	0	0	0
Injury Crashes	0	1	0	2	1	0
Injuries	0	2	0	2	1	0
PDO Crashes	0	0	1	2	1	0
Total Crashes	0	1	1	4	2	0

## US 50 LY Co. MP 7-15 - All Intersections - Crash Type

NDOT Crash Data 7/1/13 thru 7/1/18



	Mark Twain Avenue	Rainbow Drive - West	Pinenut Drive	Rainbow Drive - East	Bryce Road / Chaves Road	Neigh Road
■ Angle	0	1	0	0	0	0
■ Backing	0	0	0	0	0	0
■ Head On	0	0	0	0	0	0
■ Non-Collision	0	0	1	4	0	0
■ Rear-End	0	0	0	0	1	0
■ Sideswipe Opposite Dir.	0	0	0	0	1	0
■ Sideswipe Same Dir.	0	0	0	0	0	0
■ Unknown	0	0	0	0	0	0

INTERSECTION DETAIL  
 US50E @ RETAIL RD / RIVER RD  
 01 JUL 13 - 01 JUL 18

COUNTY: LYON

Crash Severity	Crash Date	Crash Year	Crash Time	Primary Street	Distance	Dir	Secondary Street	Weather	Fatalities	Injured	Property Damage Only	Injury Type
PROPERTY DAMAGE ONLY	6-Feb-2016	2016	01:00 AM	US50E	60	E	RETAIL RD	CLEAR			PDO	
INJURY CRASH	10-Nov-2017	2017	05:18 PM	US50E	59	E	RETAIL RD	CLEAR		2		C
PROPERTY DAMAGE ONLY	17-Mar-2014	2014	04:07 PM	US50E		AT INT	RETAIL RD	CLEAR			PDO	
INJURY CRASH	12-Dec-2014	2014	06:55 PM	US50E		AT INT	RETAIL RD	CLOUDY		2		C
INJURY CRASH	29-Dec-2013	2013	01:30 PM	US50E	400	W	RETAIL RD	CLEAR		1		C
PROPERTY DAMAGE ONLY	5-Nov-2015	2015	06:30 PM	US50E		AT INT	RETAIL RD	CLEAR			PDO	
PROPERTY DAMAGE ONLY	18-Feb-2016	2016	08:05 AM	US50E		AT INT	RETAIL RD	SNOW			PDO	
PROPERTY DAMAGE ONLY	11-Sep-2017	2017	01:49 PM	US50E		AT INT	RETAIL RD	CLEAR			PDO	
PROPERTY DAMAGE ONLY	15-Sep-2017	2017	06:41 PM	US50E		AT INT	RETAIL RD	CLEAR			PDO	
PROPERTY DAMAGE ONLY	30-Jan-2016	2016	09:40 PM	US50E	330	W	RETAIL RD	SNOW			PDO	
INJURY CRASH	20-Jan-2017	2017	07:21 AM	US50E	420	W	RETAIL RD	SNOW		2		B
PROPERTY DAMAGE ONLY	3-Apr-2018	2018	01:42 PM	RETAIL RD	25	E	US50E	CLEAR			PDO	
INJURY CRASH	14-Aug-2017	2017	11:35 AM	RETAIL RD		AT INT	US50E	CLEAR		1		C
INJURY CRASH	24-Jan-2018	2018	04:10 PM	RETAIL RD		AT INT	US50E	CLOUDY		2		C

Sum: 0 Sum: 10 Count: 8

Count: 0 Count: 6

Total: 14

Crash Type	Total Vehicles	V1 Type	V1 Dir	V1 Driver Age	V1 Lane Num	V1 Action	V1 Driver Factors	V1 Vehicle Factors
NON-COLLISION	1	SEDAN, 4 DOOR	W	20	2	GOING STRAIGHT	FELL ASLEEP, FAINTED, FATIGUED, ETC.	
REAR-END	2	CARRY-ALL	E	63	1	GOING STRAIGHT	APPARENTLY NORMAL	FOLLOWED TOO CLOSELY
NON-COLLISION	1	PICKUP	E			GOING STRAIGHT	ILLNESS	
ANGLE	2	CARRY-ALL	W	35		TURNING LEFT	APPARENTLY NORMAL	FAILED TO YIELD RIGHT OF WAY
ANGLE	2	HATCHBACK, 4	S	70	1	TURNING LEFT	OTHER IMPROPER DRIVING	FAILED TO YIELD RIGHT OF WAY
SIDESWIPE, MEETING	2	SEDAN	E		1	NOT REPORTED		FAILED TO YIELD RIGHT OF WAY: F
ANGLE	2	CARRY-ALL	S	69		TURNING LEFT	APPARENTLY NORMAL	FAILED TO YIELD RIGHT OF WAY
ANGLE	2	UTILITY	E	27		TURNING LEFT	APPARENTLY NORMAL	FAILED TO YIELD RIGHT OF WAY
ANGLE	2	CARRY-ALL	E	28	2	TURNING LEFT	APPARENTLY NORMAL	FAILED TO YIELD RIGHT OF WAY
NON-COLLISION	1	SEDAN, 4 DOOR	E	55		GOING STRAIGHT	HAD BEEN DRINKING	FAILURE TO KEEP IN PROPER LANE
HEAD-ON	2	CARRY-ALL	E	69	1	GOING STRAIGHT	APPARENTLY NORMAL	DRIVING TOO FAST FOR CONDITION
SIDESWIPE, MEETING	2	PICKUP	E	34		NOT REPORTED	HAD BEEN DRINKING	FAILURE TO KEEP IN PROPER LANE
ANGLE	2	HARDTOP, 4 DOOR	S	16		TURNING LEFT	APPARENTLY NORMAL	UNKNOWN
ANGLE	2	SEDAN, 4 DOOR	S	80	1	TURNING LEFT	APPARENTLY NORMAL	FAILED TO YIELD RIGHT OF WAY

V2 Type	V2 Dir	V2 Driver Age	V2 Lane Num	V2 Action	V2 Driver Factors	V2 Vehicle Factors	Factors Roadway	Lighting	HWY Factors	Agency	Accident Rec Num
PICKUP	E	36	1	GOING S	ILLNESS		DRY	- SPOT LIG	NONE	NHP	2226293
							DRY	- SPOT LIG	NONE	NHP	2415091
									NONE	NHP	2270507
HATCHBACK, 4	E	18		GOING S	APPARENTLY NORMAL		DRY	- SPOT LIG	NONE	NHP	2283184
HATCHBACK, 4	W	29	1	GOING S	APPARENTLY NORMAL		DRY	DAYLIGHT	NONE	NHP	2266963
VAN	E	53	1	GOING S	APPARENTLY NORMAL		DRY	UNKNOWN	NONE	LYSO	2224175
HATCHBACK, 4	W	30		GOING S	APPARENTLY NORMAL		DRY	DAYLIGHT	WET, ICY,	NHP	2226872
HATCHBACK, 4	W	36		GOING S	APPARENTLY NORMAL		DRY	DAYLIGHT	NONE	NHP	2397502
SEDAN, 4 DOOR	W	17	2	GOING S	APPARENTLY NORMAL		DRY	DAWN	NONE	NHP	2397771
OR RUNNING OFF ROAD: UNSAFE LANE CHANGE							DRY	- SPOT LIG	WET, ICY,	NHP	2225817
PICKUP	W	61	1	GOING S	APPARENTLY NORMAL		DRY	DAYLIGHT	WET, ICY,	NHP	2358854
SEDAN, 4 DOOR	S	27		STOPPED	APPARENTLY NORMAL		DRY	DAYLIGHT	NONE	NHP	2522675
SEDAN, 4 DOOR	W	83		GOING S	APPARENTLY NORM	UNKNOWN	DRY	DAYLIGHT	NONE	NHP	2395913
SEDAN, 4 DOOR	W	32	1	GOING S	APPARENTLY NORMAL		WET	DAYLIGHT	NONE	NHP	2419677

INTERSECTION DETAIL  
US50E @ FORTUNE DR  
01 JUL 13 - 01 JUL 18

COUNTY: LYON

Crash Severity	Crash Date	Crash Year	Crash Time	Primary Street	Distance	Dir	Secondary Street	Weather	Fatalities	Injured	Property Damage Only	Injury Type
INJURY CRASH	10-Jun-2017	2017	02:19 PM	US50E	300	E	FORTUNE DR	CLEAR		1		C
PROPERTY DAMAGE ONLY	23-Dec-2015	2015	06:02 PM	US50E	175	E	FORTUNE DR	CLEAR			PDO	
INJURY CRASH	23-May-2018	2018	12:40 PM	US50E	25	E	FORTUNE DR	CLEAR		1		C
INJURY CRASH	20-Jul-2016	2016	08:28 AM	US50E	20	E	FORTUNE DR	CLEAR		1		C
INJURY CRASH	31-Jul-2017	2017	05:58 PM	US50E	5	E	FORTUNE DR	CLEAR		1		C
INJURY CRASH	7-Oct-2013	2013	12:35 PM	US50E		AT INT	FORTUNE DR	CLEAR		1		C
INJURY CRASH	21-Jul-2014	2014	01:16 PM	US50E		AT INT	FORTUNE DR	CLEAR		3		C
INJURY CRASH	9-Nov-2014	2014	11:35 AM	US50E	250	W	FORTUNE DR	CLEAR		1		B
PROPERTY DAMAGE ONLY	5-Sep-2013	2013	07:30 AM	FORTUNE DR		AT INT	US50E	CLEAR			PDO	
PROPERTY DAMAGE ONLY	10-Feb-2014	2014	06:43 AM	FORTUNE DR		AT INT	US50E	CLEAR			PDO	
PROPERTY DAMAGE ONLY	15-Aug-2014	2014	07:49 AM	FORTUNE DR		AT INT	US50E	CLEAR			PDO	
PROPERTY DAMAGE ONLY	24-Sep-2014	2014	07:15 AM	FORTUNE DR		AT INT	US50E	CLEAR			PDO	
PROPERTY DAMAGE ONLY	19-Apr-2015	2015	07:43 PM	FORTUNE DR		AT INT	US50E	CLEAR			PDO	
PROPERTY DAMAGE ONLY	30-Jun-2015	2015	12:20 PM	FORTUNE DR		AT INT	US50E	CLEAR			PDO	
PROPERTY DAMAGE ONLY	18-Jan-2016	2016	04:21 PM	US50E		AT INT	FORTUNE DR	CLEAR			PDO	
PROPERTY DAMAGE ONLY	9-Nov-2017	2017	06:23 AM	US50E		AT INT	FORTUNE DR	CLEAR			PDO	
INJURY CRASH	13-Dec-2017	2017	08:02 AM	US50E	20	W	FORTUNE DR	CLEAR		1		C
INJURY CRASH	10-Mar-2017	2017	08:34 AM	FORTUNE DR	12	N	US50E	CLOUDY		1		C
PROPERTY DAMAGE ONLY	23-Dec-2015	2015	07:56 PM	FORTUNE DR	10	N	US50E	CLEAR			PDO	
INJURY CRASH	1-Jan-2018	2018	03:43 PM	FORTUNE DR		AT INT	US50E	CLEAR		1		C
									Sum: 0	Sum: 12	Count: 10	
									Count: 0	Count: 10		
									Total:	20		

Crash Type	Total Vehicles	V1 Type	V1 Dir	V1 Driver Age	V1 Lane Num	V1 Action	V1 Driver Factors	V1 Vehicle Factors
REAR-END	2	UTILITY	E	27	2	GOING STRAIGHT	INATTENTION/DISTRACTED	FOLLOWED TOO CLOSELY
	5	SEDAN, 4 DOOR	W	68		GOING STRAIGHT	HAD BEEN DRINKING	DROVE LEFT OF CENTER
REAR-END	2	CARRY-ALL	W	43	2	GOING STRAIGHT	FELL ASLEEP, FAINTED, FATIGUED,	FAILED TO YIELD RIGHT OF WAY
REAR-END	2	STATION WAGON	W	36		GOING STRAIGHT	APPARENTLY NORMAL	FOLLOWED TOO CLOSELY
REAR-END	3	SEDAN	W	67	2	GOING STRAIGHT	INATTENTION/DISTRACTED	DRIVING TOO FAST FOR CONDITION
REAR-END	2	PICKUP	E	47		GOING STRAIGHT	OTHER IMPROPER DRIVING	HIT AND RUN
ANGLE	2	SEDAN, 4 DOOR	E	49		TURNING LEFT	APPARENTLY NORMAL	FAILED TO YIELD RIGHT OF WAY
NON-COLLISION	1	SEDAN, 2 DOOR	W	35	1	GOING STRAIGHT	ILLNESS: FELL ASLEEP, FAINTED, F	FAILURE TO KEEP IN PROPER LANE
REAR-END	2	CARRY-ALL	S			TURNING RIGHT	INATTENTION/DISTRACTED	FOLLOWED TOO CLOSELY
REAR-END	2	CARRY-ALL	S			GOING STRAIGHT	APPARENTLY NORMAL	FOLLOWED TOO CLOSELY
REAR-END	2	SEDAN, 4 DOOR	S			TURNING RIGHT		FOLLOWED TOO CLOSELY
REAR-END	2	SEDAN, 4 DOOR	S			TURNING RIGHT	OBSTRUCTED VIEW	FOLLOWED TOO CLOSELY: VISIBILI
NON-COLLISION	1	PICKUP				DRIVERLESS-MOVING VEHICLE		
ANGLE	2	SEDAN	S	75		TURNING LEFT	APPARENTLY NORMAL	FAILED TO YIELD RIGHT OF WAY
REAR-END	2	CARRY-ALL	S	28		TURNING RIGHT	APPARENTLY NORMAL	FOLLOWED TOO CLOSELY
SIDESWIPE, MEETING	2	PICKUP	W	43		GOING STRAIGHT	OTHER IMPROPER DRIVING	FAILURE TO KEEP IN PROPER LANE
ANGLE	2	UTILITY	W	34	1	CHANGING LANES	APPARENTLY NORMAL	DRIVING TOO FAST FOR CONDITION
REAR-END	2	CARRY-ALL	S	27		STOPPED	APPARENTLY NORMAL	OTHER IMPROPER DRIVING
REAR-END	2	SEDAN, 4 DOOR	N			GOING STRAIGHT		FOLLOWED TOO CLOSELY
REAR-END	2	UTILITY	S	35		GOING STRAIGHT	APPARENTLY NORMAL	



V2 Type	V2 Dir	V2 Driver Age	V2 Lane Num	V2 Action	V2 Driver Factors	V2 Vehicle Factors	Factors Roadway	Lighting	HWY Factors	Agency	Accident Rec Num
SEDAN	E	25	2	GOING S	APPARENTLY NORMAL		DRY	DAYLIGHT		NHP	2383005
HATCHBACK, 2	E	29		GOING S	APPARENTLY NORMAL		DRY	- SPOT LIG	NONE	NHP	2214434
SEDAN	W	45	2	STOPPED	APPARENTLY NORMAL		DRY	DAYLIGHT	NONE	NHP	2523201
SEDAN, 4 DOOR	W	59		STOPPED	APPARENTLY NORMAL		DRY	DAYLIGHT	NONE	NHP	2326607
SEDAN	W	38	2	STOPPED	APPARENTLY NORMAL		DRY	DAYLIGHT	NONE	NHP	2395111
PICKUP	E	45		OTHER T	APPARENTLY NORM	UNKNOWN	DRY	DAYLIGHT	UNKNOWN	LYSO	2247025
HATCHBACK, 4	W	57		GOING S	APPARENTLY NORMAL		DRY	DAYLIGHT	NONE	NHP	2276196
OR RUNNING OFF ROAD: DROVE LEFT OF CENTER: RAN OFF ROAD: UNSAFE LANE CHANGE							DRY	DAYLIGHT	NONE	NHP	2281450
SEDAN, 2 DOOR	S			TURNING RIGHT		UNKNOWN			NONE	LYSO	2247012
PICKUP	S			STOPPED	APPARENTLY NORMAL					LYSO	2247083
CARRY-ALL	S			TURNING	APPARENTLY NORMAL					LYSO	2247141
CARRY-ALL	S			STOPPED	APPARENTLY NORMAL					LYSO	2247154
										LYSO	2309787
PICKUP	W	66		GOING S	APPARENTLY NORMAL		DRY	DAYLIGHT		NHP	2292780
SEDAN, 4 DOOR	S	29		TURNING	APPARENTLY NORMAL		DRY	DAYLIGHT	NONE	NHP	2225146
PICKUP	W	49		GOING S	APPARENTLY NORMAL		DRY	DAYLIGHT		NHP	2414956
SEDAN, 4 DOOR	W	31	1	STOPPED	APPARENTLY NORMAL		DRY	DAYLIGHT	NONE	NHP	2417149
CARRY-ALL	S	62		STOPPED	APPARENTLY NORMAL		DRY	DAYLIGHT	NONE	NHP	2366993
HATCHBACK, 2	N			GOING STRAIGHT					NONE	LYSO	2224183
UTILITY	S	61		STOPPED	APPARENTLY NORMAL		DRY	DAYLIGHT	NONE	NHP	2418348

INTERSECTION DETAIL  
 US50E @ SEGALE RD  
 01 JUL 13 - 01 JUL 18

COUNTY: LYON

Crash Severity	Crash Date	Crash Year	Crash Time	Primary Street	Distance	Dir	Secondary Street	Weather	Fatalities	Injured	Property Damage Only	Injury Type
PROPERTY DAMAGE ONLY	3-Feb-2018	2018	03:30 PM	US50E	200	E	SEGALE RD	CLEAR			PDO	
PROPERTY DAMAGE ONLY	9-Dec-2013	2013	12:05 PM	SEGALE RD		AT INT	US50E	CLEAR			PDO	
INJURY CRASH	29-Apr-2016	2016	04:33 PM	US50E		AT INT	SEGALE RD	CLOUDY		1		C
INJURY CRASH	16-Jan-2018	2018	05:50 PM	US50E	150	W	SEGALE RD	CLOUDY		1		A
									Sum: 0	Sum: 2	Count: 2	
									Count: 0	Count: 2		
									Total:	4		

Crash Type	Total Vehicles	V1 Type	V1 Dir	V1 Driver Age	V1 Lane Num	V1 Action	V1 Driver Factors	V1 Vehicle Factors
NON-COLLISION	1	MOTORIZED HC	E	52	2	GOING STRAIGHT	APPARENTLY NORMAL	MECHANICAL DEFECTS: ROAD DEF
NON-COLLISION	1	CARRY-ALL	N			GOING STRAIGHT	APPARENTLY NORMAL	UNKNOWN
NON-COLLISION	1	PICKUP	E	56		GOING STRAIGHT	HAD BEEN DRINKING	OTHER IMPROPER DRIVING
NON-COLLISION	1	CARRY-ALL	W	61	2	GOING STRAIGHT	APPARENTLY NORMAL	

V2 Type	V2 Dir	V2 Driver Age	V2 Lane Num	V2 Action	V2 Driver Factors	V2 Vehicle Factors	Factors Roadway	Lighting	HWY Factors	Agency	Accident Rec Num
ECT							DRY	DAYLIGHT	NONE	NHP	2420220
									NONE	LYSO	2247048
							DRY	DAYLIGHT	NONE	NHP	2237354
							DRY	K - NO LIGH	ANIMAL IN	NHP	2419259

INTERSECTION DETAIL  
 US50E @ ENTERPRISE WAY  
 01 JUL 13 - 01 JUL 18

COUNTY: LYON

Crash Severity	Crash Date	Crash Year	Crash Time	Primary Street	Distance	Dir	Secondary Street	Weather	Fatalities	Injured	Property Damage Only	Injury Type
INJURY CRASH	1-Nov-2016	2016	11:58 AM	US50E		AT INT	ENTERPRISE WAY	CLEAR		3		A
PROPERTY DAMAGE ONLY	17-Nov-2017	2017	06:06 PM	US50E		AT INT	ENTERPRISE WAY	CLEAR			PDO	
									Sum: 0	Sum: 3	Count: 1	
									Count: 0	Count: 1		
									Total:	2		

Crash Type	Total Vehicles	V1 Type	V1 Dir	V1 Driver Age	V1 Lane Num	V1 Action	V1 Driver Factors	V1 Vehicle Factors
ANGLE	2	CARRY-ALL	E	66		TURNING LEFT	APPARENTLY NORMAL	FAILED TO YIELD RIGHT OF WAY
NON-COLLISION	1	CARRY-ALL	W	27	1	GOING STRAIGHT	APPARENTLY NORMAL	

V2 Type	V2 Dir	V2 Driver Age	V2 Lane Num	V2 Action	V2 Driver Factors	V2 Vehicle Factors	Factors Roadway	Lighting	HWY Factors	Agency	Accident Rec Num
SEDAN, 4 DOOR	W	52		GOING S	APPARENTLY NORMAL		DRY	DAYLIGHT	NONE	NHP	2339577
							DRY	K - NO LIGHT	ANIMAL IN	NHP	2415576

INTERSECTION DETAIL  
 US50E @ GRAVES DR  
 01 JUL 13 - 01 JUL 18

COUNTY: LYON

Crash Severity	Crash Date	Crash Year	Crash Time	Primary Street	Distance	Dir	Secondary Street	Weather	Fatalities	Injured	Property Damage Only	Injury Type
PROPERTY DAMAGE ONLY	19-Oct-2017	2017	02:39 PM	US50E	300	E	GRAVES DR	CLEAR			PDO	
INJURY CRASH	24-Dec-2017	2017	01:29 PM	US50E	10	W	GRAVES DR	CLOUDY		1		C
PROPERTY DAMAGE ONLY	15-Jan-2016	2016	08:25 AM	US50E	250	W	GRAVES DR	CLEAR			PDO	
									Sum: 0	Sum: 1	Count: 2	
									Count: 0	Count: 1		
									Total:	3		



Crash Type	Total Vehicles	V1 Type	V1 Dir	V1 Driver Age	V1 Lane Num	V1 Action	V1 Driver Factors	V1 Vehicle Factors
NON-COLLISION	1	SEDAN, 4 DOOR	W	75		NOT REPORTED	ILLNESS	DROVE LEFT OF CENTER
ANGLE	2	UTILITY	N	61	1	TURNING LEFT	APPARENTLY NORMAL	FAILED TO YIELD RIGHT OF WAY
NON-COLLISION	1	CARRY-ALL	E			GOING STRAIGHT	APPARENTLY NORMAL	DRIVING TOO FAST FOR CONDITION

V2 Type	V2 Dir	V2 Driver Age	V2 Lane Num	V2 Action	V2 Driver Factors	V2 Vehicle Factors	Factors Roadway	Lighting	HWY Factors	Agency	Accident Rec Num
							DRY	DAYLIGHT		NHP	2413678
SEDAN, 4 DOOR	E	19	1	GOING S	APPARENTLY NORMAL		DRY	DAYLIGHT	NONE	NHP	2417927
S									NONE	LYSO	2234095

INTERSECTION DETAIL  
 US50E @ AMBROSE LN  
 01 JUL 13 - 01 JUL 18

COUNTY: LYON

Crash Severity	Crash Date	Crash Year	Crash Time	Primary Street	Distance	Dir	Secondary Street	Weather	Fatalities	Injured	Property Damage Only	Injury Type
PROPERTY DAMAGE ONLY	22-Apr-2017	2017	04:45 PM	US50E	50	E	AMBROSE LN	CLEAR			PDO	
FATAL CRASH	22-Apr-2014	2014	11:26 AM	US50E		AT INT	AMBROSE LN	CLEAR	2	1		K
INJURY CRASH	4-Jan-2018	2018	05:27 PM	US50E	5	E	AMBROSE LN	CLEAR		2		B
									Sum: 2	Sum: 3	Count: 1	
									Count: 1	Count: 2		
									Total:	4		

Crash Type	Total Vehicles	V1 Type	V1 Dir	V1 Driver Age	V1 Lane Num	V1 Action	V1 Driver Factors	V1 Vehicle Factors
NON-COLLISION	1	UTILITY	E	40	2	GOING STRAIGHT	APPARENTLY NORMAL	UNKNOWN
ANGLE	2	SEDAN, 4 DOOR	N	18		TURNING LEFT	DRUG INVOLVEMENT: OTHER IMPR	FAILED TO YIELD RIGHT OF WAY
HEAD-ON	2	PICKUP	W	66	1	TURNING LEFT	APPARENTLY NORMAL	FAILED TO YIELD RIGHT OF WAY

V2 Type	V2 Dir	V2 Driver Age	V2 Lane Num	V2 Action	V2 Driver Factors	V2 Vehicle Factors	Factors Roadway	Lighting	HWY Factors	Agency	Accident Rec Num
							DRY	DAYLIGHT	DEBRIS	NHP	2380268
SEMI	E	61		GOING STRAIGHT	APPARENTLY NORMAL		DRY	DAYLIGHT	NONE	NHP	2272079
PICKUP	E	62	1	GOING STRAIGHT		UNKNOWN	DRY	- SPOT LIG	NONE	NHP	2418505

INTERSECTION DETAIL  
 US50E @ RIVERBOAT RD / CARDELLI RD  
 01 JUL 13 - 01 JUL 18

COUNTY: LYON

Crash Severity	Crash Date	Crash Year	Crash Time	Primary Street	Distance	Dir	Secondary Street	Weather	Fatalities	Injured	Property Damage Only	Injury Type
INJURY CRASH	26-Aug-2015	2015	11:25 PM	US50E		AT INT	CARDELLI RD	CLEAR		1		C
INJURY CRASH	24-Nov-2015	2015	01:16 PM	US50E		AT INT	RIVERBOAT RD	RAIN		2		C
PROPERTY DAMAGE ONLY	1-Dec-2016	2016	05:25 PM	US50E		AT INT	RIVERBOAT RD	CLEAR			PDO	
INJURY CRASH	9-Oct-2013	2013	02:03 PM	US50E		AT INT	RIVERBOAT RD	CLOUDY		2		C
PROPERTY DAMAGE ONLY	28-Oct-2014	2014	06:49 AM	US50E	75	W	RIVERBOAT RD	CLEAR			PDO	
PROPERTY DAMAGE ONLY	15-May-2015	2015	03:01 PM	US50E	175	W	RIVERBOAT RD	RAIN			PDO	
PROPERTY DAMAGE ONLY	12-Feb-2014	2014	07:39 AM	RIVERBOAT RD		AT INT	US50E	CLEAR			PDO	
PROPERTY DAMAGE ONLY	8-Dec-2014	2014	07:34 AM	RIVERBOAT RD		AT INT	US50E	CLOUDY			PDO	
INJURY CRASH	31-Jan-2015	2015	05:31 PM	RIVERBOAT RD		AT INT	US50E	CLEAR		7		C
INJURY CRASH	20-Apr-2016	2016	04:40 PM	US50E	30	W	RIVERBOAT RD	CLOUDY		1		C
PROPERTY DAMAGE ONLY	18-Mar-2017	2017	01:43 PM	US50E	50	W	RIVERBOAT RD	CLOUDY			PDO	
INJURY CRASH	1-Feb-2018	2018	08:20 PM	US50E	100	W	RIVERBOAT RD	CLEAR		1		C
INJURY CRASH	13-Jul-2015	2015	01:42 PM	RIVERBOAT RD		AT INT	US50E	CLEAR		1		C
PROPERTY DAMAGE ONLY	21-Sep-2015	2015	01:30 PM	RIVERBOAT RD		AT INT	US50E	CLEAR			PDO	
INJURY CRASH	18-Aug-2016	2016	11:47 AM	RIVERBOAT RD		AT INT	US50E	CLEAR		1		C
									Sum: 0	Sum: 16	Count: 7	
									Count: 0	Count: 8		
									Total:	15		

Crash Type	Total Vehicles	V1 Type	V1 Dir	V1 Driver Age	V1 Lane Num	V1 Action	V1 Driver Factors	V1 Vehicle Factors
NON-COLLISION	1	UTILITY	E	30		NOT REPORTED	APPARENTLY NORMAL	RAN OFF ROAD
ANGLE	2	CARRY-ALL	S	49		GOING STRAIGHT	APPARENTLY NORMAL	FAILED TO YIELD RIGHT OF WAY
ANGLE	2	CARRY-ALL	E	72		TURNING LEFT	APPARENTLY NORMAL	FAILED TO YIELD RIGHT OF WAY
ANGLE	2	SEDAN, 4 DOOR	W	56		TURNING RIGHT		DROVE LEFT OF CENTER
NON-COLLISION	1	SEDAN, 4 DOOR	W			GOING STRAIGHT	APPARENTLY NORMAL	OBJECT AVOIDANCE
NON-COLLISION	1	SEDAN, 4 DOOR	E			GOING STRAIGHT	APPARENTLY NORMAL	
REAR-END	2	SEDAN, 4 DOOR	S			TURNING RIGHT	INATTENTION/DISTRACTED	FOLLOWED TOO CLOSELY
REAR-END	2	HATCHBACK, 4	S			TURNING RIGHT	INATTENTION/DISTRACTED	OPERATING VEHICLE IN ERRATIC, F
ANGLE	2	UTILITY	S	27		TURNING LEFT	APPARENTLY NORMAL	FAILED TO YIELD RIGHT OF WAY
REAR-END	2	CARRY-ALL	W	42	2	TURNING RIGHT	APPARENTLY NORMAL	
REAR-END	2	SEDAN, 4 DOOR	E	57		CHANGING LANES	APPARENTLY NORMAL	DRIVING TOO FAST FOR CONDITION
ANGLE	2	SEDAN, 4 DOOR	E	39		TURNING LEFT	APPARENTLY NORMAL	FAILED TO YIELD RIGHT OF WAY
REAR-END	2	STATION WAGON	S	22	1	GOING STRAIGHT	OTHER IMPROPER DRIVING	DRIVING TOO FAST FOR CONDITION
REAR-END	2	PICKUP	S			TURNING RIGHT	APPARENTLY NORMAL	FOLLOWED TOO CLOSELY
ANGLE	2	UTILITY	S	24	2	TURNING LEFT	OTHER IMPROPER DRIVING	FAILED TO YIELD RIGHT OF WAY

V2 Type	V2 Dir	V2 Driver Age	V2 Lane Num	V2 Action	V2 Driver Factors	V2 Vehicle Factors	Factors Roadway	Lighting	HWY Factors	Agency	Accident Rec Num
HARDTOP, 4 DOOR	E	61		GOING S	APPARENTLY NORMAL		DRY	- SPOT LIGHT	ANIMAL IN	NHP	2295615
CARRY-ALL	W	41		GOING S	APPARENTLY NORMAL		DRY	DAYLIGHT	NONE	NHP	2212867
VAN	S	64		STOPPED	APPARENTLY NORMAL		DRY	- SPOT LIGHT	NONE	NHP	2341329
								DAYLIGHT	NONE	NHP	2263038
										NHP	2280767
										NHP	2290504
SEDAN, 2 DOOR	S			TURNING	APPARENTLY NORMAL					LYSO	2247085
SEDAN, 2 DOOR	S			STOPPED	APPARENTLY NORMAL					NHP	2282940
UTILITY	W	42		GOING S	APPARENTLY NORMAL	UNKNOWN	DRY	DUSK		NHP	2285537
SEDAN, 4 DOOR	W	47	2	STOPPED	APPARENTLY NORMAL		DRY	DAYLIGHT	NONE	NHP	2236908
PICKUP	E	59		CHANGING	APPARENTLY NORMAL		DRY	DAYLIGHT		NHP	2367422
SEDAN, 4 DOOR	W	54		GOING S	APPARENTLY NORMAL		DRY	- SPOT LIGHT	NONE	NHP	2420098
PICKUP	S	36	1	STOPPED	APPARENTLY NORMAL		DRY	DAYLIGHT	WEATHER	LYSO	2224161
CARRY-ALL	S			STOPPED	APPARENTLY NORMAL					LYSO	2234087
SEDAN	W	26	2	GOING S	APPARENTLY NORMAL		DRY	DAYLIGHT	NONE	NHP	2328259



INTERSECTION DETAIL  
 US50E @ OCCIDENTAL DR (WEST)  
 01 JUL 13 - 01 JUL 18

COUNTY: LYON

Crash Severity	Crash Date	Crash Year	Crash Time	Primary Street	Distance	Dir	Secondary Street	Weather	Fatalities	Injured	Property Damage Only	Injury Type
PROPERTY DAMAGE ONLY	7-Nov-2015	2015	06:55 PM	US50E		AT INT	OCCIDENTAL DR	CLEAR			PDO	
PROPERTY DAMAGE ONLY	9-May-2015	2015	06:49 PM	US50E	40	W	OCCIDENTAL DR	CLEAR			PDO	
PROPERTY DAMAGE ONLY	9-Oct-2014	2014	11:34 AM	OCCIDENTAL DR		AT INT	US50E	CLEAR			PDO	
PROPERTY DAMAGE ONLY	27-Mar-2015	2015	07:08 AM	OCCIDENTAL DR		AT INT	US50E	CLEAR			PDO	
INJURY CRASH	15-Feb-2017	2017	01:30 PM	US50E		AT INT	OCCIDENTAL DR	CLEAR		2		C
INJURY CRASH	12-Jul-2016	2016	09:27 PM	US50E	400	W	OCCIDENTAL DR	CLEAR		3		B
									Sum: 0	Sum: 5	Count: 4	
									Count: 0	Count: 2		
									Total:	6		

Crash Type	Total Vehicles	V1 Type	V1 Dir	V1 Driver Age	V1 Lane Num	V1 Action	V1 Driver Factors	V1 Vehicle Factors
NON-COLLISION	1	PICKUP	E	69		GOING STRAIGHT	APPARENTLY NORMAL	
REAR-END	2	PICKUP	E	49	2	TURNING RIGHT	APPARENTLY NORMAL	FAILED TO YIELD RIGHT OF WAY: D
REAR-END	2	HATCHBACK, 2	N			GOING STRAIGHT	APPARENTLY NORMAL	MECHANICAL DEFECTS: ROAD DEF
REAR-END	2	SEDAN, 2 DOOR	S			TURNING LEFT	APPARENTLY NORMAL	FAILED TO YIELD RIGHT OF WAY
ANGLE	2	CARRY-ALL	E	80		TURNING LEFT	APPARENTLY NORMAL	FAILED TO YIELD RIGHT OF WAY
NON-COLLISION	1	CARRY-ALL	E	52	2	GOING STRAIGHT	APPARENTLY NORMAL	

V2 Type	V2 Dir	V2 Driver Age	V2 Lane Num	V2 Action	V2 Driver Factors	V2 Vehicle Factors	Factors Roadway	Lighting	HWY Factors	Agency	Accident Rec Num
PICKUP	E	65	2	TURNING	APPARENTLY NORMAL		DRY	- SPOT LIG	ANIMAL IN	NHP	2211911
COUPE	N			GOING S	APPARENTLY NORMAL		DRY	DAYLIGHT	NONE	NHP	2290243
SEDAN, 4 DOOR	W			GOING S	APPARENTLY NORMAL					LYSO	2247162
SEDAN, 4 DOOR	W	72		GOING S	APPARENTLY NORMAL		DRY	DAYLIGHT	NONE	NHP	2288085
							DRY	- SPOT LIG	ANIMAL IN	NHP	2365546
							DRY	- SPOT LIG	ANIMAL IN	NHP	2326185

INTERSECTION DETAIL  
 US50E @ OCCIDENTAL DR (EAST)  
 01 JUL 13 - 01 JUL 18

COUNTY: LYON

Crash Severity	Crash Date	Crash Year	Crash Time	Primary Street	Distance	Dir	Secondary Street	Weather	Fatalities	Injured	Property Damage Only	Injury Type
PROPERTY DAMAGE ONLY	25-Jul-2017	2017	05:00 AM	US50E	61	E	OCCIDENTAL DR	CLOUDY			PDO	
PROPERTY DAMAGE ONLY	20-Dec-2014	2014	05:36 PM	US50E	380	W	OCCIDENTAL DR	CLOUDY			PDO	
PROPERTY DAMAGE ONLY	23-Sep-2014	2014	10:45 PM	US50E		AT INT	OCCIDENTAL DR	CLOUDY			PDO	
PROPERTY DAMAGE ONLY	27-Jun-2015	2015	05:14 PM	OCCIDENTAL DR		AT INT	US50E	CLOUDY			PDO	
INJURY CRASH	27-Oct-2015	2015	01:15 PM	OCCIDENTAL DR		AT INT	US50E	CLOUDY		1		C
PROPERTY DAMAGE ONLY	3-Mar-2016	2016	06:10 PM	OCCIDENTAL DR		AT INT	US50E	CLEAR			PDO	
PROPERTY DAMAGE ONLY	3-Jan-2017	2017	05:25 PM	OCCIDENTAL DR	10	S	US50E	RAIN			PDO	
									Sum: 0	Sum: 1	Count: 6	
									Count: 0	Count: 1		
									Total:	7		

Crash Type	Total Vehicles	V1 Type	V1 Dir	V1 Driver Age	V1 Lane Num	V1 Action	V1 Driver Factors	V1 Vehicle Factors
ANGLE	3	SEDAN, 2 DOOR	W			TURNING RIGHT		HIT AND RUN
NON-COLLISION	1	SEDAN, 4 DOOR	E			GOING STRAIGHT	APPARENTLY NORMAL	
NON-COLLISION	1	UTILITY	E			GOING STRAIGHT	APPARENTLY NORMAL	
ANGLE	2	UTILITY	N			TURNING LEFT	APPARENTLY NORMAL	FAILED TO YIELD RIGHT OF WAY
ANGLE	2	CARRY-ALL	W	76		TURNING LEFT	APPARENTLY NORMAL	FAILED TO YIELD RIGHT OF WAY
ANGLE	2	VAN	E	17		TURNING LEFT	APPARENTLY NORMAL	FAILED TO YIELD RIGHT OF WAY
REAR-END	2	CARRY-ALL	N	56	1	GOING STRAIGHT	HAD BEEN DRINKING	

V2 Type	V2 Dir	V2 Driver Age	V2 Lane Num	V2 Action	V2 Driver Factors	V2 Vehicle Factors	Factors Roadway	Lighting	HWY Factors	Agency	Accident Rec Num
SEDAN, 4 DOOR				PARKED			DRY	DAWN	NONE	NHP	2394739
										NHP	2283531
										NHP	2279212
PICKUP	E			GOING S	APPARENTLY NORMAL					NHP	2292671
SEDAN, 4 DOOR	S	47		GOING S	APPARENTLY NORMAL		DRY	DAYLIGHT	NONE	NHP	2211289
HARDTOP, 2 DC	E	37		GOING S	APPARENTLY NORMAL		DRY	- SPOT LIGH	NONE	NHP	2234405
CARRY-ALL	N	25	1	STOPPED	APPARENTLY NORMAL		DRY	K - NO LIGH	NONE	NHP	2357752

INTERSECTION DETAIL  
 US50E @ SIX MILE CANYON RD / FORT CHURCHILL RD  
 01 JUL 13 - 01 JUL 18

COUNTY: LYON

Crash Severity	Crash Date	Crash Year	Crash Time	Primary Street	Distance	Dir	Secondary Street	Weather	Fatalities	Injured	Property Damage Only	Injury Type
PROPERTY DAMAGE ONLY	27-Sep-2017	2017	05:31 PM	US50E	22	E	FORT CHURCHILL RD				PDO	
PROPERTY DAMAGE ONLY	2-Dec-2016	2016	07:12 PM	US50E		AT INT	SIX MILE CANYON RD	CLEAR			PDO	
PROPERTY DAMAGE ONLY	28-Sep-2017	2017	10:36 PM	US50E	100	W	FORT CHURCHILL RD	CLEAR			PDO	
PROPERTY DAMAGE ONLY	1-Oct-2016	2016	03:12 PM	SIX MILE CANYON RD	50	N	US50E	CLEAR			PDO	
PROPERTY DAMAGE ONLY	29-Feb-2016	2016	07:15 PM	FORT CHURCHILL RD		AT INT	US50E	CLEAR			PDO	
PROPERTY DAMAGE ONLY	30-Aug-2014	2014	02:05 AM	FORT CHURCHILL RD	200	S	US50E	CLEAR			PDO	
INJURY CRASH	14-Apr-2016	2016	08:52 AM	SIX MILE CANYON RD		AT INT	US50E	OTHER		2		B
PROPERTY DAMAGE ONLY	26-Jul-2015	2015	04:50 PM	FORT CHURCHILL RD	5	S	US50E	CLEAR			PDO	
									Sum: 0	Sum: 2	Count: 7	
									Count: 0	Count: 1		
									Total:	8		

Crash Type	Total Vehicles	V1 Type	V1 Dir	V1 Driver Age	V1 Lane Num	V1 Action	V1 Driver Factors	V1 Vehicle Factors
ANGLE	2	PICKUP	N	53	2	TURNING LEFT	APPARENTLY NORMAL	DISREGARDED TRAFFIC SIGNS, SIG
NON-COLLISION	1	PICKUP	W	51	2	GOING STRAIGHT	APPARENTLY NORMAL	
NON-COLLISION	1	SEDAN, 2 DOOR	E	75	2	GOING STRAIGHT	APPARENTLY NORMAL	
REAR-END	2	CARRY-ALL	S			TURNING RIGHT	APPARENTLY NORMAL	FOLLOWED TOO CLOSELY
ANGLE	2	SEDAN, 4 DOOR	N	19		GOING STRAIGHT	APPARENTLY NORMAL	FAILED TO YIELD RIGHT OF WAY
NON-COLLISION	1	SEDAN, 4 DOOR	S			TURNING RIGHT	APPARENTLY NORMAL	DRIVING TOO FAST FOR CONDITION
ANGLE	2	UTILITY	S	41		TURNING LEFT	APPARENTLY NORMAL	FAILED TO YIELD RIGHT OF WAY
NON-COLLISION	1	SEDAN, 4 DOOR	W			GOING STRAIGHT		EXCEEDED AUTHORIZED SPEED LIM



V2 Type	V2 Dir	V2 Driver Age	V2 Lane Num	V2 Action	V2 Driver Factors	V2 Vehicle Factors	Factors Roadway	Lighting	HWY Factors	Agency	Accident Rec Num
SEDAN	E	41	2	GOING S	APPARENTLY NORMAL		DRY	DAYLIGHT	NONE	NHP	2398424
							DRY	K - NO LIGH	ANIMAL IN	NHP	2341417
							DRY	K - NO LIGH	ANIMAL IN	NHP	2398500
SEDAN, 4 DOOR	S			STOPPED	APPARENTLY NORMAL					LYSO	2378605
VAN	W	59		GOING S	APPARENTLY NORMAL		DRY	- SPOT LIG	NONE	NHP	2227359
IS: MADE AN IMPROPER TURN: FAILURE TO KEEP IN PROPER LANE OR RUNNING OFF ROAD: UNSAFE LANE CHANGE										LYSO	2247145
PICKUP	W	77		GOING S	APPARENTLY NORMAL		DRY	DAYLIGHT	NONE	NHP	2236599
IIT: DRIVING TOO FAST FOR CONDITIONS: OVER-CORRECTING/OVER-STEERING: DROVE LEFT OF CENTER: RAN OFF ROAD										LYSO	2234077

INTERSECTION DETAIL  
 US50E @ LA FOND AVE  
 01 JUL 13 - 01 JUL 18

COUNTY: LYON

Crash Severity	Crash Date	Crash Year	Crash Time	Primary Street	Distance	Dir	Secondary Street	Weather	Fatalities	Injured	Property Damage Only	Injury Type
PROPERTY DAMAGE ONLY	8-Dec-2016	2016	02:25 AM	US50E		AT INT	LA FOND AVE	CLOUDY: SNOW	Sum: 0	Sum: 0	PDO	Count: 1
									Count: 0	Count: 0		
									Total:	1		

Crash Type	Total Vehicles	V1 Type	V1 Dir	V1 Driver Age	V1 Lane Num	V1 Action	V1 Driver Factors	V1 Vehicle Factors
NON-COLLISION	1	SEDAN, 4 DOOR	N			TURNING RIGHT	APPARENTLY NORMAL	DRIVING TOO FAST FOR CONDITION

V2 Type	V2 Dir	V2 Driver Age	V2 Lane Num	V2 Action	V2 Driver Factors	V2 Vehicle Factors	Factors Roadway	Lighting	HWY Factors	Agency	Accident Rec Num
IS: MADE AN IMPROPER TURN: FAILURE TO KEEP IN PROPER LANE OR RUNNING OFF ROAD: DROVE LEFT OF CENTER: RAN OFF ROAD										LYSO	2378628

**INTERSECTION DETAIL**  
**US50E @ N RAINBOW DR (WEST)**  
**01 JUL 13 - 01 LUL 18**

**COUNTY: LYON**

Crash Severity	Crash Date	Crash Year	Crash Time	Primary Street	Distance	Dir	Secondary Street	Weather	Fatalities	Injured	Property Damage Only	Injury Type
INJURY CRASH	23-Sep-2017	2017	03:14 PM	N RAINBOW DR		AT INT	US50E	CLEAR		2		C
									Sum: 0	Sum: 2	Count: 0	
									Count: 0	Count: 1		
									Total:	1		

Crash Type	Total Vehicles	V1 Type	V1 Dir	V1 Driver Age	V1 Lane Num	V1 Action	V1 Driver Factors	V1 Vehicle Factors
ANGLE	2	SEDAN, 4 DOOR	S	50		TURNING LEFT	HAD BEEN DRINKING	FAILED TO YIELD RIGHT OF WAY

V2 Type	V2 Dir	V2 Driver Age	V2 Lane Num	V2 Action	V2 Driver Factors	V2 Vehicle Factors	Factors Roadway	Lighting	HWY Factors	Agency	Accident Rec Num
CARRY-ALL	W	47		GOING S	APPARENTLY NORMAL		DRY	DAYLIGHT	NONE	NHP	2398226

**INTERSECTION DETAIL  
US50E @ N PINENUT DR  
01 JUL 13 - 01 JUL 18**

**COUNTY: LYON**

Crash Severity	Crash Date	Crash Year	Crash Time	Primary Street	Distance	Dir	Secondary Street	Weather	Fatalities	Injured	Property Damage Only	Injury Type
PROPERTY DAMAGE ONLY	13-Sep-2017	2017	07:03 AM	US50E	150	E	N PINENUT DR	CLEAR			PDO	
									<b>Sum: 0</b>	<b>Sum: 0</b>	<b>Count: 1</b>	
									<b>Count: 0</b>	<b>Count: 0</b>		
									<b>Total:</b>	<b>1</b>		



Crash Type	Total Vehicles	V1 Type	V1 Dir	V1 Driver Age	V1 Lane Num	V1 Action	V1 Driver Factors	V1 Vehicle Factors
NON-COLLISION	1	SEDAN, 4 DOOR	E	51		GOING STRAIGHT	APPARENTLY NORMAL	DRIVING TOO FAST FOR CONDITION

V2 Type	V2 Dir	V2 Driver Age	V2 Lane Num	V2 Action	V2 Driver Factors	V2 Vehicle Factors	Factors Roadway	Lighting	HWY Factors	Agency	Accident Rec Num
<b>IS: RAN OFF ROAD: OBJECT AVOIDANCE</b>							<b>DRY</b>	<b>DAYLIGHT</b>	<b>ANIMAL IN</b>	<b>NHP</b>	<b>2397602</b>

INTERSECTION DETAIL  
 US50E @ N RAINBOW DR (EAST)  
 01 JUL 13 - 01 LUL 18

COUNTY: LYON

Crash Severity	Crash Date	Crash Year	Crash Time	Primary Street	Distance	Dir	Secondary Street	Weather	Fatalities	Injured	Property Damage Only	Injury Type
INJURY CRASH	2-Mar-2017	2017	08:10 PM	US50E	370	E	N RAINBOW DR	CLEAR		1		B
PROPERTY DAMAGE ONLY	4-Jul-2015	2015	11:05 PM	US50E	20	E	N RAINBOW DR	CLOUDY			PDO	
INJURY CRASH	4-Jul-2015	2015	11:03 PM	US50E		AT INT	N RAINBOW DR	CLEAR		1		C
PROPERTY DAMAGE ONLY	14-Nov-2017	2017	08:20 AM	US50E	400	W	N RAINBOW DR	CLEAR			PDO	
									Sum: 0	Sum: 2	Count: 2	
									Count: 0	Count: 2		
									Total:	4		

Crash Type	Total Vehicles	V1 Type	V1 Dir	V1 Driver Age	V1 Lane Num	V1 Action	V1 Driver Factors	V1 Vehicle Factors
NON-COLLISION	1	HATCHBACK, 4	W	24		GOING STRAIGHT	FELL ASLEEP, FAINTED, FATIGUED,	RAN OFF ROAD
NON-COLLISION	1	HARDTOP, 4 DC	W			GOING STRAIGHT	FELL ASLEEP, FAINTED, FATIGUED,	OBJECT AVOIDANCE
NON-COLLISION	1	VAN	E	16		GOING STRAIGHT	FELL ASLEEP, FAINTED, FATIGUED,	DROVE LEFT OF CENTER
NON-COLLISION	1	SEDAN, 4 DOOR	E	67		GOING STRAIGHT	APPARENTLY NORMAL	FAILURE TO KEEP IN PROPER LANE

V2 Type	V2 Dir	V2 Driver Age	V2 Lane Num	V2 Action	V2 Driver Factors	V2 Vehicle Factors	Factors Roadway	Lighting	HWY Factors	Agency	Accident Rec Num
							DRY	- SPOT LIG	NONE	NHP	2366566
										NHP	2293052
							DRY	- SPOT LIG	NONE	NHP	2293051
: OR RUNNING OFF ROAD: UNSAFE LANE CHANGE							DRY	DAYLIGHT	NONE	NHP	2415299

INTERSECTION DETAIL  
 US50E @ CHAVES RD  
 01 JUL 13 - 01 JUL 18

COUNTY: LYON

Crash Severity	Crash Date	Crash Year	Crash Time	Primary Street	Distance	Dir	Secondary Street	Weather	Fatalities	Injured	Property Damage Only	Injury Type
INJURY CRASH	14-Mar-2017	2017	07:25 AM	US50E	100	W	CHAVES RD	CLEAR		1		C
									Sum: 0	Sum: 1	Count: 0	
									Count: 0	Count: 1		
									Total:	1		

Crash Type	Total Vehicles	V1 Type	V1 Dir	V1 Driver Age	V1 Lane Num	V1 Action	V1 Driver Factors	V1 Vehicle Factors
ANGLE	2	SEDAN, 4 DOOR	W	17	2	CHANGING LANES	APPARENTLY NORMAL	UNSAFE LANE CHANGE

V2 Type	V2 Dir	V2 Driver Age	V2 Lane Num	V2 Action	V2 Driver Factors	V2 Vehicle Factors	Factors Roadway	Lighting	HWY Factors	Agency	Accident Rec Num
SEDAN, 4 DOOR	W	48	2	GOING STRAIGHT	APPARENTLY NORMAL		DRY	DAYLIGHT	NONE	NHP	2367165



INTERSECTION DETAIL  
 US50E @ BRYCE ST  
 01 JUL 13 - 01 JUL 18

COUNTY: LYON

Crash Severity	Crash Date	Crash Year	Crash Time	Primary Street	Distance	Dir	Secondary Street	Weather	Fatalities	Injured	Property Damage Only	Injury Type
PROPERTY DAMAGE ONLY	13-Sep-2017	2017	03:01 PM	US50E	200	W	BRYCE ST	CLEAR			PDO	
									Sum: 0	Sum: 0	Count: 1	
									Count: 0	Count: 0		
									Total:	1		

Crash Type	Total Vehicles	V1 Type	V1 Dir	V1 Driver Age	V1 Lane Num	V1 Action	V1 Driver Factors	V1 Vehicle Factors
REAR-END	2	SEDAN, 4 DOOR	W	22	2	GOING STRAIGHT	FELL ASLEEP, FAINTED, FATIGUED,	OTHER IMPROPER DRIVING

V2 Type	V2 Dir	V2 Driver Age	V2 Lane Num	V2 Action	V2 Driver Factors	V2 Vehicle Factors	Factors Roadway	Lighting	HWY Factors	Agency	Accident Rec Num
PICKUP	W	64	2	GOING S	APPARENTLY NORMAL		DRY	DAYLIGHT	NONE	NHP	2397623