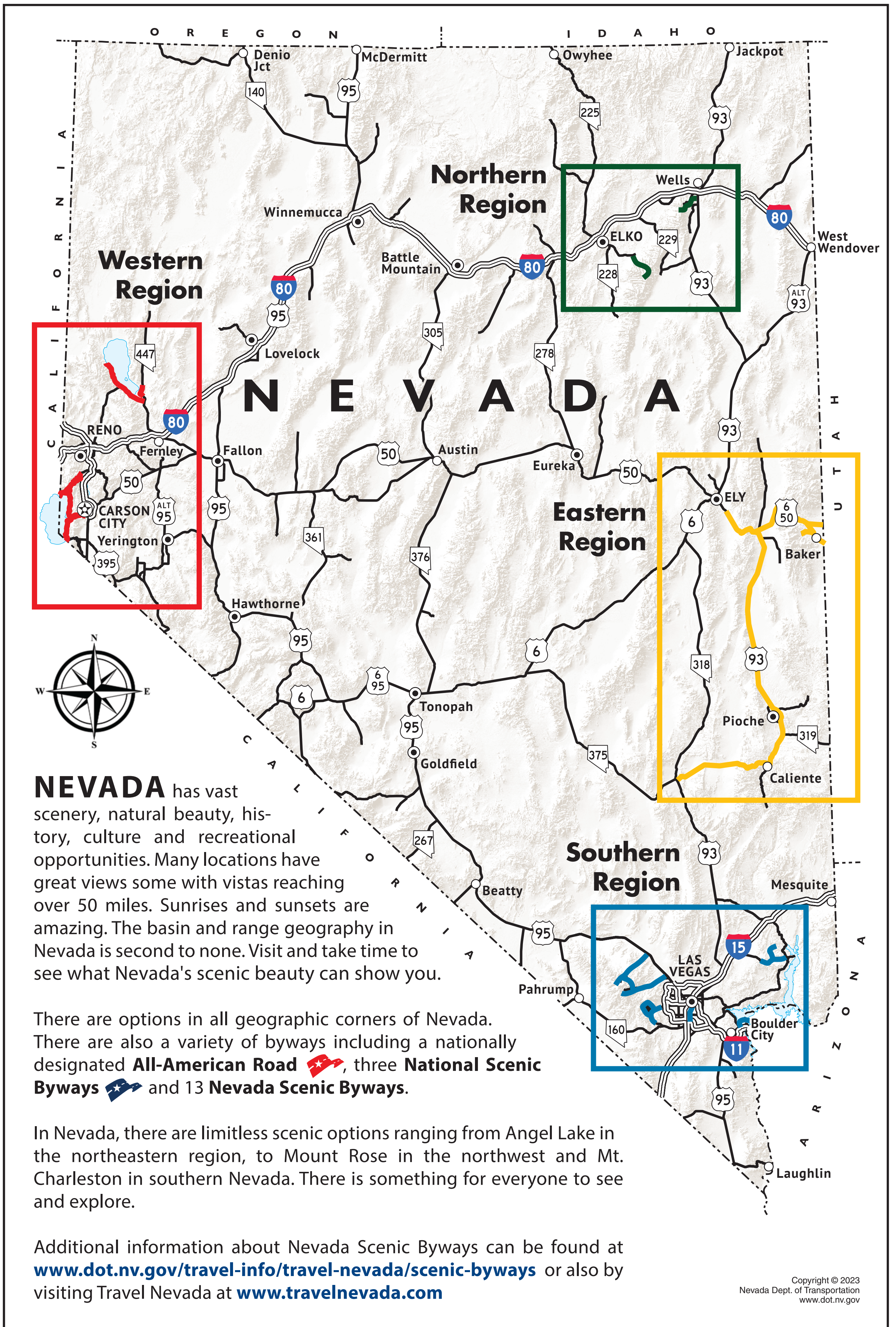


NEVADA SCENIC BYWAYS



NEVADA has vast scenery, natural beauty, history, culture and recreational opportunities. Many locations have great views some with vistas reaching over 50 miles. Sunrises and sunsets are amazing. The basin and range geography in Nevada is second to none. Visit and take time to see what Nevada's scenic beauty can show you.

There are options in all geographic corners of Nevada. There are also a variety of byways including a nationally designated **All-American Road** 🇺🇸, three **National Scenic Byways** 🇺🇸 and 13 **Nevada Scenic Byways**.

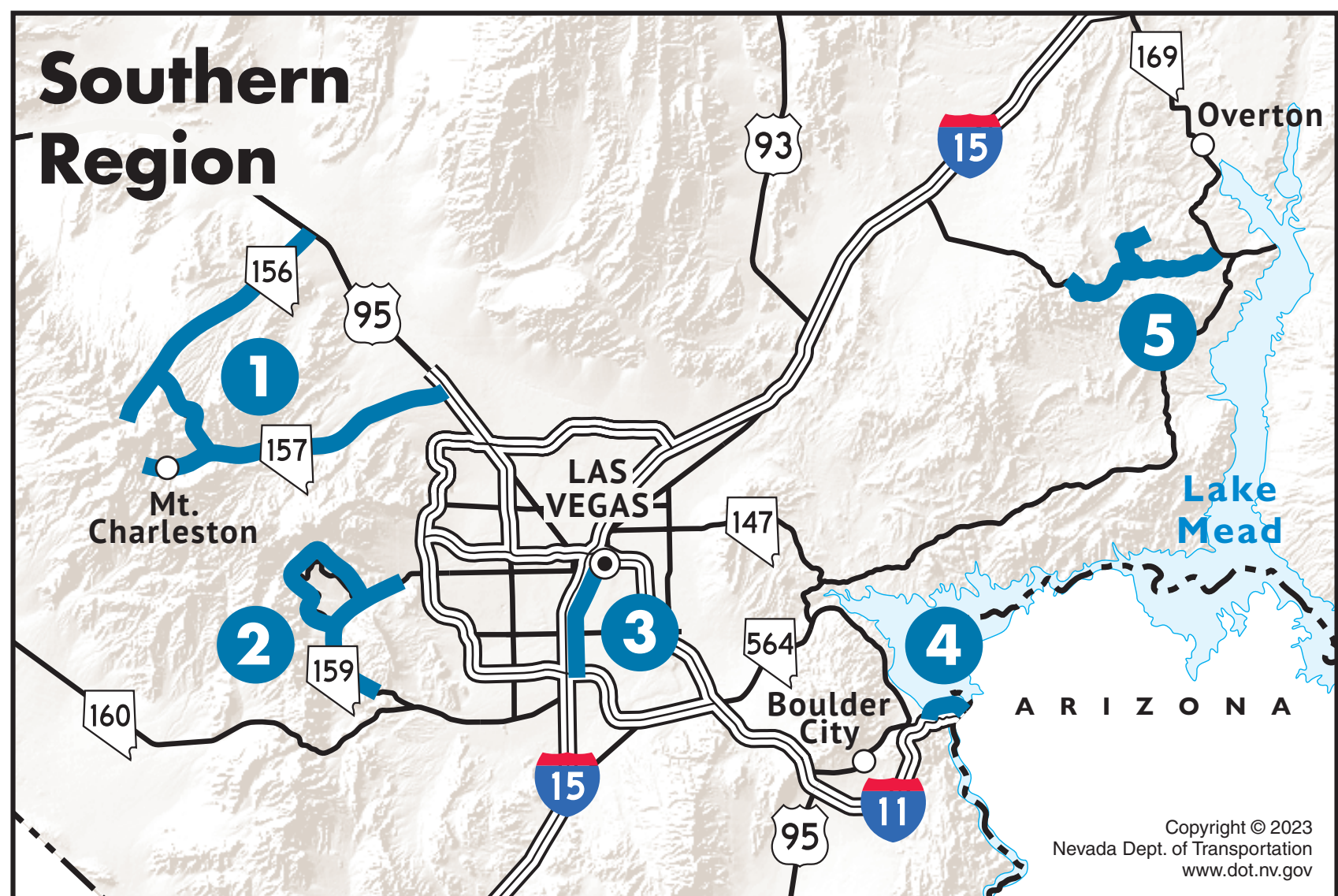
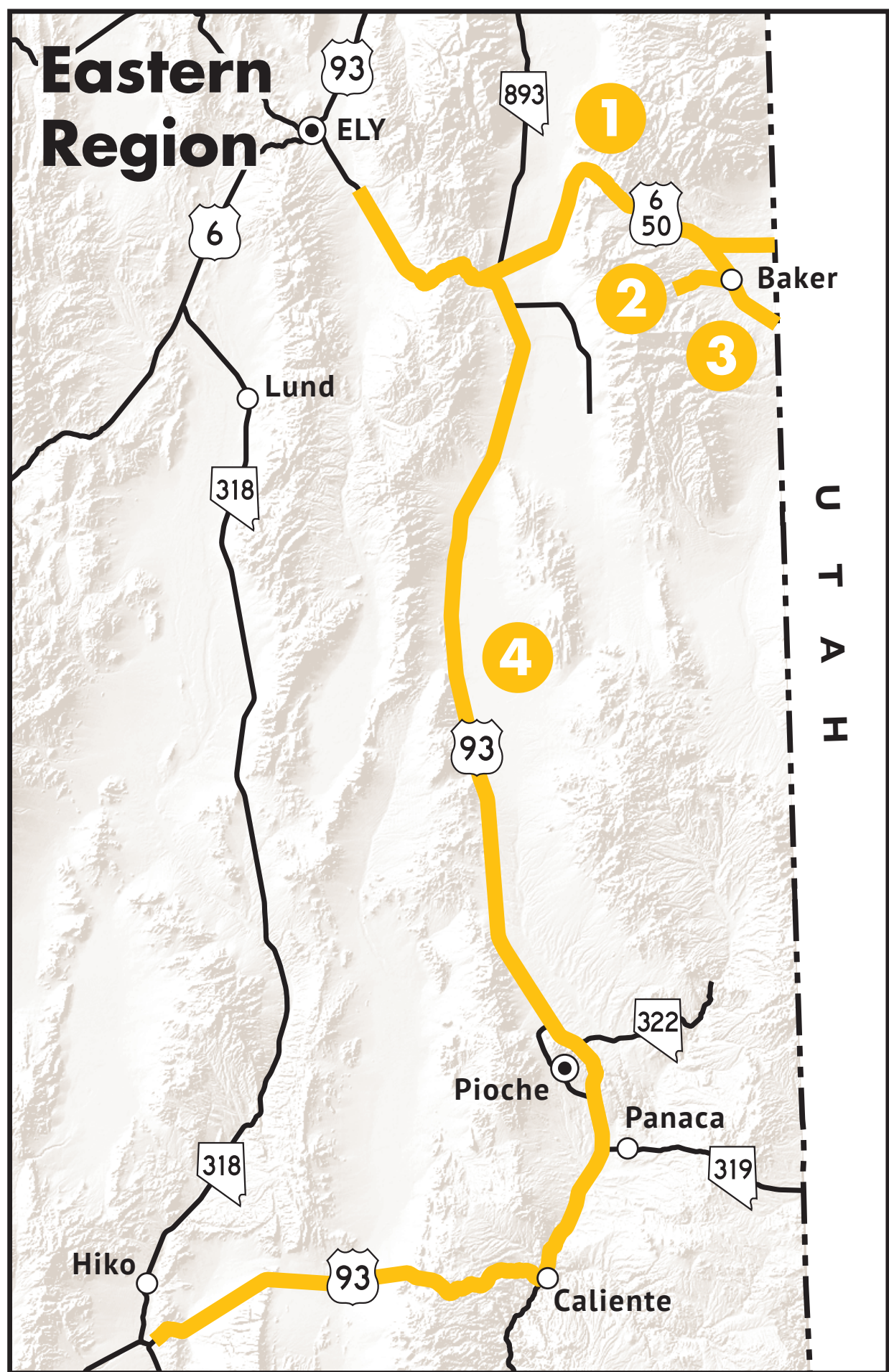
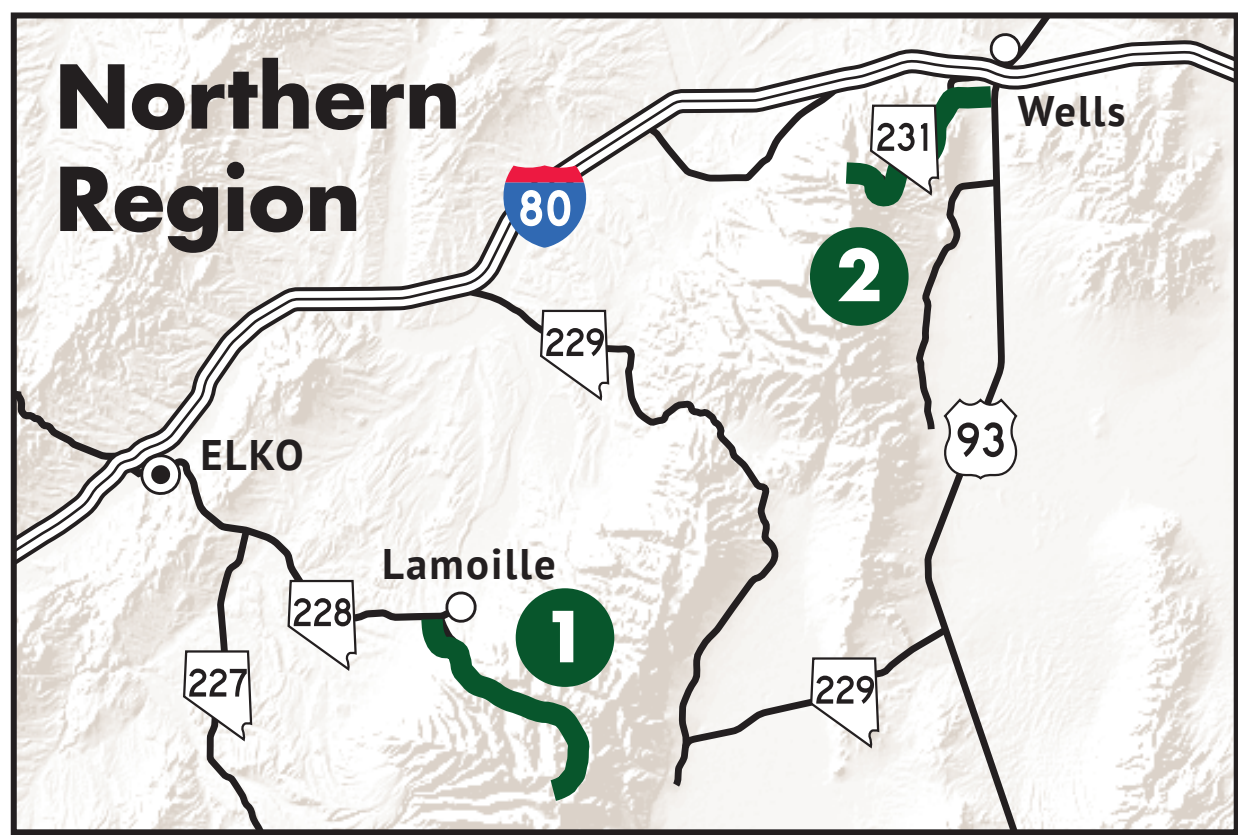
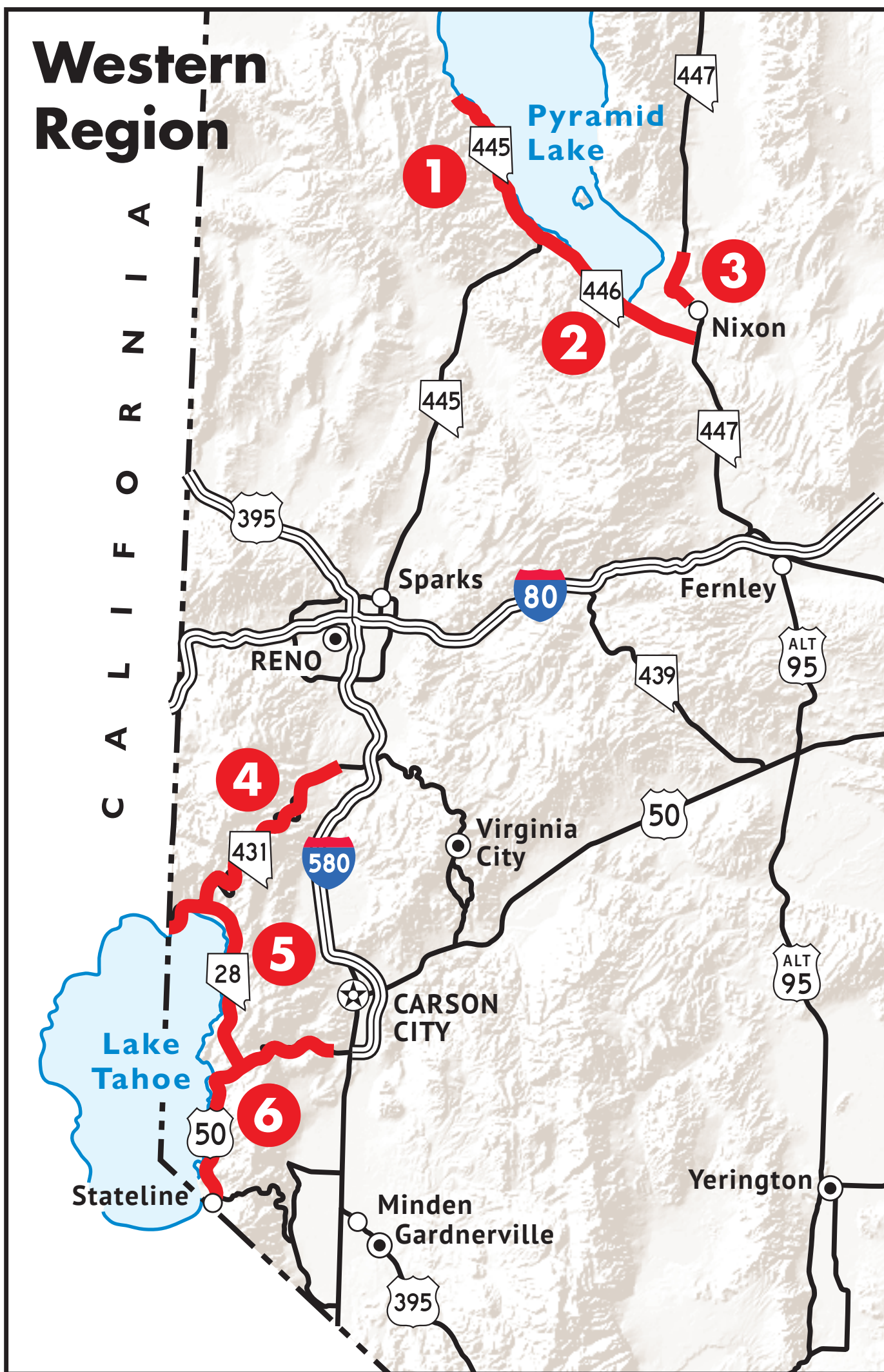
In Nevada, there are limitless scenic options ranging from Angel Lake in the northeastern region, to Mount Rose in the northwest and Mt. Charleston in southern Nevada. There is something for everyone to see and explore.

Additional information about Nevada Scenic Byways can be found at www.dot.nv.gov/travel-info/travel-nevada/scenic-byways or also by visiting Travel Nevada at www.travelnevada.com





NEVADA SCENIC BYWAYS



Nevada Scenic Byways

- 1 PYRAMID LAKE ROAD 
- 2 SUTCLIFFE-NIXON ROAD
- 3 GERLACH ROAD
- 4 MT ROSE HIGHWAY
- 5 LAKE TAHOE NORTH SHORE
- 6 LAKE TAHOE EAST SHORE 
- 1 LAMOILLE CANYON ROAD
- 2 ANGEL LAKE ROAD
- 1 US HIGHWAYS 6/50/93
- 2 LEHMAN CAVES ROAD
- 3 BAKER ROAD
- 4 GREAT BASIN HIGHWAY
- 1 MT CHARLESTON SCENIC BYWAY
- 2 RED ROCK ROAD
- 3 LAS VEGAS STRIP  
- 4 HOOVER DAM ROAD
- 5 VALLEY OF FIRE SCENIC BYWAY

 = ALL-AMERICAN ROAD
 = NATIONAL SCENIC BYWAY

www.dot.nv.gov/travel-info/travel-nevada/scenic-byways

Copyright © 2023
 Nevada Dept. of Transportation
www.dot.nv.gov

