


Transverse Mercator Projection 1983  
 Mount Diablo Base and Meridian  
 5,000 Meter Universal Transverse  
 Mercator Grid Zone 11  
 North American Datum 1983  
 Horizontal and vertical control data on  
 file at Carson City, Nevada  
 Orthophoto courtesy of USDA NAIP  
 Photography date: 2017  
 Copyright © 2023  
 Nevada Department of Transportation  
 www.dot.nv.gov

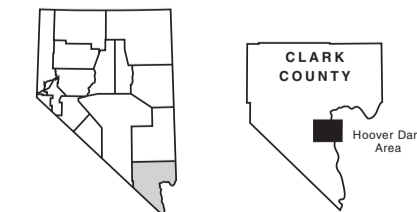
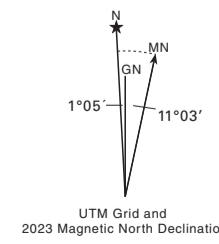
- Freeway, Federal
- Highway, Federal
- Highway, State
- Other Paved Road
- Improved Surface
- Unimproved
- Interchange Number
- Interstate Milepost Marker
- US or State Route Milepost Marker (by County)
- NDOT Bridge Number
- Nevada Historical Marker
- RWIS Site

### HOOVER DAM AREA 2023

1:12,000



To convert feet to meters multiply by 1.609



### CLARK COUNTY

Prepared by and for sale at:  
 NEVADA DEPARTMENT OF TRANSPORTATION  
 Location Division, Cartography Section  
 1263 South Stewart Street  
 Carson City, Nevada 89712

In cooperation with the  
 U.S. Department of Transportation  
 Federal Highway Administration