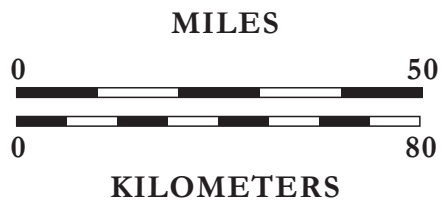


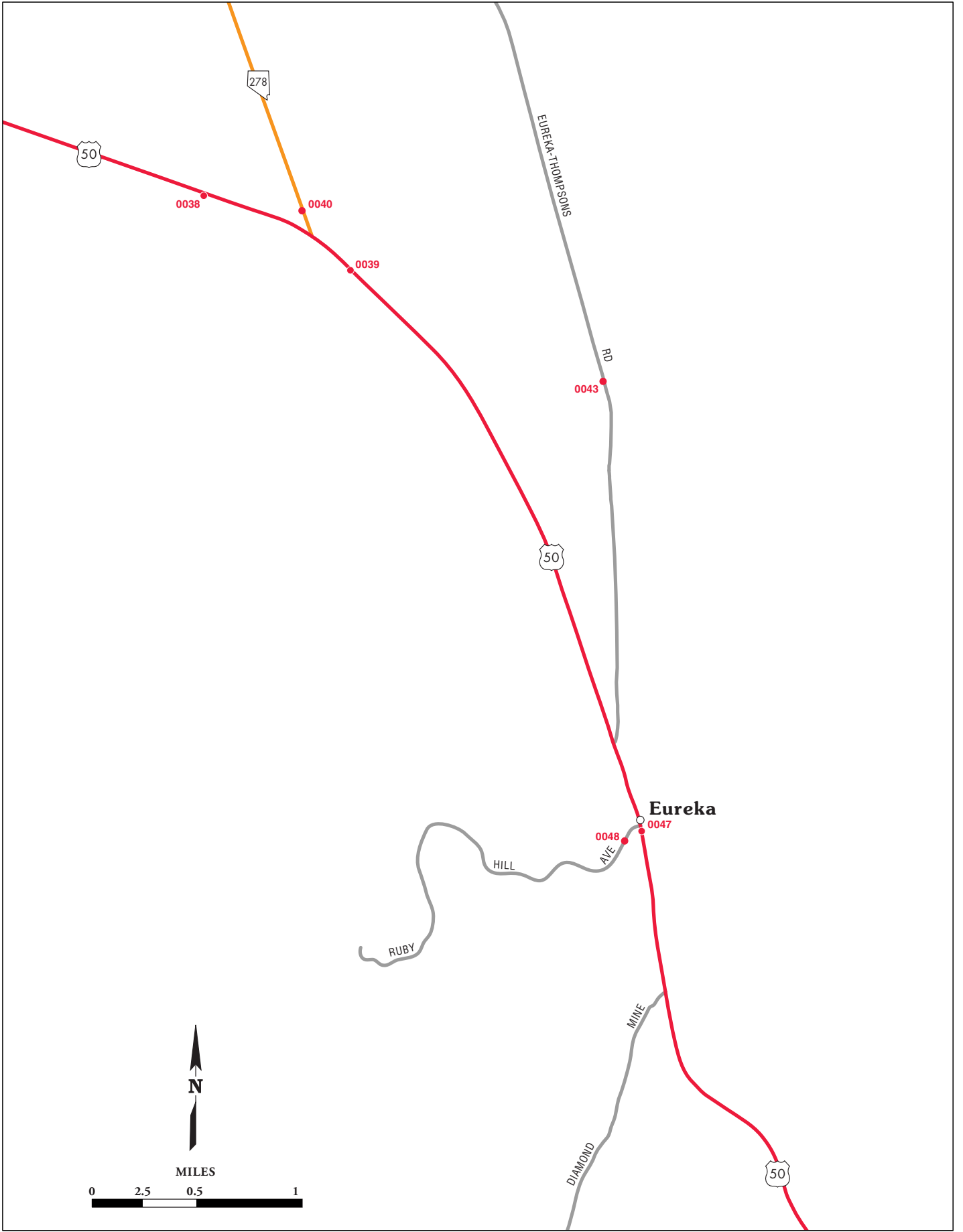
NEVADA





Eureka County

Eureka (011)

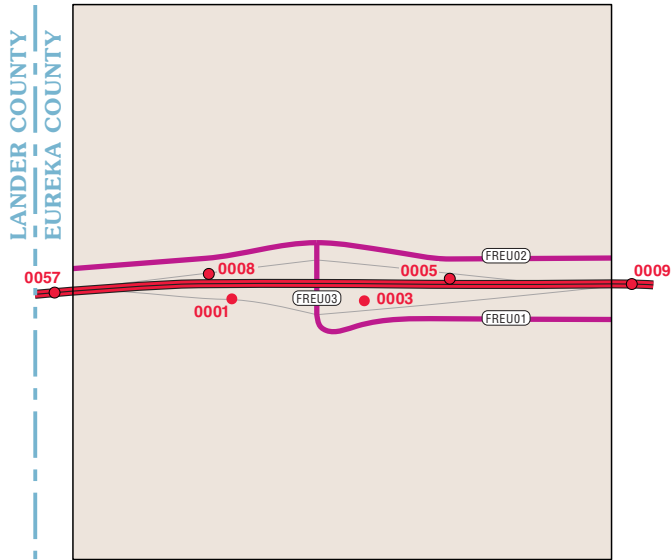


Eureka
Eureka (011)

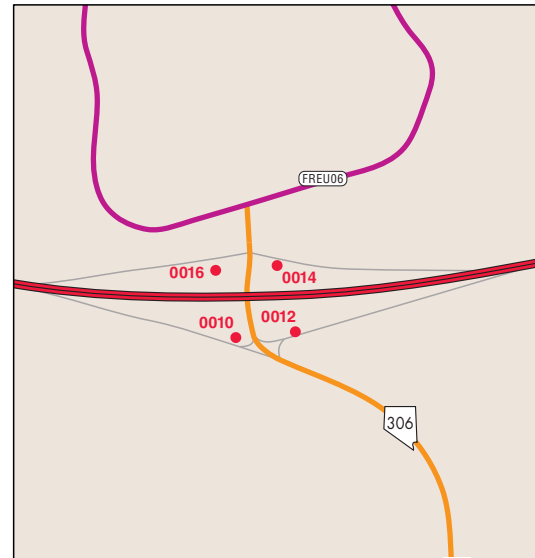
Interstate Interchanges

Eureka (011)

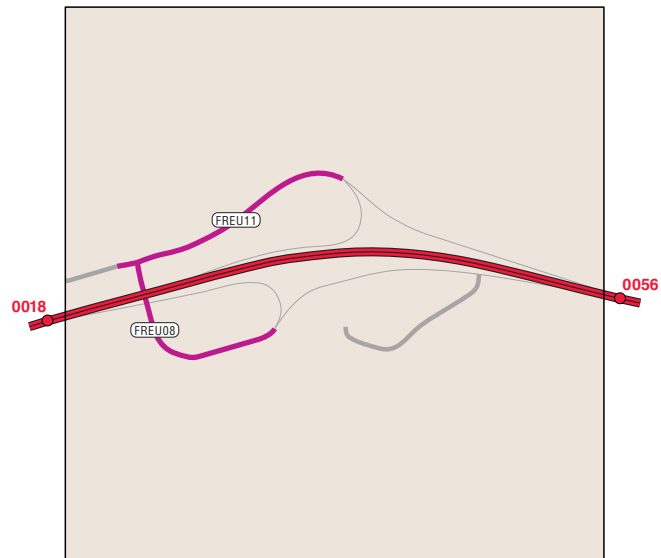
Dunphy



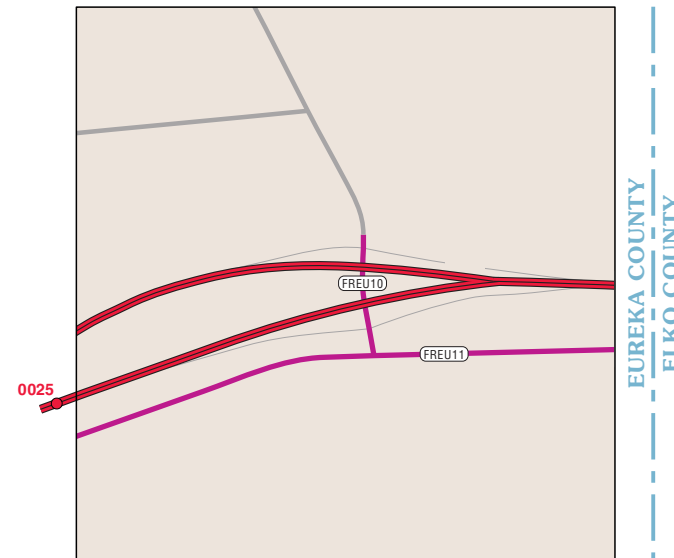
Beowawe 261



Emigrant 268



Palisade 271



**State of Nevada Department of Transportation
Annual Average Daily Traffic Count Stations**

County Name: Eureka

Station	Route/Location	2014 AADT	2015 AADT	2016 AADT	2017 AADT	2018 AADT	2019 AADT	2020 AADT	2021 AADT	2022 AADT	2023 AADT
0110001	IR80, E/B off-ramp of the Dunphy Intch 'Exit 254'	100	150	60	50	80	80	70	120	120	110
0110003	IR80, E/B on-ramp of the Dunphy Intch 'Exit 254'	60	100	80	80	100	100	100	120	130	120
0110004	Boulder Flat Rd, 1.3 mi N of Frontage Rd to Dunphy	90	150	180	150	160	160	150	170	170	380
0110005	IR80, W/B off-ramp of the Dunphy Intch 'Exit 254'	70	100	100	100	100	100	90	140	130	130
0110008	IR80, W/B on-ramp of the Dunphy Intch 'Exit 254'	90	150	160	160	70	70	70	240	130	90
0110009	IR80, .5 mi E of the Dunphy Intch 'Exit 254'	7000	6700	7300	7600	8100	8100	7800	8250	8050	7850
0110010	IR80, E/B off-ramp of the Beowawe Intch 'Exit 261'	150	150	180	180	150	190	140	140	160	100
0110011	SR306, Gold Acres Rd, .3 mi S of IR80 road to Beowawe	1400	1500	1500	1800	2100	2300	2400	2700	2100	2000
0110012	IR80, E/B on-ramp of the Beowawe Intch 'Exit 261'	450	500	530	680	740	800	820	960	680	660
0110014	IR80, W/B off-ramp of the Beowawe Intch 'Exit 261'	500	500	540	740	740	820	790	1250	880	530
0110016	IR80, W/B on-ramp of the Beowawe Intch 'Exit 261'	150	150	170	170	190	190	130	120	230	220
0110018	IR80, 7 mi E of the Beowawe Intch 'Exit 261'	6500	6700	7300	7500	7850	7800	7550	8350	8000	11800
0110025	IR80, Emigrant Pass E/B Truck & Car pull-off	250	250	300	240	250	220	290	330	310	230
0110036	SR278, Eureka-Carlin Rd, 50ft N of County Rd to Palisade South Jct	450	350	470	480	560	570	780	660	540	500
0110038	US50, .5 mi W of SR278	800	600	820	840	860	930	1000	1100	1000	900

Color indicates that this AADT value is estimated

		2014	2015	2016	2017	2018	2019	2020	2021	2022	2023
Station	Route/Location	AADT	AADT	AADT	AADT	AADT	AADT	AADT	AADT	AADT	AADT
0110039	US50, .2 mi E of SR278	1100	1000	1100	1100	1250	1250	1300	1450	1400	1400
0110040	SR278, Eureka-Carlin Rd, 700ft N of US50	650	600	630	650	650	670	740	770	920	750
0110043	Diamond Valley Rd, 1.8 mi N of US50 & .4 mi N of the Eureka Dump Rd	150	150	180	260	160	140	180	200	150	150
0110047	US50, 115ft E of Ruby Hill Ave	1300	1100	1000	1100	1100	1100	1950	1350	1200	1250
0110048	Bateman St, 100ft S of US50	500	450	550	560	610	460	470	460	490	570
0110051	US50, 300ft W of EU/WP county line	700	650	680	650	670	670	700	710	670	720
0110056	IR80, 1 mi E of Emigrant Pass Intch 'Exit 268'	7500	6800	8100	6800	8700	9000	8500	9450	9050	12000
0110057	IR80, .2 mi W of the Dunphy Intch 'Exit 254'	7000	7900	7300	7600	8100	8100	6800	8600	8250	8050
0110060	Diamond Valley Rd, .2 mi N of 11th St	200	200	160	210	210	160	130	130	160	130
0110061	3rd St, 200ft W of SR278 (Eureka-Carlin Rd) in Eureka			250	250	220	190	240	290	350	360
0110062	11th St, 455ft E of SR278			60	60	100	70	60	70	80	80

Color indicates that this AADT value is estimated