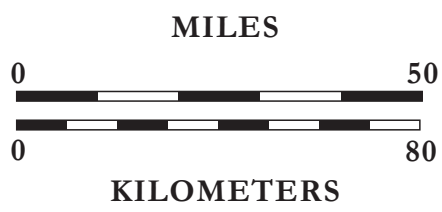


NEVADA



OREGON

IDAHO

COUNTY

ELKO

COUNTY

LANDER

COUNTY

PERSHING

WASHOE

McDermitt

0116

0114

0197

95

2120

0111

0118

0194

0110

0186

0109

0194

0110

95

Winnemucca
See Enlarged Map

0008

0196

Golconda
See Enlarged Map

80

789

Paradise Valley

0135

0131

0132

0133

293

290

294

Denio

0122

0123

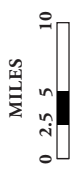
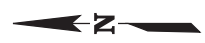
292

0121

140

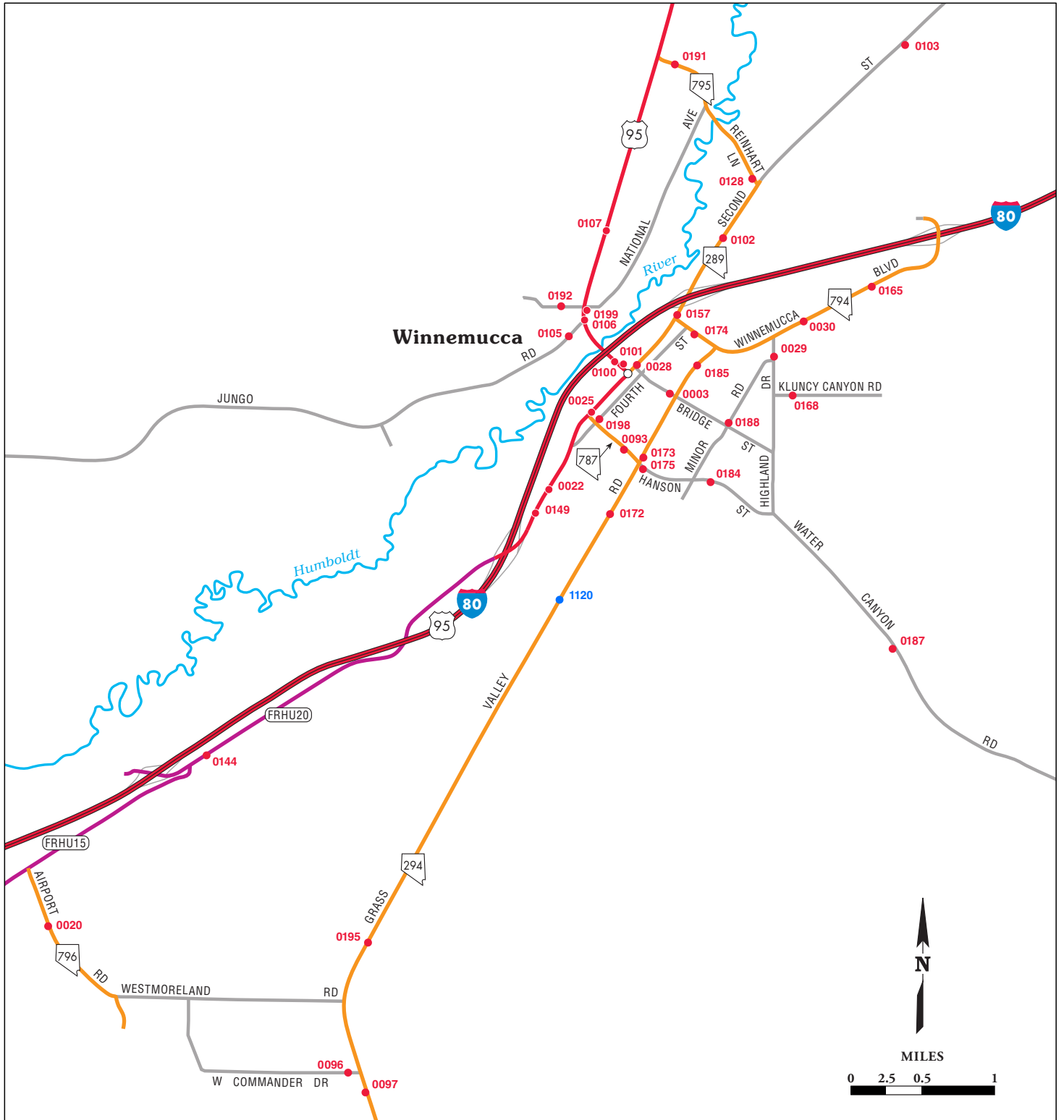
140

COUNTY



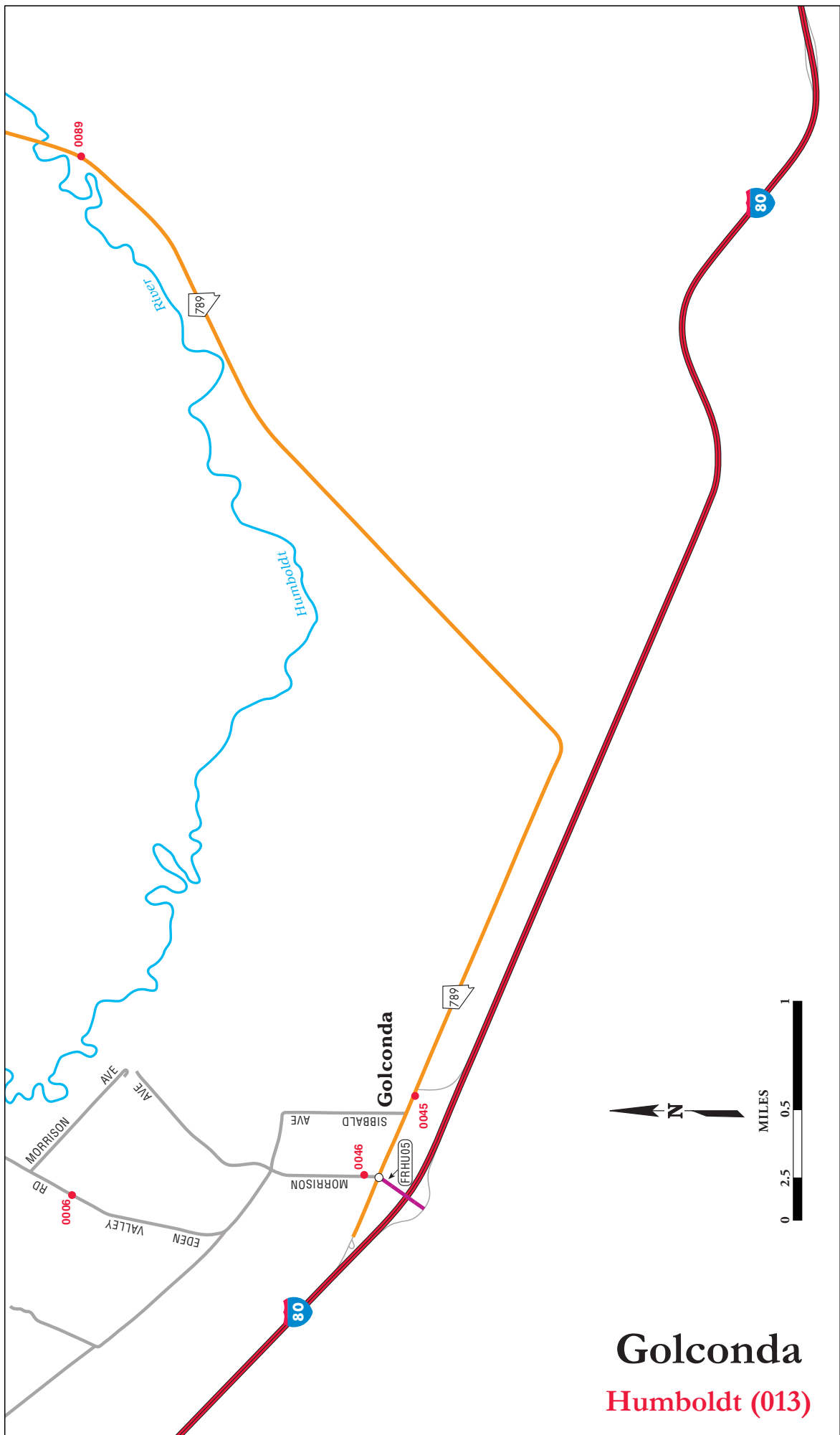
Humboldt County

Humboldt (013)



Winnemucca

Humboldt (013)



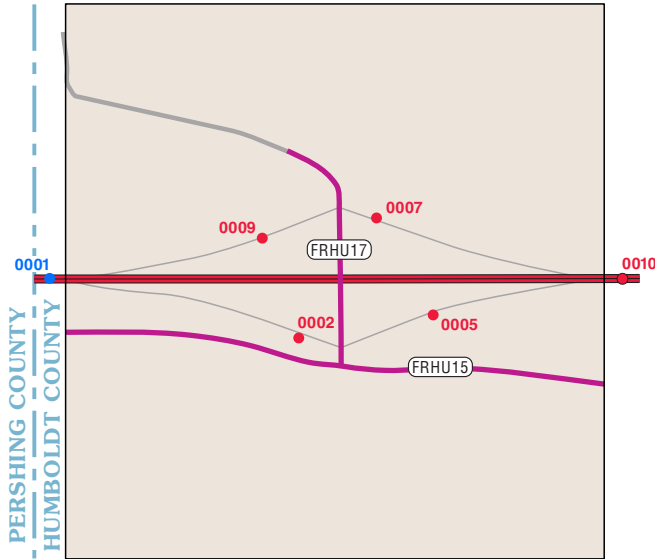
Golconda

Humboldt (013)

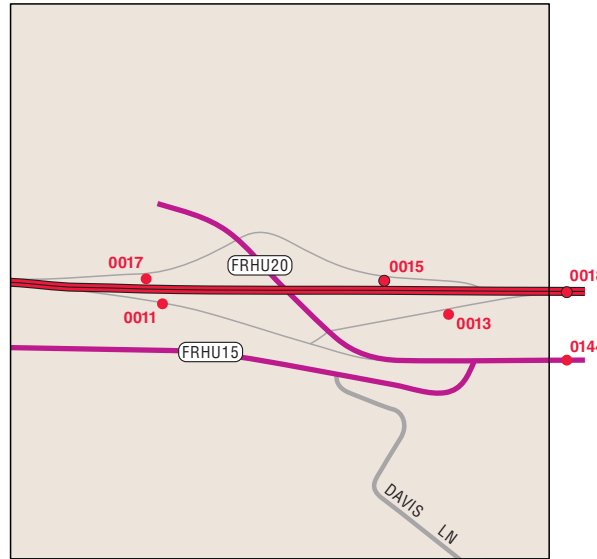
Interstate Interchanges

Humboldt (013)

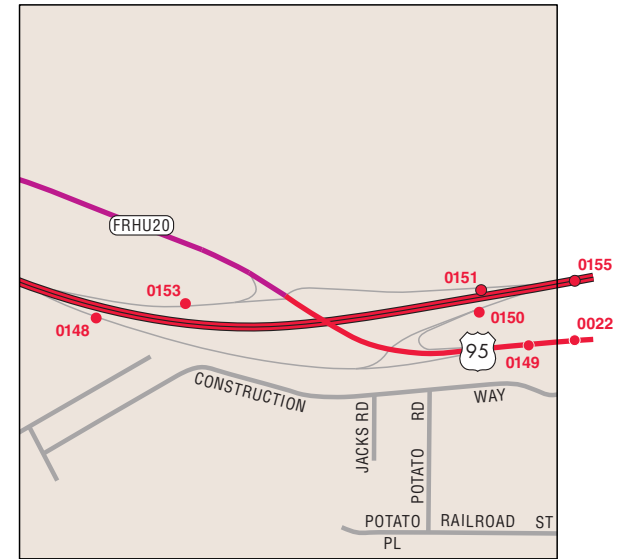
Rose Creek 168



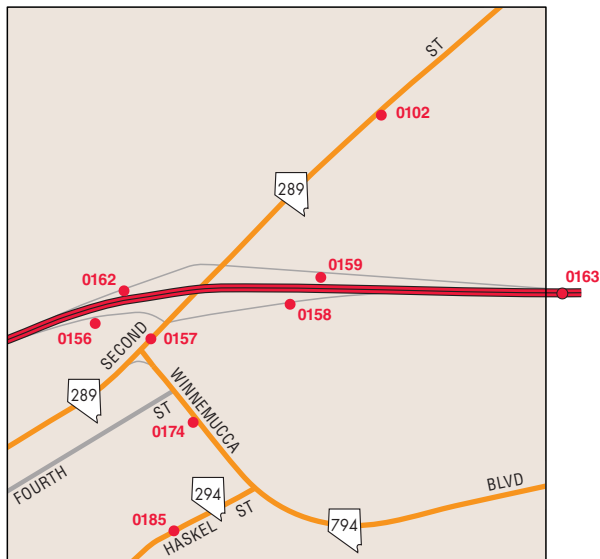
West Winnemucca 173



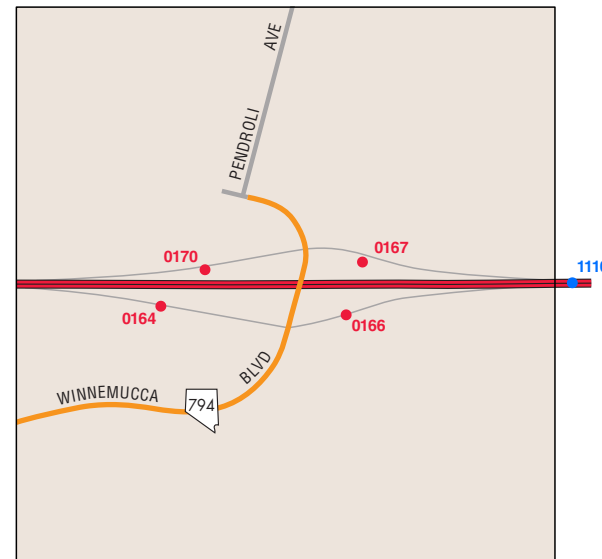
Winnemucca Blvd West 176



Winnemucca Blvd East 179



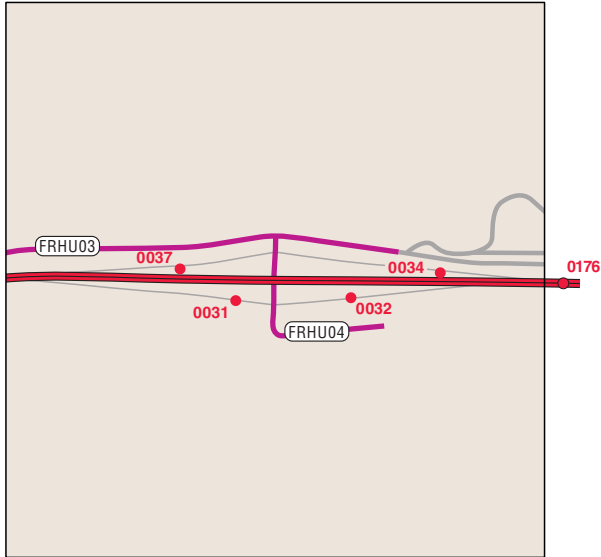
East Winnemucca 180



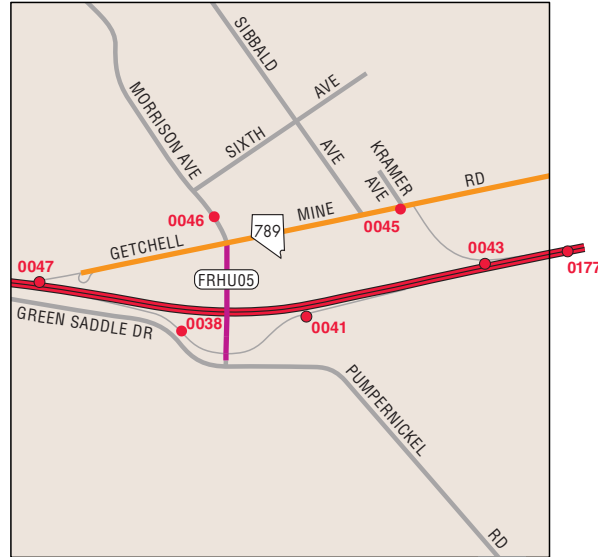
Interstate Interchanges

Humboldt (013)

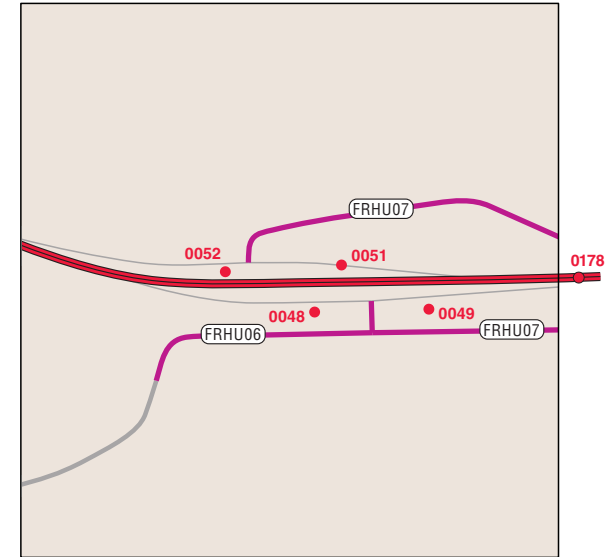
Button Point 187



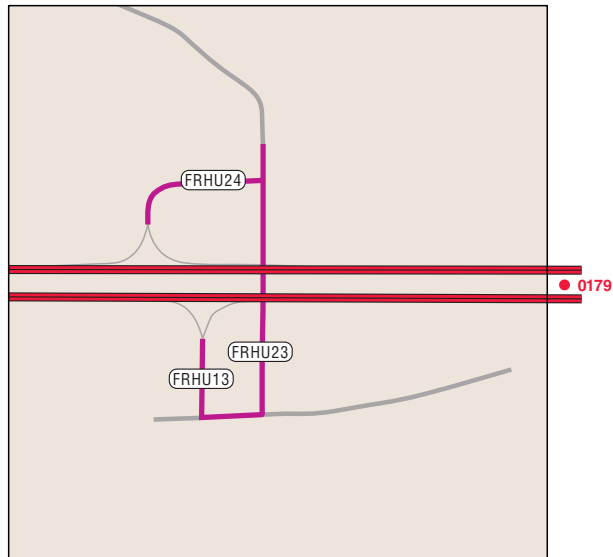
Golconda 194



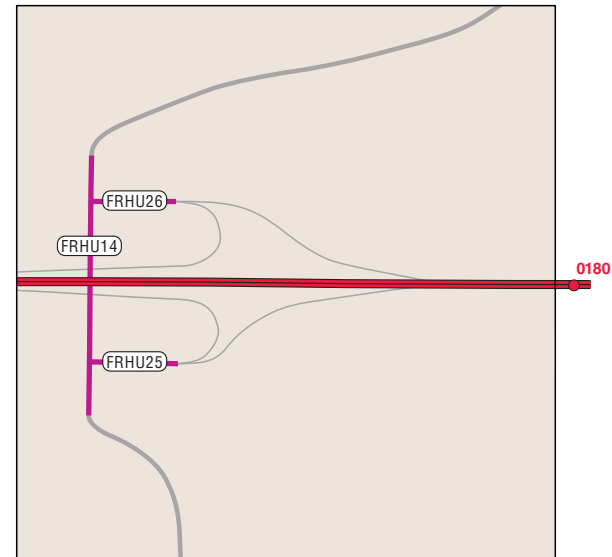
Golconda Summit 200



Iron Point 203



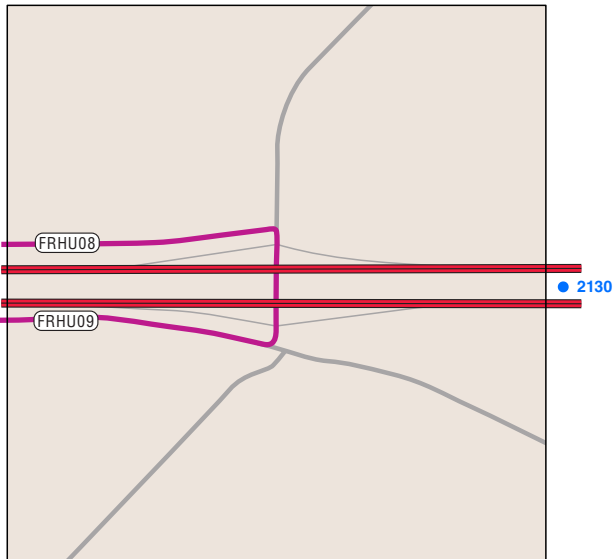
Pumpnickel Valley 205



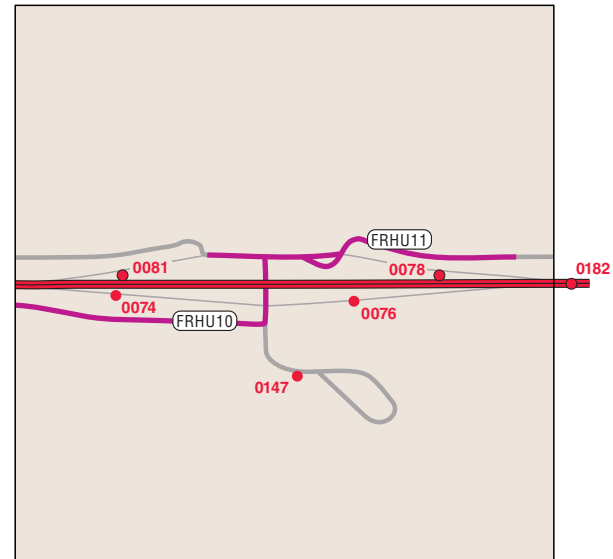
Interstate Interchanges

Humboldt (013)

Stonehouse 212



Valmy 216



**State of Nevada Department of Transportation
Annual Average Daily Traffic Count Stations**

County Name: Humboldt

Station	Route/Location	2014 AADT	2015 AADT	2016 AADT	2017 AADT	2018 AADT	2019 AADT	2020 AADT	2021 AADT	2022 AADT	2023 AADT
0130002	IR80, E/B off-ramp of the Rose Creek Intch 'Exit 168'	150	150	140	170	170	190	180	190	200	190
0130003	Bridge St, 235ft E of Railroad St	5300	5000	5000	4400	4900	5150	4400	4050	4200	5300
0130005	IR80, E/B on-ramp of the Rose Creek Intch 'Exit 168'	100	100	110	110	80	80	80	90	170	90
0130006	Eden Valley Rd, .2 mi N of Morrison Ave	450	300	350	350	350	350	440	360	250	280
0130007	IR80, W/B off-ramp of the Rose Creek Intch 'Exit 168'	100	100	110	110	80	80	80	100	290	100
0130008	Hershell Rd, .3 mi S of Rose Creek Rd	300	350	290	290	290	340	320	380	390	430
0130009	IR80, W/B on-ramp of the Rose Creek Intch 'Exit 168'	150	100	120	120	150	150	150	160	260	160
0130010	IR80, W of the W Winnemucca Intch 'Exit 173'	8100	7400	8800	9000	9400	9350	9050	10400	9650	9100
0130011	IR80, E/B off-ramp of the W Winnemucca Intch 'Exit 173'	600	550	510	760	730	720	700	790	700	550
0130013	IR80, E/B on-ramp of the W Winnemucca Intch 'Exit 173'	800	700	750	850	890	830	800	860	760	650
0130015	IR80, W/B off-ramp of the W Winnemucca Intch 'Exit 173'	800	700	750	840	770	820	790	730	730	620
0130017	IR80, W/B on-ramp of the W Winnemucca Intch 'Exit 173'	600	550	560	570	780	780	750	510	470	410
0130018	IR80, .9 mi E of the W Winnemucca Intch 'Exit 173'	8100	8100	8400	8500	9000	8900	8600	9550	9000	9200
0130020	Airport Rd, .4 mi S of Rose Creek Rd (FRHU15)	1500	1200	1300	1200	1400	1450	1400	1550	1500	1500
0130022	Winnemucca Blvd, 555ft E of Potato Rd	11500	11000	11500	11800	9850	10500	10000	11000	10800	10500

Color indicates that this AADT value is estimated

		2014	2015	2016	2017	2018	2019	2020	2021	2022	2023
Station	Route/Location	AADT	AADT	AADT	AADT	AADT	AADT	AADT	AADT	AADT	AADT
0130025	Winnemucca Blvd, 100ft N of Hanson St	12000	9800	12000	11000	11500	12000	11500	12500	12300	7900
0130028	SR289, E Winnemucca Blvd., 100ft N of Bridge St	3300	3000	3100	3100	4550	4700	4500	5800	5750	5750
0130029	Highland Dr, 200ft N of Minor St	2300	2300	2000	2100	1950	2050	1700	2150	2300	2100
0130030	SR794, E Winnemucca Blvd., 255ft E of Estate Rd	3900	3600	2500	2900	3250	2900	2800	3050	3700	3400
0130031	IR80, E/B off-ramp of the Button Point Intch 'Exit 187'	200	150	150	110	110	110	110	80	80	80
0130032	IR80, E/B on-ramp of the Button Point Intch 'Exit 187'	150	150	130	130	140	170	160	70	70	40
0130034	IR80, W/B off-ramp of the Button Point Intch 'Exit 187'	200	200	170	110	110	110	110	40	90	100
0130037	IR80, W/B on-ramp of the Button Point Intch 'Exit 187'	200	200	200	140	150	80	80	80	100	100
0130038	IR80, E/B off-ramp of the Golconda Intch 'Exit 194'	500	500	480	500	540	430	420	420	430	340
0130041	IR80, E/B on-ramp of the Golconda Intch 'Exit 194'	150	150	140	290	190	190	180	130	230	140
0130043	IR80, W/B off-ramp of the Golconda Intch 'Exit 194'	150	150	140	190	200	180	180	160	150	140
0130045	SR789, Getchell Mine Rd, 305ft E of Morrison Ave	820	700	700	710	1100	840	670	920	980	890
0130046	Morrison Ave, 300ft N of SR789 (Getchell Mine Rd)	500	400	440	440	490	400	440	430	370	450
0130047	IR80, W/B on-ramp of the Golconda Intch 'Exit 194'	500	390	380	410	450	410	400	430	430	340
0130048	IR80, E/B off-ramp of the Golconda Intch 'Exit 200'	150	150	160	160	130	140	130	110	120	250
0130049	IR80, E/B on-ramp of the Golconda Intch 'Exit 200'	100	100	110	110	130	130	120	110	110	200
0130051	IR80, W/B off-ramp of the Golconda Intch 'Exit 200'	100	100	110	120	230	230	220	80	70	210
0130052	IR80, W/B on-ramp of the Golconda Intch 'Exit 200'	150	150	160	160	210	220	220	240	280	210

Color indicates that this AADT value is estimated

		2014	2015	2016	2017	2018	2019	2020	2021	2022	2023
Station	Route/Location	AADT	AADT	AADT	AADT	AADT	AADT	AADT	AADT	AADT	AADT
0130074	IR80, E/B off-ramp of the Valmy Intch 'Exit 216'	350	400	320	270	480	470	460	440	630	400
0130076	IR80, E/B on-ramp of the Valmy Intch 'Exit 216'	300	400	330	340	610	600	580	540	570	640
0130078	IR80, W/B off-ramp of the Valmy Intch 'Exit 216'	300	350	270	300	290	290	280	440	440	510
0130081	IR80, W/B on-ramp of the Valmy Intch 'Exit 216'	300	350	360	280	290	280	250	470	450	440
0130089	SR789, Getchell Mine Rd, .5 mi S of the RxR grade crossing at Preble	850	700	710	580	840	600	590	620	750	860
0130093	SR787, Hanson St, 235ft E of 6th St	12000	12000	12000	11600	11900	12700	11900	12900	12700	12000
0130096	W Commander Dr, 250ft W of SR294 (Grass Valley Rd)	650	550	360	380	540	390	480	520	560	520
0130097	SR294, Grass Valley Rd, 715ft S of W Commander Dr	2500	2300	2300	2700	2600	2650	2600	2250	2200	2800
0130100	Melarkey St, 40ft S of 2nd St	6900	6500	6600	7000	6600	7350	6200	6550	6400	6600
0130101	2nd St, 130ft W of Bridge St	1100	1100	1300	870	930	990	880	1100	990	1000
0130102	SR289, E Winnemucca Blvd., .4 mi N of IR80	2500	2500	2800	2500	2200	3150	3000	3600	4100	4300
0130103	2nd St, 1.4 mi N of SR795	90	100	100	100	260	250	250	280	250	370
0130105	Jungo Rd, 1 mi W of US95 (Melarkey St)	1500	1200	1200	1100	990	1500	1600	1550	1200	1250
0130106	US95, 200ft S of National Ave	5200	5200	5400	5600	4950	5500	4900	4850	4950	5200
0130107	US95, .2 mi N of Bengochea Cir	2500	2500	2800	2900	2750	2450	2350	2700	2800	2800
0130109	SR290, Paradise Valley Rd, .2 mi E of US95	450	400	410	430	440	470	460	470	440	520
0130110	US95, .2 mi S of SR140	1900	2000	2500	2500	2600	2450	2450	2700	3450	3250
0130111	SR293, Kings River Valley Rd, 850ft W of US95 at Orovada	300	250	320	250	240	230	230	280	250	530
0130114	US95, .7 mi S of Cordero Mine Rd in McDermit	2400	2200	2300	2400	2700	2750	2050	3000	3250	3250
0130116	Cordero Mine Rd, .25 mi W of US95 in McDermit	80	90	90	90	110	80	70	100	80	110

Color indicates that this AADT value is estimated

		2014	2015	2016	2017	2018	2019	2020	2021	2022	2023
Station	Route/Location	AADT	AADT	AADT	AADT	AADT	AADT	AADT	AADT	AADT	AADT
0130118	SR293, Kings River Valley Rd, 4 mi W of US95 at Orovada	150	100	150	110	120	100	110	130	80	120
0130121	SR140, Denio-Adel Oregon Rd, 40 mi W of US95	250	300	390	310	400	350	330	420	430	450
0130122	SR292, Denio Rd, 970ft N of SR140	100	150	180	100	140	160	120	130	140	260
0130123	SR140, Denio-Adel Oregon Rd, 2.5 mi W of SR292 (Denio Rd)	200	250	300	280	350	300	280	360	340	320
0130128	SR795, Reinhart Ln, 360ft W of SR289	1800	1900	2100	1600	2350	2650	2550	3050	3200	3200
0130131	SR290, Paradise Valley Rd, 940ft S of 4th South St	250	250	310	240	230	280	230	250	240	240
0130132	Paradise Valley Rd Spur, .25 mi E of SR290	150	150	170	160	140	380	110	170	140	140
0130133	Paradise Valley Rd Spur, .2 mi W of Hardscrabble Rd	100	90	90	100	100	100	80	130	90	100
0130135	Paradise Valley Rd, 940ft N of SR290	100	90	90	100	100	60	70	60	50	90
0130144	Winnemucca Blvd, 760ft E of Rose Creek Rd	1600	1600	1300	1400	1450	1600	1500	1650	1750	1950
0130147	Road to Valmy Rest Area, 230ft E of County Rd to Marigold Mine	550	550	540	660	500	770	470	520	740	710
0130148	IR80, E/B off-ramp W Winnemucca Downtown Intch '176'	1400	1600	1400	2100	2200	2200	2100	2250	2200	1950
0130149	Winnemucca Blvd, 390ft W of Potato Rd	7300	7100	6800	7500	7450	8200	7850	7050	6800	8350
0130150	IR80, E/B on-ramp W Winnemucca Downtown Intch '176'	900	850	900	1100	1100	1100	1100	1350	1400	1300
0130151	IR80, W/B off-ramp W Winnemucca Downtown Intch '176'	950	950	910	1200	1250	1250	1200	1450	1400	1200

Color indicates that this AADT value is estimated

		2014	2015	2016	2017	2018	2019	2020	2021	2022	2023
Station	Route/Location	AADT	AADT	AADT	AADT	AADT	AADT	AADT	AADT	AADT	AADT
0130153	IR80, W/B on-ramp W Winnemucca Downtown Intch '176'	2000	1800	1800	2400	2500	2400	2350	2700	2450	1650
0130155	IR80, .7 mi E of W Winnemucca Downtown Intch '176'	7300	7300	7200	7300	7700	7650	7400	8200	8050	8650
0130156	IR80, E/B off-ramp of the E Winnemucca Intch 'Exit 178'	600	600	890	760	800	790	770	850	1200	1200
0130157	SR289, Winnemucca Blvd., 150ft S of Winnemucca Intch 'Exit 178'	4200	4200	4200	4400	4650	4700	5150	5500	5400	6500
0130158	IR80, E/B on-ramp of the E Winnemucca Intch 'Exit 178'	950	950	880	1100	1200	1100	1050	1250	1250	1150
0130159	IR80, W/B off-ramp of the E Winnemucca Intch 'Exit 178'	950	950	960	1100	1200	1100	1100	1300	1200	1200
0130162	IR80, W/B on-ramp of the E Winnemucca Intch 'Exit 178'	550	600	680	670	710	700	680	1200	1150	1200
0130163	IR80, .2 mi E of the E Winnemucca Intch 'Exit 176'	7300	7300	8700	8100	8500	7350	7100	9100	8150	8000
0130164	IR80, E/B off-ramp of the E Winnemucca Intch 'Exit 180'	150	150	160	220	230	200	190	500	220	320
0130165	SR794, E Winnemucca Blvd., 275ft N of Great Basin Ave	1800	1400	1300	1700	1800	1700	1700	1850	2250	2250
0130166	IR80, E/B on-ramp of the E Winnemucca Intch 'Exit 180'	450	350	290	290	310	470	450	500	490	470
0130167	IR80, W/B off-ramp of the E Winnemucca Intch 'Exit 180'	500	450	530	570	590	630	610	670	670	630
0130168	Kluncy Canyon Rd, 180ft E of Highland Dr	2000	2000	1600	1500	1800	1600	1550	1400	1400	1200
0130170	IR80, W/B on-ramp of the E Winnemucca Intch 'Exit 180'	150	150	160	160	170	230	220	240	230	240
0130172	SR294, Grass Valley Rd, 665ft S of SR787 (Hanson St)	11000	11000	11000	11500	11400	11600	11200	12100	7350	10900
0130173	Haskell St, 125ft N of Hanson St	6100	6100	6400	6500	6350	7100	6800	5400	6000	7000

Color indicates that this AADT value is estimated

		2014	2015	2016	2017	2018	2019	2020	2021	2022	2023
Station	Route/Location	AADT	AADT	AADT	AADT	AADT	AADT	AADT	AADT	AADT	AADT
0130174	SR794, E Winnemucca Blvd., 330ft E of 4th St	5700	5500	4500	4900	5000	4500	5600	6250	5350	6800
0130175	Hanson St, 155ft E of Haskell St	6300	6300	6700	6900	6750	6950	7050	7700	6100	5800
0130176	IR80, 1.5 mi E of the Button Point Intch 'Exit 187'	7700	7300	9300	9500	9900	8300	8000	9600	9200	8300
0130177	IR80, .3 mi E of Golconda Intch 'Exit 194'	7300	7400	7900	7600	7700	7750	7500	8950	8600	5800
0130178	IR80, 1.6 mi E of the Golconda Summit	7300	7500	8000	8000	8450	7800	7550	8950	8600	7800
0130179	IR80, .7 mi W of the Pumpnickle Intch 'Exit 205'	7100	7400	7700	7700	8050	8000	7700	8550	8400	7800
0130180	IR80, 3.2 mi E of the Pumpnickel Intch 'Exit 205'	6900	7900	7600	7800	8050	8200	7950	8800	8450	8000
0130182	IR80, 2.5 mi E of the Valmy Intch 'Exit 216'	7000	8000	7300	8000	8350	8300	7950	8800	8450	8200
0130184	Hanson St, 220ft W of McArthur St	4600	4600	4700	4700	4750	5050	4650	4250	4150	4950
0130185	Haskell St, 760ft N of Mizpah St	4100	4100	4000	3800	3900	4000	3750	3600	4100	4100
0130186	US95, .75 mi S of Paradise Ranchos Dr	2500	2500	3000	2900	3000	3100	2900	2950	4000	4100
0130187	Water Canyon Rd, 845ft S of Ada Vista Dr	150	150	210	190	210	210	220	250	200	370
0130188	Minor St, 145ft N of Bridge St	750	700	650	670	680	700	670	670	500	620
0130191	SR795, Reinhart Ln, 625ft E of US95	1700	1800	1900	1900	2350	2350	2250	3000	2700	2700
0130192	National Ave, 125ft W of US95	1000	850	860	1000	1000	1050	770	880	970	890
0130194	US95, 1.5 mi N of SR140	1700	1700	2100	2100	2200	2100	2100	2300	3100	3000
0130195	SR294, Grass Valley Rd, 830ft S of Thomas Canyon Rd	3600	3700	3800	3900	3750	3800	3550	3100	3150	3750
0130196	SR294, Grass Valley Rd, 130ft N of Power Line Rd	1500	1500	1500	1700	1600	1650	1450	1250	1200	1600
0130197	South Rd, 420ft E of US95	250	300	300	320	320	320	240	250	250	210
0130198	4th St, 180ft N of Hanson St	2300	2200	2200	2100	2050	2150	1700	2000	2000	2150

Color indicates that this AADT value is estimated

		2014	2015	2016	2017	2018	2019	2020	2021	2022	2023
Station	Route/Location	AADT	AADT	AADT	AADT	AADT	AADT	AADT	AADT	AADT	AADT
0130199	National Ave, 95ft E of US95	500	450	440	450	470	470	420	460	470	470
0131110	IR80, 1 mi E of SR794 (E Winnemucca Intch)	7700	8100	8100	8200	8400	8200	8450	9350	8950	8700
0132120	US95, .35 mi N of SR293 (Kings River Valley Rd)	1500	1600	1700	1800	1900	2000	2050	2350	2350	2250

Color indicates that this AADT value is estimated